



**AGENDA**  
**CITY COUNCIL REGULAR MEETING**  
**JANUARY 13, 2025, @ 6:00 P.M.**  
**JOSEPHINE CITY HALL, 201 MAIN STREET, JOSEPHINE, TEXAS 75173**

City of Josephine YouTube Channel – live stream available.  
<https://www.youtube.com/@CityofJosephine>

Jason Turney	Mayor
Doug Ewing	Place 1
Brad Ahlfinger	Place 2
Alex Esquivel	Place 3
Dr. Pam Sardo	Place 4
Gary Chappell	Place 5

The City of Josephine reserves the right to realign the order of the agenda at any time prior to adjournment. If during the course of the meeting covered by this notice, the City Council should determine that a closed or executive meeting or session of the City Council or a consultation with the attorney for the City should be held or is required, then such closed or executive meeting or session or consultation with attorney as authorized by the Texas Open Meeting Act, Texas Government Code §551.001 et seq. (the “Act”), will be held by the City Council at the date, hour and place given in this notice or as soon after the commencement of the meeting covered by this notice as the City Council may conveniently meet in such closed or executive meeting or session or consult with the attorney for the City concerning any and all subjects and all purposes permitted by the Act, including, but not limited to the following sanctions and purposes:

**Texas Government Code Section**

**§551.071 – *Private consultation with the attorney for the City of Josephine***

**§551.072 – *Discussing purchase, exchange, lease, or value of real property***

**§551.073 – *Discussing gifts and donations***

**§551.074 – *Discussing personnel or to hear complaints against personnel***

**§551.087 – *Discussing economic development negotiations***

1. Call to Order – Roll Call
2. Pledge of Allegiance
3. Invocation
  
4. Police Chief Graham – Recognition of sponsors and volunteers for Shop with a Cop.
5. Proclamation – Designation of “Love Your Heart” Month.  
Proclamation

**6. Citizen Comments**

At this time, any person may address the Council regarding an item that is not on the agenda. Anyone wishing to address the Council on an item on the agenda may do so at this time or wait until the item is considered. Each person must state his or her address for the record and each person will have up to three minutes. Because of state law, no discussion or action may be taken at this meeting on items not listed on this agenda, other than to make statements to specific information in response to a citizen’s inquiry or to recite existing policy in response to the inquiry, or to consider and act to place the item on a future council agenda.

## **7. Consent Agenda**

All items under the Consent Agenda are considered routine by the City Council and will be enacted by one motion. There will not be separate discussion of these items. If discussion is desired, that item will be removed from the Consent Agenda and will be considered separately.

**1. Approval of the minutes from the December 9, 2024, City Council Regular Meeting.**

**2. Receive Department Reports – December 2024**

**Water and Street Department**

**Police Department**

**Fire Department**

**Animal Control**

**Code Enforcement**

**Investment Banking Report – 1<sup>st</sup> Quarter  
Report**

## **8. New Business**

**A) Receive an update from Project Manager Ethel Huggins representing AGCM regarding the Community Center, Public Safety Building and City Hall Annex projects followed by consideration and action to accept the report.  
Report**

**B) Discuss, consider, and act on Amendment No. 01 to Project Management Services Contract between the City of Josephine and AGCM, Inc.  
Staff Report  
Amendment No. 01**

**C) Receive the monthly Engineering Report from Dunaway/DBI followed by discussion, consideration and action to accept the report.  
Report**

**D) Discuss, consider, and act on the recommendation from the city engineer regarding approval of the Final Plat for Meadow Ridge Estates containing 143 residential lots located in the City of Josephine. The development is located north of High Meadow Estates and west of CR 640.  
Engineer Approval Letter  
Final Plat**

**E) Discussion regarding regional planning for water/wastewater facilities intended to serve Municipal Utility Districts (MUDs).  
Staff Report**

**F) Receive the monthly Engineering Report from Kimley-Horn and Associates followed by discussion, consideration and action to accept the report.  
Report**

**G) Discussion regarding Local Government Code (LGC) Title 5, Chapter 176, Disclosures of Certain Relationships with Local Government Officers; public access to certain information.  
Staff Report**

**H) Discussion regarding the potential issuance of a Request for Qualifications (RFQ) for engineering firms.**

**Staff Report**

**I) Discuss, consider, and act regarding a Resolution approving an agreement for a plan to transition the Josephine Volunteer Fire Department to a city-owned and operated fire department and authorizing the City Administrator, City Secretary and City Attorney to take any necessary steps to complete the transition to a city fire department.**

**Resolution & Agreement**

**J) Discussion regarding an Ordinance creating and organizing the City of Josephine Fire Department in preparation for Ordinance adoption on the February 2025 City Council Agenda.**

**Ordinance Draft**

**K) Receive an update from the City Administrator regarding the Municipal Development District (MDD) Board Application process.**

**L) Receive an update from the City Administrator regarding a possible ordinance requiring all telecommunications equipment to be placed at ground level or below.**

**9. Recess Regular Meeting.**

**10. Executive Session.**

**A. Pursuant to Local Government Code Section 551.072 (Discussing purchase, exchange, lease, or value of real property), the City Council will adjourn into Executive Session (closed meeting).**

**1. Discuss High Meadow Estates Utility Easements.**

**2. Discuss Greenville St. Drainage Easement**

**B. Pursuant to Section 551.071 – Government Code – Private Consultation with the city attorney. The City Council will meet in Executive Session (closed meeting).**

**1. Update regarding TCEQ Hearing for the North Wastewater Treatment Plant.**

**2. Conflict of Interest Questionnaire (CIQ) Re: Kimley-Horn and Associates.**

**C. Pursuant to Local Government Code Section 551.074 (Personnel Matters), the City Council will adjourn into Executive Session (closed meeting) to deliberate the appointment, employment, evaluation, reassignment, duties, discipline, or dismissal of a public officer or employee (City Administrator Annual Review).**

**11. Adjourn Executive Session**

**12. Reconvene Regular Meeting.**

**M) Discuss, consider, and act on any items resulting from Executive Session discussion.**

**N) Discuss, consider, and act to set a date for a City Council Strategic Planning and Goal Setting Workshop.**

**O) Discuss, consider, and act regarding any requests by Council Members for consideration of items to be placed on future agenda.**

### 13. Adjournment

I, PATTI BROOKS, CITY SECRETARY of the City of Josephine, Texas, do hereby certify that this notice was posted on the city website at: [www.cityofjosephinetx.com](http://www.cityofjosephinetx.com), the Post Office, the City Park Bulletin Board and the front window of the City Hall on the 9<sup>th</sup> day of January 2025 and remained so posted for at least 72 continuous hours preceding the scheduled time of said meeting.

Approved By: Jason Turney, Mayor

Attest: Patti Brooks, City Secretary



**PROCLAMATION**  
**Designation of “Love Your Heart” Month**  
**in Josephine, Texas 2025**

**WHEREAS** cardiovascular disease (referred to as “CVD”) affects men, women, and children of every age and race in the United States;

**WHEREAS** CVD continues to be the leading cause of death in Texas and the United States, claiming the lives of nearly 695,000 individuals in the United States in 2021, more than all forms of cancer;

**WHEREAS** stroke is the third leading cause of death among Texans, causing more than 42 deaths per 100,000 people;

**WHEREAS** approximately every 40 seconds, an individual in the United States has a heart attack;

**WHEREAS** from 2019-2020, deaths from heart disease in the United States increased by 4.1 percent, and stroke deaths increased over the same period by 4.9 percent;

**WHEREAS** between 2018 and 2019, heart disease accounted for \$240 billion in the healthcare expenditures and lost productivity in the United States;

**WHEREAS** the incidence of congenital heart defects in Texas is 8 to 9 per 1000 births;

**WHEREAS** an individual can greatly reduce the risk of CVD through lifestyle modification and medical treatment;

**WHEREAS** greater awareness and early detection of risk factors can improve and save lives;

**NOW, THEREFORE**, be it resolved that the City of Josephine does proclaim February 2025 as “Love Your Heart” Month throughout Josephine.

**INVITATION:** The City of Josephine recognizes and reaffirms the commitment to promote awareness of CVD and invites and encourages every individual in Josephine to participate in “Love Your Heart” Month to learn about their risk for CVD.

**IN WITNESS, WHEREOF I hereunto set my hand and cause the Seal of the City of Josephine to be herein affixed on the 13th day of January 2025.**

**ATTEST:**

\_\_\_\_\_  
**Patti Brooks, City Secretary**

\_\_\_\_\_  
**Jason Turney, Mayor**

**MINUTES  
CITY OF JOSEPHINE – CITY COUNCIL  
REGULAR MEETING  
DECEMBER 9, 2024**

Mayor Jason Turney called the meeting to order at 6:00 p.m.

Council members present: Mayor Turney, Brad Ahlfinger, Alex Esquivel, Dr. Pam Sardo & Gary Chappell.

Council members absent: Doug Ewing.

Pledge of Allegiance led by Mayor Turney.

Invocation – Dr. Pam Sardo.

Oath of Office given to Mayor Jason Turney and Gary Chappell, City Council Place 5.

Selection of the Mayor Protem.

Brad Ahlfinger made a motion to appoint Doug Ewing as Mayor Protem. Seconded by Alex Esquivel. All in favor, the motion passed.

Citizen Comments.

Barbara Hamilton – Yeatts St.

Comments about superior water system.

Consent Agenda.

Alex Esquivel made a motion to approve the Consent Agenda. Seconded by Gary Chappell. All in favor, the motion passed.

Monthly engineering report from Dunaway/DBI – Jacob Dupuis.

Alex Esquivel made a motion to accept the report from Dunaway/DBI. Seconded by Gary Chappell. All in favor, the motion passed.

Monthly engineering report from Kimley-Horn and Associates. Elizabeth Livergood.

Gary Chappell made a motion to accept the report from Kimley-Horn and Associates. Seconded by Alex Esquivel. All in favor, the motion passed.

IPO #25 – Kimley-Horn and Associates.

The city received a grant for \$67,000 from Collin County 2023 Parks and Open Space Bond Project.

Brad Ahlfinger made a motion to approve the Individual Project Order (IPO) #25 in the amount of \$134,000 between the City of Josephine and Kimley-Horn and Associates for the Parks and Trails Master Plan noting that 50% of the costs will be reimbursed to the city from the Collin County 2023 Parks and Open Space Bond Project. Seconded by Alex Esquivel. All in favor, the motion passed.

Update from Project Manager Ethel Huggins representing AGCM for the Community Center, Public Safety Building and City Hall Annex projects.

**Summary of Work During this Period.**

**Public Safety Building:**

**Earthwork/Site Grading/Building Pad – 97%.**

**Foundation – 48%.**

**Structural Steel – 100%.**

**Pre-cast Panels – 100%.**

**Panel Erection – 45%.**

**Plumbing – 16%.**

**Community Center:**

**Site Grading – 56%.**

**Masonry – 99%.**

**Drywall – 100%.**

**Glass Storefront – 80%.**

**Electrical and Fire Alarm – 95%.**

**City Hall Annex Building:**

**Demolition – 100%.**

**Windows and Doors – 100%.**

**Masonry – 100%.**

**Concrete/Earthwork/Conditions – 100%.**

**Interior Finishes – 100%.**

**Major Activities Achieved this Period:**

**Public Safety Building:**

**Apparatus Bay Erected.**

**Storm Shelter and Ammo Erected.**

**Structural Steel Work.**

**Community Center:**

**Cloud Ceiling Framing.**

**Sub flooring Installed.**

**Interior Primer and Paint Application.**

**Exterior Masonry Finished.**

**City Hall Annex Building:**

**Interior Reported Completed.**

**Interior Punch List/Inspection.**

**Occupancy Coordination.**

**Atmos Franchise Agreement**

**Brad Ahlfinger made a motion to adopt an Ordinance approving the Atmos Franchise Agreement. Seconded by Alex Esquivel. All in favor, the motion passed.**

**Resolution terminating the Josephine Community Development Corporation.**

**Brad Ahlfinger made a motion to adopt a Resolution terminating the Josephine Community Development Corporation. Seconded by Alex Esquivel. All in favor, the motion passed.**

**Ordinance declaring the results of the Special Election held on November 5, 2024, regarding sales tax propositions.**

**Alex Esquivel made a motion to adopt an Ordinance declaring the results of the Special Election held on November 5, 2024. Seconded by Gary Chappell. All in favor, the motion passed.**

**Direction to staff regarding the application process for appointing new Municipal Development District Board Members.**

**The City Administrator was directed to prepare a short application for anyone interested and bring back to Council.**

**Greenwood Municipal Utility District No. 1 of Collin County requesting water and sanitary sewer service for approximately 148 acres in the Extraterritorial Jurisdiction (ETJ) of the City of Josephine. No Action.**

**Set a date for a City Council Strategic Planning and Goal Setting Workshop for January or February. City Council will discuss possible dates at the January meeting for March dates.**

**Recess Regular Meeting @ 6:51 p.m.**

**Pursuant to Government Code Section 551.072 (Discussing purchase, exchange, lease, or value of real property), the City Council will adjourn into Executive Session (closed meeting).**

**Brad Ahlfinger did not attend due to a conflict of interest.**

**1. Discuss High Meadow Estates Utility Easements.**

**Adjourn Executive Session @ 6:56 p.m.**

**Reconvene Regular Meeting @ 6:57 p.m.**

**Gary Chappell made a motion to authorize the City Administrator to appropriate the funds and proceed as discussed in Executive Session. Seconded by Alex Esquivel. Brad Ahlfinger abstained from voting due to a conflict of interest. Three in favor, one abstained, motion passed.**

**Request by Council Members for consideration of items to be placed on future agendas.**

**Dr. Pam Sardo had three items to be considered.**

- 1. Proclamation – would like for the city to proclaim February 2025 as Love Your Heart Month.**
- 2. Close proximity of wastewater treatment plants with all the MUDS. Gary Chappell asked if this is something that can be discussed during the Strategic Planning Workshop.**
- 3. Discuss the parade at the City Council meetings every 2-3 months.**
- 4. Discuss either in executive session or open session Title 5, Chapter 176.**

**Brad Ahlfinger would like to know if we can have an Ordinance regulating how utilities can be installed in the utility easement by making them ground level.**

**Gary Chappell made a motion to adjourn the meeting at 7:02 p.m. Seconded by Brad Ahlfinger. All in favor, the motion passed.**

**ATTEST:**

**APPROVED BY:**

---

**Patti Brooks, City Secretary**

---

**Jason Turney, Mayor**

The City of  
**Josephine**  
TEXAS  
Public Works



# Water Report

## December 2024

- ▶ **Water Mains Repaired:** 4    **Comments:** \_\_\_\_\_
- ▶ **Water Meters Set** 11    **Comments:** \_\_\_\_\_
- ▶ **Line Locates:** 2    **Comments:** \_\_\_\_\_
- ▶ **Sewer Stoppages:** 1    **Comments:** \_\_\_\_\_
- ▶ **Sewer Lift Station:** 0    **Comments:** \_\_\_\_\_
- ▶ **Emergency callouts:** 9    **Comments:** \_\_\_\_\_
- ▶ **Turn Off's/ Turn On's:** 18/13    **Comments:** \_\_\_\_\_
- ▶ **Final Read's:** 35    **Comments:** \_\_\_\_\_

# Water Report, cont.

- Meter Leaks 8 Comments: \_\_\_\_\_
- Pressure Check 0 Comments: \_\_\_\_\_
- Re-Read's 37 Comments: \_\_\_\_\_
- Meter changes out's 5 Comments: \_\_\_\_\_
- Shut off's for Non Pymt. 7 Comments: \_\_\_\_\_

**149** Work Orders Received and Completed in the month of December.

## Public works project's:

- Started operating on the new pumps and ground storage tank.
- Landscaping around the annex building.
- Ran new sewer line for community center.

# Wastewater Report

December 2024

- - Daily rounds, Labs and maintenance of equipment.



# Calls For Service Multiple Criteria

12/1/2024 12:00:00AM - 12/31/2024 11:59:59PM

CFSNo	CallTaker	Received	CallType	ActCallType	ReportingParty	Disp	C/S	Address	Dist	Grid	Officer
24253919	C BIGBY	12/01/2024 01:02:51	SWATCH	SWATCH		N0	O	221 MAIN ST	7300	4400	BIGBY, CHRISTOPHER #7314
24253932	P TANUVASA	12/01/2024 01:18:40	NDIST	NDIST	MITCHELL, AMANDA	N10	P	804 EAST ST	7300	4400	BIGBY, CHRISTOPHER #7314
24253945	C BIGBY	12/01/2024 01:38:42	BUILDCK	BUILDCK		A2	O	310 E COOK ST	7300	4400	BIGBY, CHRISTOPHER #7314
24253969	G VENABLE	12/01/2024 02:07:58	TS	TS	BIGBY, CHRISTOPHER	CT	O	310 E COOK ST	7300	4400	BIGBY, CHRISTOPHER #7314
24253985	G VENABLE	12/01/2024 02:49:31	TS	TS	BIGBY, CHRISTOPHER	CT	O	SEBASTIAN LN / W COOK ST	7300	4400	BIGBY, CHRISTOPHER #7314
24254009	G VENABLE	12/01/2024 03:50:12	TS	CITIZEN	BIGBY, CHRISTOPHER	N10	O	310 S MAIN ST	7300	4400	BIGBY, CHRISTOPHER #7314
24254013	C BIGBY	12/01/2024 04:04:32	BUILDCK	BUILDCK		A2	O	610 E COOK ST	7300	4400	BIGBY, CHRISTOPHER #7314
24254025	G VENABLE	12/01/2024 05:05:58	TS	TS	BIGBY, CHRISTOPHER	CT	O	100 MAIN ST	7300	4400	BIGBY, CHRISTOPHER #7314
24254036	J BAXTER	12/01/2024 06:13:07	SWATCH	SWATCH		N0	O	610 E COOK ST	7300	4400	BAXTER, JASON #7315
24254038	J BAXTER	12/01/2024 06:22:04	SWATCH	SWATCH		N0	O	390 W COOK ST	7300	4400	BAXTER, JASON #7315
24254049	J BAXTER	12/01/2024 06:50:44	BUILDCK	BUILDCK		A2	O	900 MAIN ST	7300	4400	BAXTER, JASON #7315
24254070	J BAXTER	12/01/2024 07:39:38	BUILDCK	BUILDCK		A2	O	1201 COTTON GIN CT	7300	4401	BAXTER, JASON #7315
24254120	J BAXTER	12/01/2024 09:31:33	SWATCH	SWATCH		N0	O	310 E COOK ST	7300	4400	BAXTER, JASON #7315
24254145	A ARMSTRO NG	12/01/2024 10:17:01	FIRST	FIRST	M195	N0	P	304 SHADY BANK WAY	7300	4400	BAXTER, JASON #7315
24254189	E SARTOR	12/01/2024 11:48:15	ANIMAL	ANIMAL	MATT	N3	P	316 AZALEA	7300	4400	BAXTER, JASON #7315
24254194	J BAXTER	12/01/2024 12:03:18	SWATCH	SWATCH		N0	O	390 W COOK ST	7300	4400	BAXTER, JASON #7315
24254200	J BAXTER	12/01/2024 12:14:59	SWATCH	SWATCH		N0	O	610 E COOK ST	7300	4400	BAXTER, JASON #7315
24254282	J VEST	12/01/2024 14:52:33	UNK	UNK	SPANISH SPEAKER	N0	P	1436 MILLSTEAD RILL DR	7300	4400	ROBLES, MARCO #7305
24254301	E WHITFIELD	12/01/2024 15:38:34	LOCKED	LOCKED	FELSHA	N0	9	221 MAIN ST	7300	4400	ROBLES, MARCO #7305

Address Range: NONE Room No: % Street Name: % Street Type: % /// Phone No: NONE  
 Call Type: NONE /// Call Type Excluded: NONE  
 Actual Call Type: NONE /// Actual Call Type Excluded: NONE  
 Call Dispo: NONE /// Call Source: NONE  
 Unit: NONE /// Officer: 601 /// Call Taker: NONE  
 Remark: NONE  
 District: NONE /// Grid: NONE /// City: NONE

CFSNo	CallTaker	Received	CallType	ActCallType	ReportingParty	Disp	C/S	Address	Dist	Grid	Officer
24254362	M FAWAD	12/01/2024 17:44:01	TS	TS	REYNA, MIGUEL	CT	O	SEBASTIAN LN / W HUBBARD RD	7300	4400	REYNA, MIGUEL #7312
24254369	M REYNA	12/01/2024 17:52:04	TEA	TEA		CT	O	0 WEST HUBBARD JOSEPHI	INVAL	9999	REYNA, MIGUEL #7312
24254401	G HUMPHRE YS	12/01/2024 18:46:39	TS	TS	REYNA, MIGUEL	CT	O	RIVERFIELD DR / FM 6	7300	4400	REYNA, MIGUEL #7312
24254432	M REYNA	12/01/2024 19:45:58	BUILDCK	BUILDCK		A2	O	900 MAIN ST	7300	4400	REYNA, MIGUEL #7312
24254456	N WRIGHT	12/01/2024 20:27:59	BUILDCK	BUILDCK		A2	O	711 EAST ST	7300	4400	WRIGHT, NICOLAS #7309
24254464	G HUMPHRE YS	12/01/2024 20:35:23	TS	TS	WRIGHT, NICOLAS	CT	O	310 E COOK ST	7300	4400	WRIGHT, NICOLAS #7309
24254465	M REYNA	12/01/2024 20:35:50	BUILDCK	BUILDCK		A2	O	120 WEST COOK JOSEPHINE	INVAL	9999	REYNA, MIGUEL #7312
24254513	G HUMPHRE YS	12/01/2024 21:46:07	TS	TS	WRIGHT, NICOLAS	CT	O	610 E COOK ST	7300	4400	WRIGHT, NICOLAS #7309
24254541	M REYNA	12/01/2024 22:22:48	SWATCH	SWATCH		N0	O	520 CULTIVATOR CT	7300	4400	REYNA, MIGUEL #7312
24254545	C GLASSCOC K	12/01/2024 22:30:00	OPEN	OPEN	WRIGHT, NICOLAS	N0	O	100 SEBASTIAN LN	7300	4400	WRIGHT, NICOLAS #7309
24254560	C GLASSCOC K	12/01/2024 23:11:02	TS	TS	REYNA, MIGUEL	CT	O	310 E COOK ST	7300	4400	REYNA, MIGUEL #7312
24254566	N WRIGHT	12/01/2024 23:25:12	BUILDCK	BUILDCK		A2	O	221 MAIN ST	7300	4400	WRIGHT, NICOLAS #7309
24254589	M REYNA	12/02/2024 00:22:56	BUILDCK	BUILDCK		A2	O	390 W COOK ST	7300	4400	REYNA, MIGUEL #7312
24254598	C GLASSCOC K	12/02/2024 00:48:41	TS	TS	REYNA, MIGUEL	CT	O	SADDLETREE DR / EAST ST	7300	4400	REYNA, MIGUEL #7312
24254632	N WRIGHT	12/02/2024 02:03:02	BUILDCK	BUILDCK		A2	O	310 E COOK ST	7300	4400	WRIGHT, NICOLAS #7309
24254635	M REYNA	12/02/2024 02:07:26	SWATCH	SWATCH		N0	O	1411 WAVELESS RUN	7300	4400	REYNA, MIGUEL #7312
24254646	M REYNA	12/02/2024 02:50:28	BUILDCK	BUILDCK		A2	O	310 E COOK ST	7300	4400	REYNA, MIGUEL #7312
24254654	N WRIGHT	12/02/2024 03:24:06	BUILDCK	BUILDCK		A2	O	390 W COOK ST	7300	4400	WRIGHT, NICOLAS #7309
24254663	M REYNA	12/02/2024 03:56:04	BUILDCK	BUILDCK		A2	O	610 E COOK ST	7300	4400	REYNA, MIGUEL #7312

Address Range: NONE Room No: % Street Name: % Street Type: % /// Phone No: NONE  
Call Type: NONE /// Call Type Excluded: NONE  
Actual Call Type: NONE /// Actual Call Type Excluded: NONE  
Call Dispo: NONE /// Call Source: NONE  
Unit: NONE /// Officer: 7312 /// Call Taker: NONE  
Remark: NONE  
District: NONE /// Grid: NONE /// City: NONE

CFSNo	CallTaker	Received	CallType	ActCallType	ReportingParty	Disp	C/S	Address	Dist	Grid	Officer
24254671	J MARLER	12/02/2024 04:25:27	FIRST	FIRST	DAWN	N12	P	606 WINDROW DR	7300	4400	WRIGHT, NICOLAS #7309
24254674	J MARLER	12/02/2024 05:16:11	PALARM	AAST	155	N12	A	442 ASPEN WAY	7400	4200	REYNA, MIGUEL #7312
24254718	J BAXTER	12/02/2024 07:02:37	SWATCH	SWATCH		N0	O	610 E COOK ST	7300	4400	BAXTER, JASON #7315
24254745	J VEST	12/02/2024 07:30:24	TS	TS	BAXTER, JASON	CT	O	300 W COOK ST	7300	4400	BAXTER, JASON #7315
24254750	J VEST	12/02/2024 07:40:41	TS	TS	BAXTER, JASON	CT	O	200 MAIN ST	7300	4400	BAXTER, JASON #7315
24254786	J BAXTER	12/02/2024 08:34:39	SWATCH	SWATCH		N0	O	900 MAIN ST	7300	4400	BAXTER, JASON #7315
24254795	J BAXTER	12/02/2024 08:54:09	SWATCH	SWATCH		N0	O	390 W COOK ST	7300	4400	BAXTER, JASON #7315
24254827	M FAWAD	12/02/2024 09:27:01	FRAUD	FRAUD	HARRIS, RAY	R1	P	1859 ROLLING MEADOW LN	7300	4400	BAXTER, JASON #7315
24254878	J BAXTER	12/02/2024 10:17:30	SWATCH	SWATCH		N0	O	1201 COTTON GIN CT	7300	4401	BAXTER, JASON #7315
24254922	J BAXTER	12/02/2024 11:29:17	SWATCH	SWATCH		N0	O	310 E COOK ST	7300	4400	BAXTER, JASON #7315
24254984	B TENORIO	12/02/2024 13:29:52	FOUND	FOUND	BAXTER, JASON	N0	O	513 MAGNOLIA DR	7300	4400	BAXTER, JASON #7315
24255035	B TENORIO	12/02/2024 14:30:20	TS	TS	BAXTER, JASON	CT	O	EAST ST / MOSSY OAK DR	7300	4400	BAXTER, JASON #7315
24255130	J VEST	12/02/2024 16:31:36	ABAND	ABAND	ROBLES, MARCO	N0	O	1100 COMMUNITY WAY	7300	4401	ROBLES, MARCO #7305
24255149	M FAWAD	12/02/2024 17:03:38	THREAT	THREAT	SWEET, BRALEIGH	R1	P	415 FELLER DR	7300	4400	ROBLES, MARCO #7305
24255180	M REYNA	12/02/2024 18:05:59	TEA	TEA		CT	O	0 WEST HUBBARD JOSEPHI	INVAL	9999	REYNA, MIGUEL #7312
24255190	L SAULTERS	12/02/2024 18:22:05	FI	FI	ROBLES, MARCO	N0	O	415 FELLER DR	7300	4400	ROBLES, MARCO #7305
24255239	K SANTIBAN EZ	12/02/2024 19:33:14	TS	TS	WRIGHT, NICOLAS	CT	O	610 E COOK ST	7300	4400	WRIGHT, NICOLAS #7309
24255243	K SANTIBAN EZ	12/02/2024 19:37:54	TS	TS	REYNA, MIGUEL	CT	O	CHARMED WAY / FM 6	7300	4400	REYNA, MIGUEL #7312
24255280	J MARLER	12/02/2024 20:32:02	FIRST	FIRST		N12	P	733 MEADOW CREEK LN	7300	4400	REYNA, MIGUEL #7312
24255337	M REYNA	12/02/2024 22:07:55	BUILDCK	BUILDCK		A2	O	900 MAIN ST	7300	4400	REYNA, MIGUEL #7312
24255347	C GLASSCOC K	12/02/2024 22:31:07	DIST	AAST	BEN	N12	P	316 COLLIN ST	140	4500	REYNA, MIGUEL #7312

Address Range: NONE Room No: % Street Name: % Street Type: % /// Phone No: NONE  
Call Type: NONE /// Call Type Excluded: NONE  
Actual Call Type: NONE /// Actual Call Type Excluded: NONE  
Call Dispo: NONE /// Call Source: NONE  
Unit: NONE /// Officer: 631 /// Call Taker: NONE  
Remark: NONE  
District: NONE /// Grid: NONE /// City: NONE

CFSNo	CallTaker	Received	CallType	ActCallType	ReportingParty	Disp	C/S	Address	Dist	Grid	Officer
24255375	N WRIGHT	12/02/2024 23:40:20	BUILDCK	BUILDCK		A2	O	310 E COOK ST	7300	4400	WRIGHT, NICOLAS #7309
24255385	M REYNA	12/03/2024 00:12:07	SWATCH	SWATCH		N0	O	1111 BURLAP LN	7300	4400	REYNA, MIGUEL #7312
24255390	K SANTIBAN EZ	12/03/2024 00:18:49	TS	TS	WRIGHT, NICOLAS	CT	O	610 E COOK ST	7300	4400	WRIGHT, NICOLAS #7309
24255402	N WRIGHT	12/03/2024 00:52:01	BUILDCK	BUILDCK		A2	O	221 MAIN ST	7300	4400	WRIGHT, NICOLAS #7309
24255403	K SANTIBAN EZ	12/03/2024 00:57:13	TS	TS	REYNA, MIGUEL	CT	O	COUNTY ROAD 638 / FM 1777	140	1290	REYNA, MIGUEL #7312
24255413	M REYNA	12/03/2024 01:43:06	BUILDCK	BUILDCK		A2	O	120 WEST COOK JOSEPHINE	INVAL 9999		REYNA, MIGUEL #7312
24255444	N WRIGHT	12/03/2024 02:36:57	BUILDCK	BUILDCK		A2	O	310 E COOK ST	7300	4400	WRIGHT, NICOLAS #7309
24255446	M REYNA	12/03/2024 02:48:08	BUILDCK	BUILDCK		A2	O	390 W COOK ST	7300	4400	REYNA, MIGUEL #7312
24255468	J MARLER	12/03/2024 04:00:44	FIRST	FIRST	WANDA	N0	P	5500 CREEKVIEW DR	140	1260	REYNA, MIGUEL #7312
24255488	J BAXTER	12/03/2024 06:01:17	SWATCH	SWATCH		N0	O	610 E COOK ST	7300	4400	BAXTER, JASON #7315
24255494	J BAXTER	12/03/2024 06:17:15	SWATCH	SWATCH		N0	O	390 W COOK ST	7300	4400	BAXTER, JASON #7315
24255538	M FAWAD	12/03/2024 07:16:34	PERSON	PERSON	RUBEN	N3	P	FM 1777 / DOUBLE R PASS	7300	4401	BAXTER, JASON #7315
24255553	J BAXTER	12/03/2024 07:43:17	SWATCH	SWATCH		N0	O	310 E COOK ST	7300	4400	BAXTER, JASON #7315
24255595	J BAXTER	12/03/2024 08:34:59	SWATCH	SWATCH		N0	O	900 MAIN ST	7300	4400	BAXTER, JASON #7315
24255607	J SHANNON	12/03/2024 08:49:05	FIRST	FIRST	REEVES, MARY ANN	N0	P	512 CISTERN WAY	7300	4401	BAXTER, JASON #7315
24255620	J BAXTER	12/03/2024 09:00:41	SWATCH	SWATCH		N0	O	1201 COTTON GIN CT	7300	4401	BAXTER, JASON #7315
24255701	J BAXTER	12/03/2024 11:09:04	SWATCH	SWATCH		N0	O	610 E COOK ST	7300	4400	BAXTER, JASON #7315
24255732	M FAWAD	12/03/2024 11:58:23	PARKING	PARKING	BAXTER, JASON	N0	O	MAIN ST / S GREENVILLE AVE	7300	4400	BAXTER, JASON #7315
24255803	M FAWAD	12/03/2024 13:49:39	TS	TS	ROBLES, MARCO	CT	O	RIVERFIELD DR / FM 6	7300	4400	ROBLES, MARCO #7305
24255935	J SHANNON	12/03/2024 16:48:33	FIRST	FIRST	TINA	N0	P	701 COTTONWOOD WAY	7300	4401	BAXTER, JASON #7315
24256052	L PAYNE	12/03/2024 20:35:51	TS	TS	ROBLES, MARCO	CT	O	390 W COOK ST	7300	4400	ROBLES, MARCO #7305
24256060	A MABRY	12/03/2024 20:52:22	UDIST	UDIST	BRADLEY	N3	P	FARMSTEAD WAY / WINDMILL ST	7300	4400	ROBLES, MARCO #7305

Address Range: NONE Room No: % Street Name: % Street Type: % /// Phone No: NONE  
Call Type: NONE /// Call Type Excluded: NONE  
Actual Call Type: NONE /// Actual Call Type Excluded: NONE  
Call Dispo: NONE /// Call Source: NONE  
Unit: NONE /// Officer: 619 /// Call Taker: NONE  
Remark: NONE  
District: NONE /// Grid: NONE /// City: NONE

CFSNo	CallTaker	Received	CallType	ActCallType	ReportingParty	Disp	C/S	Address	Dist	Grid	Officer
24256085	A MABRY	12/03/2024 21:39:03	RECKLS	RECKLS	KAT	N0	P	FM 1777 / COUNTY ROAD 636	140	1291	ROBLES, MARCO #7305
24256128	M REYNA	12/03/2024 23:01:24	BUILDCK	BUILDCK		A2	O	390 W COOK ST	7300	4400	REYNA, MIGUEL #7312
24256129	L PAYNE	12/03/2024 23:04:17	TS	TS	REYNA, MIGUEL	CT	O	FOUNTAIN VIEW LN / PARK DR	7300	4400	REYNA, MIGUEL #7312
24256149	L PAYNE	12/03/2024 23:54:05	TS	TS	REYNA, MIGUEL	CT	O	FM 6 / YATES	7300	4400	REYNA, MIGUEL #7312
24256162	M REYNA	12/04/2024 00:52:03	SWATCH	SWATCH		N0	O	221 MAIN ST	7300	4400	REYNA, MIGUEL #7312
24256181	M REYNA	12/04/2024 01:53:42	SWATCH	SWATCH		N0	O	1111 BURLAP LN	7300	4400	REYNA, MIGUEL #7312
24256210	M REYNA	12/04/2024 02:45:59	BUILDCK	BUILDCK		A2	O	610 E COOK ST	7300	4400	REYNA, MIGUEL #7312
24256220	M REYNA	12/04/2024 03:18:29	SWATCH	SWATCH		N0	O	520 CULTIVATOR CT	7300	4400	REYNA, MIGUEL #7312
24256225	M REYNA	12/04/2024 04:05:42	BUILDCK	BUILDCK		A2	O	610 E COOK ST	7300	4400	REYNA, MIGUEL #7312
24256229	M REYNA	12/04/2024 04:49:37	TEA	TEA		CT	O	0 WEST HUBBARD JOSEPHI	INVAL 9999		REYNA, MIGUEL #7312
24256236	R BROWN	12/04/2024 05:54:06	BUILDCK	BUILDCK		A2	O	711 EAST ST	7300	4400	BROWN, REID #7310
24256238	R BROWN	12/04/2024 06:04:45	SWATCH	SWATCH		N0	O	610 E COOK ST	7300	4400	BROWN, REID #7310
24256272	J VEST	12/04/2024 07:14:35	TS	TS	BROWN, REID	CT	O	YEATTS DR / E COOK ST	7300	4400	BROWN, REID #7310
24256299	R BROWN	12/04/2024 08:05:30	SWATCH	SWATCH		N0	O	900 MAIN ST	7300	4400	BROWN, REID #7310
24256341	R BROWN	12/04/2024 09:14:30	SWATCH	SWATCH		N0	O	310 E COOK ST	7300	4400	BROWN, REID #7310
24256400	H CASTRO	12/04/2024 10:27:41	AAST	AAST	INV ANITA DAVIS PITTSYLVINIA COUNTY SHERIFFS OFFICE	N0	P	740 MEADOW CREEK LN	7300	4400	BROWN, REID #7310
24256563	R BROWN	12/04/2024 13:53:45	SWATCH	SWATCH		N0	O	390 W COOK ST	7300	4400	BROWN, REID #7310
24256651	R BROWN	12/04/2024 15:39:28	SWATCH	SWATCH		N0	O	610 E COOK ST	7300	4400	BROWN, REID #7310
24256763	A VANOVER	12/04/2024 18:27:16	BUILDCK	BUILDCK		A2	O	610 E COOK ST	7300	4400	VANOVER, ADAM #7306
24256786	A VANOVER	12/04/2024 19:19:15	BUILDCK	BUILDCK		A2	O	1201 COTTON GIN CT	7300	4401	VANOVER, ADAM #7306
24256826	A VANOVER	12/04/2024 20:43:01	BUILDCK	BUILDCK		A2	O	900 MAIN ST	7300	4400	VANOVER, ADAM #7306
24256863	A VANOVER	12/04/2024 21:52:55	BUILDCK	BUILDCK		A2	O	610 E COOK ST	7300	4400	VANOVER, ADAM #7306

Address Range: NONE Room No: % Street Name: % Street Type: % /// Phone No: NONE  
Call Type: NONE /// Call Type Excluded: NONE  
Actual Call Type: NONE /// Actual Call Type Excluded: NONE  
Call Dispo: NONE /// Call Source: NONE  
Unit: NONE /// Officer: 7306 /// Call Taker: NONE  
Remark: NONE  
District: NONE /// Grid: NONE /// City: NONE

CFSNo	CallTaker	Received	CallType	ActCallType	ReportingParty	Disp	C/S	Address	Dist	Grid	Officer
24256864	A VANOVER	12/04/2024 21:54:31	BUILDCK	BUILDCK		A2	O	310 E COOK ST	7300	4400	VANOVER, ADAM #7306
24256890	L SAULTERS	12/04/2024 22:31:59	CIRCUM	MENTAL	VALENCOURT, CINDY	N10	P	316 PENNINGTON RD	7300	4400	VANOVER, ADAM #7306
24256966	A VANOVER	12/05/2024 02:27:03	BUILDCK	BUILDCK		A2	O	1201 COTTON GIN CT	7300	4401	VANOVER, ADAM #7306
24257016	R BROWN	12/05/2024 05:46:24	BUILDCK	BUILDCK		A2	O	711 EAST ST	7300	4400	BROWN, REID #7310
24257022	R BROWN	12/05/2024 06:09:25	SWATCH	SWATCH		N0	O	610 E COOK ST	7300	4400	BROWN, REID #7310
24257042	R BROWN	12/05/2024 06:51:34	TEA	TEA		N0	O	DOUBLE R PASS / COTTON GIN CT	7300	4401	BROWN, REID #7310
24257045	T SCHOELEN	12/05/2024 06:57:39	TS	TS	BROWN, REID	CT	O	DOUBLE R PASS / COMMUNITY WAY	7300	4401	BROWN, REID #7310
24257062	T SCHOELEN	12/05/2024 07:25:51	TS	TS	BROWN, REID	CT	O	YEATTS DR / E COOK ST	7300	4400	BROWN, REID #7310
24257154	R BROWN	12/05/2024 09:07:15	RSO	RSO		N10	O	311 CULTIVATOR CT	7300	4400	BROWN, REID #7310
24257172	T MIDDLETO N	12/05/2024 09:28:21	DIST	DIST	7310	N0	P	404 MAIN ST	7300	4400	BROWN, REID #7310
24257204	T SCHOELEN	12/05/2024 10:04:49	RSO	RSO	BROWN, REID	N10	O	509 FOUNTAIN VIEW LN	7300	4400	BROWN, REID #7310
24257218	M ALLEN	12/05/2024 10:19:02	ITHEFT	ITHEFT	MATTHEW	N0	P	504 PLUM DR	7300	4400	BROWN, REID #7310
24257242	R BROWN	12/05/2024 11:07:04	SWATCH	SWATCH		N0	O	390 W COOK ST	7300	4400	BROWN, REID #7310
24257263	T MIDDLETO N	12/05/2024 11:25:22	AALARM	AALARM	ADT	N0	A	900 CORRAL ST	7300	4401	BROWN, REID #7310
24257282	I CHAPMAN	12/05/2024 11:53:46	FALARM	FALARM	ADT	N1	g	1315 FIELDSTONE CT	7300	4401	BROWN, REID #7310
24257344	R BROWN	12/05/2024 13:16:44	SWATCH	SWATCH		N0	O	310 E COOK ST	7300	4400	BROWN, REID #7310
24257367	I CHAPMAN	12/05/2024 13:47:49	THEFT	THEFT	DOUG	R1	P	822 LEXINGTON DR	7300	4400	BROWN, REID #7310
24257409	T SCHOELEN	12/05/2024 14:45:48	THEFT	THEFT	7310	R1	P	820 LEXINGTON DR	7300	4400	BROWN, REID #7310
24257411	T SCHOELEN	12/05/2024 14:46:55	THEFT	THEFT	7310	R1	P	818 LEXINGTON DR	7300	4400	
24257412	T SCHOELEN	12/05/2024 14:47:50	THEFT	THEFT	7310	R1	P	816 LEXINGTON DR	7300	4400	

Address Range: NONE Room No: % Street Name: % Street Type: % /// Phone No: NONE  
Call Type: NONE /// Call Type Excluded: NONE  
Actual Call Type: NONE /// Actual Call Type Excluded: NONE  
Call Dispo: NONE /// Call Source: NONE  
Unit: NONE /// Officer: 622 /// Call Taker: NONE  
Remark: NONE  
District: NONE /// Grid: NONE /// City: NONE

CFSNo	CallTaker	Received	CallType	ActCallType	ReportingParty	Disp	C/S	Address	Dist	Grid	Officer
24257413	T SCHOELEN	12/05/2024 14:48:15	THEFT	THEFT	7310	R1	P	814 LEXINGTON DR	7300	4400	
24257415	T SCHOELEN	12/05/2024 14:48:37	THEFT	THEFT	7310	R1	P	812 LEXINGTON DR	7300	4400	
24257417	T SCHOELEN	12/05/2024 14:48:54	THEFT	THEFT	7310	R1	P	810 LEXINGTON DR	7300	4400	
24257419	T SCHOELEN	12/05/2024 14:49:11	THEFT	THEFT	7310	R1	P	808 LEXINGTON DR	7300	4400	
24257493	T SCHOELEN	12/05/2024 16:19:32	FIRST	FIRST	CLEMMONS, ERNEST	N0	P	1103 COTTON GIN CT	7300	4401	BROWN, REID #7310
24257566	A VANOVER	12/05/2024 18:43:23	SWATCH	SWATCH		N0	O	800 LEXINGTON LN	140	4500	VANOVER, ADAM #7306
24257591	A VANOVER	12/05/2024 19:15:18	BUILDCK	BUILDCK		A2	O	310 E COOK ST	7300	4400	VANOVER, ADAM #7306
24257593	A VANOVER	12/05/2024 19:18:50	SWATCH	SWATCH		N0	O	408 JONES CIR	7300	4400	VANOVER, ADAM #7306
24257618	A VANOVER	12/05/2024 20:21:25	BUILDCK	BUILDCK		A2	O	1201 COTTON GIN CT	7300	4401	VANOVER, ADAM #7306
24257660	A VANOVER	12/05/2024 21:21:17	BUILDCK	BUILDCK		A2	O	390 W COOK ST	7300	4400	VANOVER, ADAM #7306
24257667	G VENABLE	12/05/2024 21:40:02	FIRST	FIRST	CHELSEA	N12	P	901 FARMSTEAD WAY	7300	4400	VANOVER, ADAM #7306
24257690	A LONGRIGG	12/05/2024 22:39:20	THREAT	AAST	JESSICA W/ DALLAS PD FUSION CENTER	N12	P	7017 PRIVATE ROAD 5498	140	1380	VANOVER, ADAM #7306
24257743	A VANOVER	12/06/2024 00:41:46	BUILDCK	BUILDCK		A2	O	610 E COOK ST	7300	4400	VANOVER, ADAM #7306
24257757	A LONGRIGG	12/06/2024 01:12:01	NDIST	NDIST	WALLS, JULIE	N0	P	409 W HUBBARD RD	7300	4400	VANOVER, ADAM #7306
24257765	A VANOVER	12/06/2024 01:34:20	BUILDCK	BUILDCK		A2	O	900 MAIN ST	7300	4400	VANOVER, ADAM #7306
24257793	A VANOVER	12/06/2024 02:46:55	BUILDCK	BUILDCK		A2	O	310 E COOK ST	7300	4400	VANOVER, ADAM #7306
24257822	G VENABLE	12/06/2024 05:03:46	MP	MP	MICHELLE	N0	P	241 EAST ST	7300	4400	BROWN, REID #7310
24257830	R BROWN	12/06/2024 05:43:37	BUILDCK	BUILDCK		A2	O	711 EAST ST	7300	4400	BROWN, REID #7310

Address Range: NONE Room No: % Street Name: % Street Type: % /// Phone No: NONE  
Call Type: NONE /// Call Type Excluded: NONE  
Actual Call Type: NONE /// Actual Call Type Excluded: NONE  
Call Dispo: NONE /// Call Source: NONE  
Unit: NONE /// Officer: 7310 /// Call Taker: NONE  
Remark: NONE  
District: NONE /// Grid: NONE /// City: NONE

CFSNo	CallTaker	Received	CallType	ActCallType	ReportingParty	Disp	C/S	Address	Dist	Grid	Officer
24257831	R BROWN	12/06/2024 05:49:56	SWATCH	SWATCH		N0	O	610 E COOK ST	7300	4400	BROWN, REID #7310
24257884	M ALLEN	12/06/2024 07:30:30	TS	TS	BROWN, REID	CT	O	COTTON GIN CT / EMI KATE LN	7300	4401	BROWN, REID #7310
24257919	R BROWN	12/06/2024 08:19:57	SWATCH	SWATCH		N0	O	610 E COOK ST	7300	4400	BROWN, REID #7310
24258040	R BROWN	12/06/2024 10:30:16	BUILDCK	BUILDCK		A2	O	900 MAIN ST	7300	4400	BROWN, REID #7310
24258233	R BROWN	12/06/2024 14:47:38	SWATCH	SWATCH		N0	O	310 E COOK ST	7300	4400	BROWN, REID #7310
24258275	R BROWN	12/06/2024 15:33:50	BUILDCK	BUILDCK		A2	O	900 MAIN ST	7300	4400	BROWN, REID #7310
24258315	M ALLEN	12/06/2024 16:21:14	FIRST	FIRST	DONNY	N0	P	716 SAVANNA DR	7300	4400	BROWN, REID #7310
24258318	M ALLEN	12/06/2024 16:24:43	FIRST	FIRST	CAITLYN	N1	P	800 HAY LOFT LN	7300	4401	BROWN, REID #7310
24258320	T MIDDLETON	12/06/2024 16:27:31	DDIST	DDIST	KACHIRI	N0	P	414 CISTERN WAY	7300	4401	BROWN, REID #7310
24258377	A MABRY	12/06/2024 18:07:54	CIVIL	CIVIL	RYAN	N10	P	1008 COMMUNITY WAY	7300	4401	VANOVER, ADAM #7306
24258388	E BURRIS-DYER	12/06/2024 18:27:22	SPEED	SPEED	CASSANDRA	N3	P	610 HORIZON WAY	7300	4400	VANOVER, ADAM #7306
24258432	G VENABLE	12/06/2024 20:20:41	RECKLS	RECKLS	FEMALE	N3	P	FM 1777 / LONESOME DOVE RANCH	7300	4400	
24258437	G VENABLE	12/06/2024 20:31:15	FALARM	FALARM	SAMATHA	A1	9	1217 WESTERN STREAM DR	7300	4400	VANOVER, ADAM #7306
24258496	A VANOVER	12/06/2024 22:08:08	BUILDCK	BUILDCK		A2	O	900 MAIN ST	7300	4400	VANOVER, ADAM #7306
24258532	A VANOVER	12/06/2024 23:30:46	BUILDCK	BUILDCK		A2	O	1201 COTTON GIN CT	7300	4401	VANOVER, ADAM #7306
24258544	G VENABLE	12/07/2024 00:07:27	APUBLIC	APUBLIC	DAWN	N0	P	606 WINDROW DR	7300	4400	VANOVER, ADAM #7306
24258547	G VENABLE	12/07/2024 00:13:24	NDIST	NDIST	VANESSA	N0	P	508 SAW MILL RD	7300	4400	VANOVER, ADAM #7306
24258556	A VANOVER	12/07/2024 00:28:56	BUILDCK	BUILDCK		A2	O	310 E COOK ST	7300	4400	VANOVER, ADAM #7306
24258608	A VANOVER	12/07/2024 02:46:56	SWATCH	SWATCH		N0	O	800 LEXINGTON LN	140	4500	VANOVER, ADAM #7306
24258610	G VENABLE	12/07/2024 02:54:03	NDIST	NDIST	DAWN	N0	P	716 COTTONWOOD WAY	7300	4401	VANOVER, ADAM #7306

Address Range: NONE Room No: % Street Name: % Street Type: % /// Phone No: NONE  
Call Type: NONE /// Call Type Excluded: NONE  
Actual Call Type: NONE /// Actual Call Type Excluded: NONE  
Call Dispo: NONE /// Call Source: NONE  
Unit: NONE /// Officer: 630 /// Call Taker: NONE  
Remark: NONE  
District: NONE /// Grid: NONE /// City: NONE

CFSNo	CallTaker	Received	CallType	ActCallType	ReportingParty	Disp	C/S	Address	Dist	Grid	Officer
24258688	N WRIGHT	12/07/2024 07:45:17	BUILDCK	BUILDCK		A2	O	390 W COOK ST	7300	4400	WRIGHT, NICOLAS #7309
24258720	T SCHOELEN	12/07/2024 08:46:55	TS	TS	WRIGHT, NICOLAS	CT	O	MAPLE ST / EAST ST	7300	4400	WRIGHT, NICOLAS #7309
24258794	N WRIGHT	12/07/2024 10:29:38	BUILDCK	BUILDCK		A2	O	610 E COOK ST	7300	4400	WRIGHT, NICOLAS #7309
24258838	N WRIGHT	12/07/2024 12:12:51	BUILDCK	BUILDCK		A2	O	408 MAIN ST	7300	4400	WRIGHT, NICOLAS #7309
24258875	I CHAPMAN	12/07/2024 13:20:21	TS	TS	WRIGHT, NICOLAS	CT	O	408 E PRINCETON DR	PPD2	PN12C	WRIGHT, NICOLAS #7309
24258931	T MIDDLETON	12/07/2024 15:33:43	MINOR	MINOR	ADELLA	R2	P	EAST ST / SADDLETREE DR	7300	4400	WRIGHT, NICOLAS #7309
24258957	I CHAPMAN	12/07/2024 17:03:26	TS	TS	ROBLES, MARCO	CT	O	610 E COOK ST	7300	4400	ROBLES, MARCO #7305
24258977	M REYNA	12/07/2024 18:10:36	SWATCH	SWATCH		N0	O	800 BLOCK LEXINGTON JOSE	INVAL	9999	REYNA, MIGUEL #7312
24258984	A MABRY	12/07/2024 18:26:55	FIRST	FIRST	ALO	N12	P	SADDLETREE DR / EAST ST	7300	4400	REYNA, MIGUEL #7312
24259028	M REYNA	12/07/2024 19:46:54	BUILDCK	BUILDCK		A2	O	900 MAIN ST	7300	4400	REYNA, MIGUEL #7312
24259047	A MABRY	12/07/2024 20:17:45	MAJOR	MAJOR	FM CALLER	R2	P	W HUBBARD RD / CONSTITUTION AVE	7300	4400	REYNA, MIGUEL #7312
24259120	M REYNA	12/07/2024 23:03:28	BUILDCK	BUILDCK		A2	O	390 W COOK ST	7300	4400	REYNA, MIGUEL #7312
24259134	L SHIELDS	12/07/2024 23:35:57	MASST	MASST	REYNA, MIGUEL	CT	O	THUNDER CANYON WAY / LONESOME DOVE RANCH	7300	4400	REYNA, MIGUEL #7312
24259135	K SANTIBAN EZ	12/07/2024 23:39:13	CIRCUM	CIRCUM	CINDY	N10	P	316 PENNINGTON RD	7300	4400	REYNA, MIGUEL #7312
24259151	P TANUVASA	12/08/2024 00:44:37	FIRST	FIRST		N12	P	606 WINDROW DR	7300	4400	REYNA, MIGUEL #7312
24259156	M REYNA	12/08/2024 01:01:53	SWATCH	SWATCH		N0	O	221 MAIN ST	7300	4400	REYNA, MIGUEL #7312
24259195	M REYNA	12/08/2024 02:04:31	BUILDCK	BUILDCK		A2	O	310 E COOK ST	7300	4400	REYNA, MIGUEL #7312
24259203	M REYNA	12/08/2024 02:29:54	SWATCH	SWATCH		N0	O	800 BLOCK LEXINGTON JOSE	INVAL	9999	REYNA, MIGUEL #7312
24259212	M REYNA	12/08/2024 03:18:23	SWATCH	SWATCH		N0	O	520 CULTIVATOR JOSEPHINE	INVAL	9999	REYNA, MIGUEL #7312

Address Range: NONE Room No: % Street Name: % Street Type: % /// Phone No: NONE  
Call Type: NONE /// Call Type Excluded: NONE  
Actual Call Type: NONE /// Actual Call Type Excluded: NONE  
Call Dispo: NONE /// Call Source: NONE  
Unit: NONE /// Officer: 7312 /// Call Taker: NONE  
Remark: NONE  
District: NONE /// Grid: NONE /// City: NONE

CFSNo	CallTaker	Received	CallType	ActCallType	ReportingParty	Disp	C/S	Address	Dist	Grid	Officer
24259223	M REYNA	12/08/2024 04:20:37	BUILDCK	BUILDCK		A2	O	120 WEST HUBBARD JOSEPHI	INVAL	9999	REYNA, MIGUEL #7312
24259227	M REYNA	12/08/2024 04:30:00	SWATCH	SWATCH		N0	O	1411 WAVELESS RUN	7300	4400	REYNA, MIGUEL #7312
24259239	M REYNA	12/08/2024 05:10:42	BUILDCK	BUILDCK		A2	O	610 E COOK ST	7300	4400	REYNA, MIGUEL #7312
24259274	N WRIGHT	12/08/2024 07:39:25	BUILDCK	BUILDCK		A2	O	408 MAIN ST	7300	4400	WRIGHT, NICOLAS #7309
24259287	N WRIGHT	12/08/2024 08:26:00	BUILDCK	BUILDCK		A2	O	221 MAIN ST	7300	4400	WRIGHT, NICOLAS #7309
24259315	N WRIGHT	12/08/2024 09:18:16	BUILDCK	BUILDCK		A2	O	610 E COOK ST	7300	4400	WRIGHT, NICOLAS #7309
24259338	N WRIGHT	12/08/2024 10:28:41	BUILDCK	BUILDCK		A2	O	390 W COOK ST	7300	4400	WRIGHT, NICOLAS #7309
24259358	H CASTRO	12/08/2024 11:15:33	TS	TS	WRIGHT, NICOLAS	CT	O	610 E COOK ST	7300	4400	WRIGHT, NICOLAS #7309
24259420	J VEST	12/08/2024 13:45:47	TS	TS	ROBLES, MARCO	CT	O	600 RIVERFIELD DR	7300	4400	ROBLES, MARCO #7305
24259424	H CASTRO	12/08/2024 13:49:48	AALARM	AALARM	ALEX	A2	A	815 CORRAL ST	7300	4401	ROBLES, MARCO #7305
24259426	M FAWAD	12/08/2024 13:52:44	AALARM	AALARM	COVE	N0	A	815 CORRAL ST	7300	4401	
24259485	J VEST	12/08/2024 16:14:27	TS	TS	ROBLES, MARCO	CT	O	413 MCCALLISTER DR	7300	4400	ROBLES, MARCO #7305
24259496	J SHANNON	12/08/2024 16:55:05	APUBLIC	APUBLIC	HOWARD, LAKE SHA	N12	P	1432 TURNWOOD RUN	7300	4400	ROBLES, MARCO #7305
24259501	N WRIGHT	12/08/2024 17:05:47	BUILDCK	BUILDCK		A2	O	610 E COOK ST	7300	4400	WRIGHT, NICOLAS #7309
24259524	C GLASSCOK K	12/08/2024 18:09:43	FI	FI	REYNA, MIGUEL	N10	O	712 WISTERIA DR	7300	4400	REYNA, MIGUEL #7312
24259529	C GLASSCOK K	12/08/2024 18:14:54	TS	TS	ROBLES, MARCO	CT	O	CHARMED WAY / FM 6	7300	4400	ROBLES, MARCO #7305
24259531	J MARLER	12/08/2024 18:20:37	FIRST	FIRST	BILL	N12	P	5551 FM 6	7300	4400	REYNA, MIGUEL #7312
24259550	C GLASSCOK K	12/08/2024 18:54:00	RSO	RSO	REYNA, MIGUEL	N11	O	814 EAST ST	7300	4400	REYNA, MIGUEL #7312

Address Range: NONE Room No: % Street Name: % Street Type: % /// Phone No: NONE  
Call Type: NONE /// Call Type Excluded: NONE  
Actual Call Type: NONE /// Actual Call Type Excluded: NONE  
Call Dispo: NONE /// Call Source: NONE  
Unit: NONE /// Officer: 631 /// Call Taker: NONE  
Remark: NONE  
District: NONE /// Grid: NONE /// City: NONE

CFSNo	CallTaker	Received	CallType	ActCallType	ReportingParty	Disp	C/S	Address	Dist	Grid	Officer
24259569	C GLASSCOC K	12/08/2024 19:16:57	RSO	RSO	REYNA, MIGUEL	N10	O	818 SUNRISE LN	7300	4401	REYNA, MIGUEL #7312
24259593	J PRITCHAR D	12/08/2024 20:03:01	CIRCUM	CIRCUM	THOMAS	N10	P	822 SHEAR DR	7300	4401	REYNA, MIGUEL #7312
24259658	C GLASSCOC K	12/08/2024 21:35:50	TS	TS	REYNA, MIGUEL	CT	O	KNAPSACK LN / COMMUNITY WAY	7300	4400	REYNA, MIGUEL #7312
24259665	C GLASSCOC K	12/08/2024 21:48:01	TS	TS	REYNA, MIGUEL	CT	O	YATES / FM 6	INVAL	9999	REYNA, MIGUEL #7312
24259682	C GLASSCOC K	12/08/2024 22:18:34	TS	TS	REYNA, MIGUEL	CT	O	EAST ST / E FM 6	140	4500	REYNA, MIGUEL #7312
24259693	M REYNA	12/08/2024 22:38:45	SWATCH	SWATCH		N0	O	800 BLOCK LEXINGTON JOSE	INVAL	9999	REYNA, MIGUEL #7312
24259728	M REYNA	12/08/2024 23:40:38	BUILDCK	BUILDCK		A2	O	390 W COOK ST	7300	4400	REYNA, MIGUEL #7312
24259740	M REYNA	12/09/2024 00:05:17	SWATCH	SWATCH		N0	O	221 MAIN ST	7300	4400	REYNA, MIGUEL #7312
24259747	M REYNA	12/09/2024 00:58:50	BUILDCK	BUILDCK		A2	O	310 E COOK ST	7300	4400	REYNA, MIGUEL #7312
24259770	M REYNA	12/09/2024 02:01:28	SWATCH	SWATCH		N0	O	1411 WAVELESS RUN	7300	4400	REYNA, MIGUEL #7312
24259783	M REYNA	12/09/2024 02:57:20	BUILDCK	BUILDCK		A2	O	900 MAIN ST	7300	4400	REYNA, MIGUEL #7312
24259795	M REYNA	12/09/2024 03:43:21	BUILDCK	BUILDCK		A2	O	120 WEST COOK JOSEPHINE	INVAL	9999	REYNA, MIGUEL #7312
24259803	M REYNA	12/09/2024 04:44:38	BUILDCK	BUILDCK		A2	O	610 E COOK ST	7300	4400	REYNA, MIGUEL #7312
24259825	M ROBLES	12/09/2024 06:13:57	BUILDCK	BUILDCK		A2	O	0 JOSEPHINEPOST OFFICE	INVAL	9999	ROBLES, MARCO #7305
24259827	M ROBLES	12/09/2024 06:18:08	BUILDCK	BUILDCK		A2	O	1201 COTTON GIN CT	7300	4401	ROBLES, MARCO #7305
24259838	E SARTOR	12/09/2024 06:38:51	TS	TS	ROBLES, MARCO	CT	O	W HUBBARD RD / CONSTITUTION AVE	7300	4400	ROBLES, MARCO #7305
24259854	E SARTOR	12/09/2024 07:05:25	TS	TS	ROBLES, MARCO	CT	O	COUNTY ROAD 596 / COUNTY ROAD 640	7300	4400	ROBLES, MARCO #7305
24259865	E SARTOR	12/09/2024 07:18:38	TS	TS	ROBLES, MARCO	CT	O	COUNTY ROAD 596 / COUNTY ROAD 640	7300	4400	ROBLES, MARCO #7305
24259875	M FAWAD	12/09/2024 07:30:57	TS	TS	ROBLES, MARCO	CT	O	W HUBBARD RD / INDEPENDENCE TRL	7300	4400	ROBLES, MARCO #7305

Address Range: NONE Room No: % Street Name: % Street Type: % /// Phone No: NONE  
Call Type: NONE /// Call Type Excluded: NONE  
Actual Call Type: NONE /// Actual Call Type Excluded: NONE  
Call Dispo: NONE /// Call Source: NONE  
Unit: NONE /// Officer: 626 /// Call Taker: NONE  
Remark: NONE  
District: NONE /// Grid: NONE /// City: NONE

CFSNo	CallTaker	Received	CallType	ActCallType	ReportingParty	Disp	C/S	Address	Dist	Grid	Officer
24259909	E SARTOR	12/09/2024 09:14:15	CHECK	AAST	DEP PHILIPS	N12	P	16716 FM 1778	140	1260	ROBLES, MARCO #7305
24259929	A ARMSTRO NG	12/09/2024 08:56:37	FIRST	FIRST	WALKER THERESA	N12	P	508 MILO WAY	7300	4400	ROBLES, MARCO #7305
24260064	M FAWAD	12/09/2024 12:02:05	PARKING	PARKING	ROBLES, MARCO	N0	O	300 PARK DR	7300	4400	ROBLES, MARCO #7305
24260207	M FAWAD	12/09/2024 14:58:36	TS	TS	ROBLES, MARCO	CT	O	W FM 6 / COUNTY ROAD 640	7300	4400	ROBLES, MARCO #7305
24260288	J VEST	12/09/2024 17:43:49	RECKLS	RECKLS	MARISSA	N3	P	E FM 6 / EAST ST	140	4500	ROBLES, MARCO #7305
24260306	J MARLER	12/09/2024 18:22:10	NDIST	NDIST	JACQUELYN	N10	P	917 CORRAL ST	7300	4401	REYNA, MIGUEL #7312
24260315	G HUMPHREYS	12/09/2024 18:39:41	TS	TS	REYNA, MIGUEL	CT	O	390 W COOK ST	7300	4400	REYNA, MIGUEL #7312
24260322	G HUMPHREYS	12/09/2024 18:45:30	PARKING	PARKING	REYNA, MIGUEL	CT	O	407 PLUM DR	7300	4400	REYNA, MIGUEL #7312
24260368	J MARLER	12/09/2024 20:19:20	SFIRE	SFIRE	AMBER	N12	g	506 YEATTS DR	7300	4400	REYNA, MIGUEL #7312
24260395	G HUMPHREYS	12/09/2024 20:52:56	TS	TS	REYNA, MIGUEL	CT	O	CONSTITUTION AVE / W HUBBARD RD	7300	4400	REYNA, MIGUEL #7312
24260411	G HUMPHREYS	12/09/2024 21:07:20	TS	TS	REYNA, MIGUEL	CT	O	610 E COOK ST	7300	4400	REYNA, MIGUEL #7312
24260415	J MARLER	12/09/2024 21:09:54	CIRCUM	CIRCUM	ROCKWALL COUNTY	N1	P	407 SHIPLAP LN	7300	4400	REYNA, MIGUEL #7312
24260499	M REYNA	12/09/2024 23:40:34	BUILDCK	BUILDCK		A2	O	310 E COOK ST	7300	4400	REYNA, MIGUEL #7312
24260525	M REYNA	12/10/2024 00:36:32	BUILDCK	BUILDCK		A2	O	390 W COOK ST	7300	4400	REYNA, MIGUEL #7312
24260537	M REYNA	12/10/2024 01:09:47	SWATCH	SWATCH		N0	O	221 MAIN ST	7300	4400	REYNA, MIGUEL #7312
24260560	M REYNA	12/10/2024 01:56:07	SWATCH	SWATCH		N0	O	1411 WAVELESS RUN	7300	4400	REYNA, MIGUEL #7312
24260594	M REYNA	12/10/2024 03:03:02	SWATCH	SWATCH		N0	O	520 CULTIVATOR CT	7300	4400	REYNA, MIGUEL #7312
24260609	M REYNA	12/10/2024 04:18:17	BUILDCK	BUILDCK		A2	O	610 E COOK ST	7300	4400	REYNA, MIGUEL #7312
24260612	M REYNA	12/10/2024 04:50:58	BUILDCK	BUILDCK		A2	O	390 W COOK ST	7300	4400	REYNA, MIGUEL #7312
24260631	M ROBLES	12/10/2024 06:10:31	BUILDCK	BUILDCK		A2	O	408 MAIN ST	7300	4400	ROBLES, MARCO #7305

Address Range: NONE Room No: % Street Name: % Street Type: % /// Phone No: NONE  
Call Type: NONE /// Call Type Excluded: NONE  
Actual Call Type: NONE /// Actual Call Type Excluded: NONE  
Call Dispo: NONE /// Call Source: NONE  
Unit: NONE /// Officer: 7305 /// Call Taker: NONE  
Remark: NONE  
District: NONE /// Grid: NONE /// City: NONE

CFSNo	CallTaker	Received	CallType	ActCallType	ReportingParty	Disp	C/S	Address	Dist	Grid	Officer
24260637	M ROBLES	12/10/2024 06:16:40	BUILDCK	BUILDCK		A2	O	1201 COTTON GIN CT	7300	4401	ROBLES, MARCO #7305
24260646	J VEST	12/10/2024 06:30:44	TS	TS	ROBLES, MARCO	CT	O	310 E COOK ST	7300	4400	ROBLES, MARCO #7305
24260680	M ROBLES	12/10/2024 07:12:39	TEA	TEA		CT	O	900 BLOCK HUBBARD	INVAL	9999	ROBLES, MARCO #7305
24260686	J VEST	12/10/2024 07:18:58	TS	TS	ROBLES, MARCO	CT	O	COUNTY ROAD 596 / COUNTY ROAD 642	140	1270	ROBLES, MARCO #7305
24260690	J VEST	12/10/2024 07:25:16	TS	TS	ROBLES, MARCO	CT	O	COUNTY ROAD 596 / COUNTY ROAD 642	140	1270	ROBLES, MARCO #7305
24260701	J VEST	12/10/2024 07:40:47	TS	TS	ROBLES, MARCO	CT	O	COUNTY ROAD 596 / COUNTY ROAD 642	140	1270	ROBLES, MARCO #7305
24260710	J VEST	12/10/2024 07:50:58	TS	TS	ROBLES, MARCO	CT	O	COUNTY ROAD 596 / COUNTY ROAD 642	140	1270	ROBLES, MARCO #7305
24260821	J VEST	12/10/2024 10:01:33	CITIZEN	CITIZEN	ROBLES, MARCO	N12	O	506 YEATTS DR	7300	4400	ROBLES, MARCO #7305
24261159	J VEST	12/10/2024 15:54:54	GUN	GUN	BELL,BRIAN	N3	P	905 MARTINGALE DR	7300	4400	ROBLES, MARCO #7305
24261233	E SARTOR	12/10/2024 17:53:28	TS	TS	REYNA, MIGUEL	CT	O	N BYRON ST / W HUBBARD RD	7300	4400	REYNA, MIGUEL #7312
24261255	M REYNA	12/10/2024 18:20:46	RSO	RSO	REYNA	N10	O	811 COMMUNITY WAY JOSEPH	INVAL	9999	REYNA, MIGUEL #7312
24261267	M REYNA	12/10/2024 18:39:54	RSO	RSO	REYNA	N10	O	1405 CAST IRON LANE JOSEP	INVAL	9999	REYNA, MIGUEL #7312
24261289	E SARTOR	12/10/2024 19:14:28	TS	TS	REYNA, MIGUEL	CT	O	COUNTY ROAD 596 / COUNTY ROAD 640	7300	4400	REYNA, MIGUEL #7312
24261319	G HUMPHREYS	12/10/2024 20:15:45	FIRST	AAST	AMANDA W/HUNT COUNTY	N12	P	916 HEARTHSTONE DR	7300	4401	REYNA, MIGUEL #7312
24261322	G HUMPHREYS	12/10/2024 20:24:13	FIRST	OVERDOSE	AMR	R1	P	913 COUNTRY RD	7300	4401	REYNA, MIGUEL #7312
24261399	M REYNA	12/10/2024 22:29:50	SWATCH	SWATCH	REYNA	N0	O	520 CULTIVATOR CT	7300	4400	REYNA, MIGUEL #7312
24261422	C GLASSCOK K	12/10/2024 23:16:32	AALARM	AAST	348661 W/ ADT	A2	A	900 MARTINGALE DR	7300	4400	REYNA, MIGUEL #7312

Address Range: NONE Room No: % Street Name: % Street Type: % /// Phone No: NONE  
Call Type: NONE /// Call Type Excluded: NONE  
Actual Call Type: NONE /// Actual Call Type Excluded: NONE  
Call Dispo: NONE /// Call Source: NONE  
Unit: NONE /// Officer: 631 /// Call Taker: NONE  
Remark: NONE  
District: NONE /// Grid: NONE /// City: NONE

CFSNo	CallTaker	Received	CallType	ActCallType	ReportingParty	Disp	C/S	Address	Dist	Grid	Officer
24261439	M REYNA	12/10/2024 23:56:12	SWATCH	SWATCH	REYNA	N0	O	221 MAIN ST	7300	4400	REYNA, MIGUEL #7312
24261449	J PRITCHARD	12/11/2024 00:10:28	TS	TS	REYNA, MIGUEL	CT	O	W HUBBARD RD / CONSTITUTION AVE	7300	4400	REYNA, MIGUEL #7312
24261483	M REYNA	12/11/2024 01:15:42	BUILDCK	BUILDCK	REYNA	A2	O	390 W COOK ST	7300	4400	REYNA, MIGUEL #7312
24261524	M REYNA	12/11/2024 02:20:41	SWATCH	SWATCH	REYNA	N0	O	1111 BURLAP LN	7300	4400	REYNA, MIGUEL #7312
24261528	M REYNA	12/11/2024 02:37:08	BUILDCK	BUILDCK	REYNA	A2	O	120 WEST COOK JOSEPHINE	INVAL 9999		REYNA, MIGUEL #7312
24261550	M REYNA	12/11/2024 03:33:41	BUILDCK	BUILDCK	REYNA	A2	O	610 E COOK ST	7300	4400	REYNA, MIGUEL #7312
24261552	M REYNA	12/11/2024 03:42:17	BUILDCK	BUILDCK	REYNA	A2	O	900 MAIN ST	7300	4400	REYNA, MIGUEL #7312
24261565	M REYNA	12/11/2024 04:42:18	BUILDCK	BUILDCK		A2	O	310 E COOK ST	7300	4400	REYNA, MIGUEL #7312
24261578	R BROWN	12/11/2024 05:48:56	BUILDCK	BUILDCK	BROWN	A2	O	711 EAST ST	7300	4400	BROWN, REID #7310
24261582	R BROWN	12/11/2024 06:10:37	SWATCH	SWATCH	BROWN	N0	O	610 E COOK ST	7300	4400	BROWN, REID #7310
24261626	R BROWN	12/11/2024 07:10:43	TEA	TEA	BROWN	N0	O	DOUBLE R PASS / COTTON GIN CT	7300	4401	BROWN, REID #7310
24261689	R BROWN	12/11/2024 08:34:07	SWATCH	SWATCH	BROWN	N0	O	310 E COOK ST	7300	4400	BROWN, REID #7310
24261751	R BROWN	12/11/2024 09:31:03	SWATCH	SWATCH	BROWN	N0	O	900 MAIN ST	7300	4400	BROWN, REID #7310
24261777	R BROWN	12/11/2024 10:05:44	RSO	RSO	BROWN	N0	O	814 EAST ST	7300	4400	BROWN, REID #7310
24261792	R BROWN	12/11/2024 10:22:30	RSO	RSO	BROWN	N0	O	508 MILTON ST	7300	4400	BROWN, REID #7310
24261892	R BROWN	12/11/2024 12:39:36	SWATCH	SWATCH	BROWN	N0	O	390 W COOK ST	7300	4400	BROWN, REID #7310
24261910	J SHANNON	12/11/2024 12:58:17	CHECK	CHECK	STEVENS, KIM W/ DUFFEE AND EITZEN	N0	P	503 HAWTHORN DR	7300	4400	BROWN, REID #7310
24261941	T SCHOELEN	12/11/2024 13:30:22	TS	TS	BROWN, REID	CT	O	MOSSY OAK DR / EAST ST	7300	4400	BROWN, REID #7310
24262063	T SCHOELEN	12/11/2024 15:17:18	TS	TS	VANOVER, ADAM	CT	O	310 E COOK ST	7300	4400	VANOVER, ADAM #7306
24262082	T SCHOELEN	12/11/2024 15:36:38	MINOR	MINOR	BROWN, REID	R2	O	800 EAST ST	7300	4400	BROWN, REID #7310
24262115	A VANOVER	12/11/2024 16:19:57	BUILDCK	BUILDCK		A2	O	1201 COTTON GIN CT	7300	4401	VANOVER, ADAM #7306
24262201	L PAYNE	12/11/2024 18:52:54	FI	FI	VANOVER, ADAM	N10	O	503 HAWTHORN DR	7300	4400	VANOVER, ADAM #7306
24262208	J MARLER	12/11/2024 19:13:25	VEH	VEH	CAMMY	N3	P	1201 COTTON GIN CT	7300	4401	VANOVER, ADAM #7306

Address Range: NONE Room No: % Street Name: % Street Type: % /// Phone No: NONE  
Call Type: NONE /// Call Type Excluded: NONE  
Actual Call Type: NONE /// Actual Call Type Excluded: NONE  
Call Dispo: NONE /// Call Source: NONE  
Unit: NONE /// Officer: 612 /// Call Taker: NONE  
Remark: NONE  
District: NONE /// Grid: NONE /// City: NONE

CFSNo	CallTaker	Received	CallType	ActCallType	ReportingParty	Disp	C/S	Address	Dist	Grid	Officer
24262237	A VANOVER	12/11/2024 20:13:56	RSO	RSO		N10	O	1830 HARVEST LN	7300	4400	VANOVER, ADAM #7306
24262245	G HUMPHREYS	12/11/2024 20:25:15	CIRCUM	MENTAL	CINDY	N10	P	316 PENNINGTON RD	7300	4400	VANOVER, ADAM #7306
24262333	C BIGBY	12/11/2024 22:37:57	SWATCH	SWATCH		N0	O	221 MAIN ST	7300	4400	BIGBY, CHRISTOPHER #7314
24262349	L PAYNE	12/11/2024 23:23:02	OPEN	OPEN	BIGBY, CHRISTOPHER	A2	O	307 AZALEA DR	7300	4400	BIGBY, CHRISTOPHER #7314
24262370	C BIGBY	12/12/2024 00:15:26	BUILDCK	BUILDCK		A2	O	610 E COOK ST	7300	4400	BIGBY, CHRISTOPHER #7314
24262377	P TANUVASA	12/12/2024 00:44:59	VEH	VEH	BIGBY, CHRISTOPHER	A2	O	1504 BARNWOOD LN	7300	4401	BIGBY, CHRISTOPHER #7314
24262419	C BIGBY	12/12/2024 02:48:33	BUILDCK	BUILDCK		A2	O	310 E COOK ST	7300	4400	BIGBY, CHRISTOPHER #7314
24262426	P TANUVASA	12/12/2024 03:29:03	TS	TS	BIGBY, CHRISTOPHER	CT	O	390 W COOK ST	7300	4400	BIGBY, CHRISTOPHER #7314
24262453	R BROWN	12/12/2024 05:48:54	BUILDCK	BUILDCK	BROWN	A2	O	711 EAST ST	7300	4400	BROWN, REID #7310
24262463	R BROWN	12/12/2024 06:16:14	SWATCH	SWATCH	BROWN	N0	O	610 E COOK ST	7300	4400	BROWN, REID #7310
24262508	R BROWN	12/12/2024 07:32:26	TEA	TEA	BROWN	N0	O	DOUBLE R PASS / COTTON GIN CT	7300	4401	BROWN, REID #7310
24262511	M FAWAD	12/12/2024 07:38:35	TS	TS	BROWN, REID	CT	O	DOUBLE R PASS / COMMUNITY WAY	7300	4401	BROWN, REID #7310
24262566	I CHAPMAN	12/12/2024 08:37:58	INFO	INFO	MARK	N0	P	702 STONEY BROOK DR	7300	4400	BROWN, REID #7310
24262725	R BROWN	12/12/2024 11:00:49	SWATCH	SWATCH	BROWN	N0	O	1201 COTTON GIN CT	7300	4401	BROWN, REID #7310
24262780	R BROWN	12/12/2024 11:50:51	SWATCH	SWATCH	BROWN	N0	O	310 E COOK ST	7300	4400	BROWN, REID #7310
24262860	R BROWN	12/12/2024 13:00:26	SWATCH	SWATCH	BROWN	N0	O	390 W COOK ST	7300	4400	BROWN, REID #7310
24262870	I CHAPMAN	12/12/2024 13:09:24	CITIZEN	CIVIL	GAY, WILLIAM	N0	O	502 YEATTS DR	7300	4400	BROWN, REID #7310
24262923	R BROWN	12/12/2024 13:54:49	SWATCH	SWATCH	BROWN	N0	O	900 MAIN ST	7300	4400	BROWN, REID #7310
24262979	I CHAPMAN	12/12/2024 14:44:23	TS	TS	BROWN, REID	CT	O	W HUBBARD RD / SEBASTIAN LN	7300	4400	BROWN, REID #7310
24263018	I CHAPMAN	12/12/2024 15:27:37	TS	TS	BROWN, REID	CT	O	COMMUNITY WAY / DOUBLE R PASS	7300	4401	BROWN, REID #7310
24263052	R BROWN	12/12/2024 16:04:00	BUILDCK	BUILDCK	BROWN	A2	O	900 MAIN ST	7300	4400	BROWN, REID #7310

Address Range: NONE Room No: % Street Name: % Street Type: % /// Phone No: NONE  
Call Type: NONE /// Call Type Excluded: NONE  
Actual Call Type: NONE /// Actual Call Type Excluded: NONE  
Call Dispo: NONE /// Call Source: NONE  
Unit: NONE /// Officer: 7310 /// Call Taker: NONE  
Remark: NONE  
District: NONE /// Grid: NONE /// City: NONE

CFSNo	CallTaker	Received	CallType	ActCallType	ReportingParty	Disp	C/S	Address	Dist	Grid	Officer
24263079	A VANOVER	12/12/2024 16:42:55	CITIZEN	CITIZEN		N10	O	208 SHADY BANK WAY	7300	4400	VANOVER, ADAM #7306
24263114	I CHAPMAN	12/12/2024 17:43:06	TS	TS	BIGBY, CHRISTOPHER	CT	O	100 MAIN ST	7300	4400	BIGBY, CHRISTOPHER #7314
24263127	C BIGBY	12/12/2024 18:00:49	RSO	RSO		R3	O	814 EAST ST	7300	4400	BIGBY, CHRISTOPHER #7314
24263139	C BIGBY	12/12/2024 18:12:38	RSO	RSO		N10	O	511 MAGNOLIA DR	7300	4400	BIGBY, CHRISTOPHER #7314
24263144	L SHIELDS	12/12/2024 18:20:39	TS	TS	VANOVER, ADAM	CT	O	EAST ST / SADDLETREE DR	7300	4400	VANOVER, ADAM #7306
24263154	C BIGBY	12/12/2024 18:39:56	RSO	RSO		N10	O	704 WISTERIA DR	7300	4400	BIGBY, CHRISTOPHER #7314
24263160	C BIGBY	12/12/2024 18:53:15	RSO	RSO		N11	O	509 CHUCK WAGON DR	7300	4401	BIGBY, CHRISTOPHER #7314
24263165	C BIGBY	12/12/2024 19:06:46	RSO	RSO		N11	O	823 SHEAR DR	7300	4401	BIGBY, CHRISTOPHER #7314
24263171	A VANOVER	12/12/2024 19:19:04	BUILDCK	BUILDCK		A2	O	1201 COTTON GIN CT	7300	4401	VANOVER, ADAM #7306
24263177	L SHIELDS	12/12/2024 19:34:20	TS	TS	BIGBY, CHRISTOPHER	CT	O	310 E COOK ST	7300	4400	BIGBY, CHRISTOPHER #7314
24263180	A VANOVER	12/12/2024 19:40:24	BUILDCK	BUILDCK		A2	O	310 E COOK ST	7300	4400	VANOVER, ADAM #7306
24263235	L SHIELDS	12/12/2024 21:11:03	TS	TS	BIGBY, CHRISTOPHER	CT	O	200 W COOK ST	7300	4400	BIGBY, CHRISTOPHER #7314
24263300	C BIGBY	12/13/2024 00:06:39	SWATCH	SWATCH		N0	O	221 MAIN ST	7300	4400	BIGBY, CHRISTOPHER #7314
24263306	C BIGBY	12/13/2024 00:31:04	BUILDCK	BUILDCK		A2	O	610 E COOK ST	7300	4400	BIGBY, CHRISTOPHER #7314
24263335	C BIGBY	12/13/2024 01:50:39	BUILDCK	BUILDCK		A2	O	390 W COOK ST	7300	4400	BIGBY, CHRISTOPHER #7314
24263367	L SHIELDS	12/13/2024 02:40:10	TS	TS	BIGBY, CHRISTOPHER	CT	O	610 E COOK ST	7300	4400	BIGBY, CHRISTOPHER #7314
24263388	L SHIELDS	12/13/2024 04:24:26	TS	TS	BIGBY, CHRISTOPHER	CT	O	310 E COOK ST	7300	4400	BIGBY, CHRISTOPHER #7314
24263439	R BROWN	12/13/2024 07:08:12	BUILDCK	BUILDCK	BROWN	A2	O	1201 COTTON GIN CT	7300	4401	BROWN, REID #7310
24263448	R BROWN	12/13/2024 07:20:35	BUILDCK	BUILDCK	BROWN	A2	O	310 E COOK ST	7300	4400	BROWN, REID #7310

Address Range: NONE Room No: % Street Name: % Street Type: % /// Phone No: NONE  
Call Type: NONE /// Call Type Excluded: NONE  
Actual Call Type: NONE /// Actual Call Type Excluded: NONE  
Call Dispo: NONE /// Call Source: NONE  
Unit: NONE /// Officer: 7310 /// Call Taker: NONE  
Remark: NONE  
District: NONE /// Grid: NONE /// City: NONE

CFSNo	CallTaker	Received	CallType	ActCallType	ReportingParty	Disp	C/S	Address	Dist	Grid	Officer
24263456	R BROWN	12/13/2024 07:28:42	SWATCH	SWATCH	BROWN	N0	O	610 E COOK ST	7300	4400	BROWN, REID #7310
24263592	T SCHOELEN	12/13/2024 10:13:50	FIRST	FIRST	RAYMOND	N0	P	406 SILO CIR	7300	4400	BROWN, REID #7310
24263624	S GOMEZ	12/13/2024 10:56:41	TS	TS	BROWN, REID		O	1806 W AUDIE MURPHY PKWY	7300	4400	BROWN, REID #7310
24263775	R BROWN	12/13/2024 15:34:26	SWATCH	SWATCH	BROWN	N0	O	390 W COOK ST	7300	4400	BROWN, REID #7310
24263829	S GOMEZ	12/13/2024 17:57:47	MAJOR	AAST	HUDSON, BRENT - PASSERBY	N12	P	COUNTY ROAD 590 / FM 1777	INVAL 9999		BIGBY, CHRISTOPHER #7314
24263856	C BIGBY	12/13/2024 17:54:10	BUILDCK	BUILDCK		A2	O	610 E COOK ST	7300	4400	BIGBY, CHRISTOPHER #7314
24263926	P TANUVASA	12/13/2024 20:44:46	MASST	MASST	CINDY	N10	P	COUNTY ROAD 678 / COUNTY ROAD 1213	7300	4400	BIGBY, CHRISTOPHER #7314
24263979	C BIGBY	12/13/2024 22:24:57	BUILDCK	BUILDCK		A2	O	310 E COOK ST	7300	4400	BIGBY, CHRISTOPHER #7314
24264026	C BIGBY	12/13/2024 23:46:21	SWATCH	SWATCH		N0	O	221 MAIN ST	7300	4400	BIGBY, CHRISTOPHER #7314
24264033	L SHIELDS	12/14/2024 00:04:46	MENTAL	MENTAL	CINDY	N10	P	316 PENNINGTON RD	7300	4400	BIGBY, CHRISTOPHER #7314
24264062	K SANTIBAN EZ	12/14/2024 01:06:10	TS	TS	BIGBY, CHRISTOPHER	CT	O	SEBASTIAN LN / W COOK ST	7300	4400	BIGBY, CHRISTOPHER #7314
24264113	P TANUVASA	12/14/2024 03:41:58	HANGUP	AAST	WYATT. PATRICE	N12	P	3616 PALO DURO DR	7200	2800	BIGBY, CHRISTOPHER #7314
24264127	C BIGBY	12/14/2024 03:36:55	BUILDCK	BUILDCK		A2	O	390 W COOK ST	7300	4400	BIGBY, CHRISTOPHER #7314
24264147	B VOSE	12/14/2024 05:57:12	BUILDCK	BUILDCK		A2	O	711 EAST ST	7300	4400	VOSE, BARCLAY #7313
24264161	T MIDDLETO N	12/14/2024 06:50:51	TS	TS	VOSE, BARCLAY	CT	O	390 W COOK ST	7300	4400	VOSE, BARCLAY #7313
24264169	B VOSE	12/14/2024 07:01:35	BUILDCK	BUILDCK	VOSE	A2	O	390 E COOK ST	7300	4400	VOSE, BARCLAY #7313
24264189	T MIDDLETO N	12/14/2024 08:04:51	TS	TS	VOSE, BARCLAY	CT	O	DOUBLE R PASS / EAST ST	7300	4400	VOSE, BARCLAY #7313
24264196	B VOSE	12/14/2024 08:19:49	RSO	RSO	VOSE	N0	O	509 CHUCK WAGON DR	7300	4401	VOSE, BARCLAY #7313
24264204	B VOSE	12/14/2024 08:40:50	RSO	RSO		N0	O	823 SHEAR DR	7300	4401	VOSE, BARCLAY #7313

Address Range: NONE Room No: % Street Name: % Street Type: % /// Phone No: NONE  
Call Type: NONE /// Call Type Excluded: NONE  
Actual Call Type: NONE /// Actual Call Type Excluded: NONE  
Call Dispo: NONE /// Call Source: NONE  
Unit: NONE /// Officer: 7313 /// Call Taker: NONE  
Remark: NONE  
District: NONE /// Grid: NONE /// City: NONE

CFSNo	CallTaker	Received	CallType	ActCallType	ReportingParty	Disp	C/S	Address	Dist	Grid	Officer
24264263	B VOSE	12/14/2024 10:07:10	SWATCH	SWATCH		N0	O	390 W COOK ST	7300	4400	VOSE, BARCLAY #7313
24264293	I CHAPMAN	12/14/2024 11:09:57	EVENT	EVENT	AK11 SQ11	N2	O	1100 BLESSED LN	7300	4401	
24264300	B VOSE	12/14/2024 11:30:40	BUILDCK	BUILDCK	VOSE	A2	O	900 MAIN ST	7300	4400	VOSE, BARCLAY #7313
24264323	B VOSE	12/14/2024 12:18:44	SWATCH	SWATCH		N0	O	610 E COOK ST	7300	4400	VOSE, BARCLAY #7313
24264337	B VOSE	12/14/2024 12:51:13	SWATCH	SWATCH	VOSE	N0	O	310 E COOK ST	7300	4400	VOSE, BARCLAY #7313
24264465	T SCHOELEN	12/14/2024 17:18:13	FIRST	FIRST	MICAH	N0	P	516 WRANGLER DR	7300	4401	VOSE, BARCLAY #7313
24264590	A VANOVER	12/14/2024 20:24:25	BUILDCK	BUILDCK		A2	O	610 E COOK ST	7300	4400	VANOVER, ADAM #7306
24264593	C BIGBY	12/14/2024 20:29:33	BUILDCK	BUILDCK		A2	O	390 W COOK ST	7300	4400	BIGBY, CHRISTOPHER #7314
24264595	L SHIELDS	12/14/2024 20:31:09	FIRST	FIRST	ANDREA	N0	P	1854 CREEKVIEW LN	7300	4400	BIGBY, CHRISTOPHER #7314
24264639	C BIGBY	12/14/2024 21:28:33	BUILDCK	BUILDCK		A2	O	610 E COOK ST	7300	4400	BIGBY, CHRISTOPHER #7314
24264661	A LONGRIGG	12/14/2024 22:13:58	TS	TS	BIGBY, CHRISTOPHER	CT	O	2000 FM 1777	140	1290	BIGBY, CHRISTOPHER #7314
24264665	G VENABLE	12/14/2024 22:24:49	FIRST	FIRST	STEVEN	N0	P	514 JASMINE CIR	7300	4400	BIGBY, CHRISTOPHER #7314
24264685	A LONGRIGG	12/14/2024 23:04:29	TS	TS	BIGBY, CHRISTOPHER	CT	O	AZALEA DR / SAVANNA DR	7300	4400	BIGBY, CHRISTOPHER #7314
24264688	A LONGRIGG	12/14/2024 23:14:00	TS	TS	BIGBY, CHRISTOPHER	CT	O	JASMINE CIR / MAGNOLIA CT	7300	4400	BIGBY, CHRISTOPHER #7314
24264729	C BIGBY	12/15/2024 00:15:08	SWATCH	SWATCH		N0	O	221 MAIN ST	7300	4400	BIGBY, CHRISTOPHER #7314
24264741	A VANOVER	12/15/2024 00:32:54	BUILDCK	BUILDCK		A2	O	1201 COTTON GIN CT	7300	4401	VANOVER, ADAM #7306
24264749	A VANOVER	12/15/2024 00:50:10	BUILDCK	BUILDCK		A2	O	310 E COOK ST	7300	4400	VANOVER, ADAM #7306
24264751	A LONGRIGG	12/15/2024 00:54:49	OPEN	OPEN	BIGBY, CHRISTOPHER	A2	O	1201 COTTON GIN CT	7300	4401	BIGBY, CHRISTOPHER #7314
24264803	A LONGRIGG	12/15/2024 02:53:36	TS	TS	BIGBY, CHRISTOPHER	CT	O	100 W COOK ST	7300	4400	BIGBY, CHRISTOPHER #7314
24264805	E BURRIS-DY ER	12/15/2024 02:54:47	NDIST	NDIST	ANON	ER	P	1760 ROLLING MEADOW LN	7300	4400	BIGBY, CHRISTOPHER #7314

Address Range: NONE Room No: % Street Name: % Street Type: % /// Phone No: NONE  
Call Type: NONE /// Call Type Excluded: NONE  
Actual Call Type: NONE /// Actual Call Type Excluded: NONE  
Call Dispo: NONE /// Call Source: NONE  
Unit: NONE /// Officer: 628 /// Call Taker: NONE  
Remark: NONE  
District: NONE /// Grid: NONE /// City: NONE

CFSNo	CallTaker	Received	CallType	ActCallType	ReportingParty	Disp	C/S	Address	Dist	Grid	Officer
24264817	A LONGRIGG	12/15/2024 03:17:15	TS	TS	BIGBY, CHRISTOPHER	CT	O	610 E COOK ST	7300	4400	BIGBY, CHRISTOPHER #7314
24264858	J BAXTER	12/15/2024 06:40:19	BUILDCK	BUILDCK		A2	O	900 MAIN ST	7300	4400	BAXTER, JASON #7315
24264875	J BAXTER	12/15/2024 07:33:16	SWATCH	SWATCH		N0	O	390 W COOK ST	7300	4400	BAXTER, JASON #7315
24264877	J BAXTER	12/15/2024 07:41:39	SWATCH	SWATCH		N0	O	310 E COOK ST	7300	4400	BAXTER, JASON #7315
24264887	J BAXTER	12/15/2024 08:19:17	BUILDCK	BUILDCK		A2	O	1201 COTTON GIN CT	7300	4401	BAXTER, JASON #7315
24264888	H CASTRO	12/15/2024 08:20:11	MASST	MASST	WILLAIM	N0	P	W COOK ST / COUNTY ROAD 595	7300	4400	BAXTER, JASON #7315
24264889	M FAWAD	12/15/2024 08:28:08	AALARM	AALARM	ADT	N0	A	205 SADDLETREE DR	7300	4400	BAXTER, JASON #7315
24264941	J BAXTER	12/15/2024 09:56:38	SWATCH	SWATCH		N0	O	310 E COOK ST	7300	4400	BAXTER, JASON #7315
24265001	J BAXTER	12/15/2024 12:15:29	SWATCH	SWATCH		N0	O	390 W COOK ST	7300	4400	BAXTER, JASON #7315
24265009	J BAXTER	12/15/2024 12:30:47	SWATCH	SWATCH		N0	O	610 E COOK ST	7300	4400	BAXTER, JASON #7315
24265013	J BAXTER	12/15/2024 12:39:01	BUILDCK	BUILDCK		A2	O	900 MAIN ST	7300	4400	BAXTER, JASON #7315
24265029	J BAXTER	12/15/2024 13:23:22	BUILDCK	BUILDCK		A2	O	1201 COTTON GIN CT	7300	4401	BAXTER, JASON #7315
24265128	H CASTRO	12/15/2024 17:00:56	TS	TS	BAXTER, JASON	CT	O	400 W COOK ST	7300	4400	BAXTER, JASON #7315
24265160	N WRIGHT	12/15/2024 18:23:31	BUILDCK	BUILDCK		A2	O	201 W COOK ST	7300	4400	WRIGHT, NICOLAS #7309
24265174	M REYNA	12/15/2024 18:38:45	TEA	TEA		CT	O	0 WEST HUBBARD JOSEPHI	INVAL	9999	REYNA, MIGUEL #7312
24265175	J MARLER	12/15/2024 18:41:47	TS	TS	WRIGHT, NICOLAS	CT	O	310 E COOK ST	7300	4400	WRIGHT, NICOLAS #7309
24265194	J MARLER	12/15/2024 19:09:40	TS	TS	REYNA, MIGUEL	CT	O	FM 1777 / LONESOME DOVE RANCH	7300	4400	REYNA, MIGUEL #7312
24265195	L SAULTERS	12/15/2024 19:09:48	GUN	GUN	DONNY	N3	P	716 SAVANNA DR	7300	4400	WRIGHT, NICOLAS #7309
24265205	J MARLER	12/15/2024 19:38:09	TS	TS	REYNA, MIGUEL	CT	O	FM 1777 / LONESOME DOVE RANCH	7300	4400	REYNA, MIGUEL #7312
24265276	M REYNA	12/15/2024 21:07:42	BUILDCK	BUILDCK		A2	O	900 MAIN ST	7300	4400	REYNA, MIGUEL #7312
24265282	J MARLER	12/15/2024 21:26:27	TS	TS	WRIGHT, NICOLAS	CT	O	310 E COOK ST	7300	4400	WRIGHT, NICOLAS #7309
24265307	M REYNA	12/15/2024 22:16:08	SWATCH	SWATCH		N0	O	1411 WAVEESS JOSEPHINE	INVAL	9999	REYNA, MIGUEL #7312
24265322	J MARLER	12/15/2024 22:41:37	TS	TS	REYNA, MIGUEL	CT	O	408 MAIN ST	7300	4400	REYNA, MIGUEL #7312

Address Range: NONE Room No: % Street Name: % Street Type: % /// Phone No: NONE  
Call Type: NONE /// Call Type Excluded: NONE  
Actual Call Type: NONE /// Actual Call Type Excluded: NONE  
Call Dispo: NONE /// Call Source: NONE  
Unit: NONE /// Officer: 612 /// Call Taker: NONE  
Remark: NONE  
District: NONE /// Grid: NONE /// City: NONE

CFSNo	CallTaker	Received	CallType	ActCallType	ReportingParty	Disp	C/S	Address	Dist	Grid	Officer
24265326	L PAYNE	12/15/2024 22:53:42	MENTAL	MENTAL	CINDY	N3	P	316 PENNINGTON RD	7300	4400	WRIGHT, NICOLAS #7309
24265346	M REYNA	12/15/2024 23:53:15	BUILDCK	BUILDCK		A2	O	610 E COOK ST	7300	4400	REYNA, MIGUEL #7312
24265371	N WRIGHT	12/16/2024 00:42:43	BUILDCK	BUILDCK		A2	O	711 EAST ST	7300	4400	WRIGHT, NICOLAS #7309
24265376	M REYNA	12/16/2024 00:49:09	SWATCH	SWATCH		N0	O	1111 BURLAP LN	7300	4400	REYNA, MIGUEL #7312
24265388	L PAYNE	12/16/2024 01:20:42	VEH	VEH	ROBLES, MARCO	N0	O	0 RIVERFIELD ADDITION	7300	4400	ROBLES, MARCO #7305
24265412	M REYNA	12/16/2024 02:02:10	BUILDCK	BUILDCK		A2	O	390 W COOK ST	7300	4400	REYNA, MIGUEL #7312
24265426	N WRIGHT	12/16/2024 02:47:58	BUILDCK	BUILDCK		A2	O	310 E COOK ST	7300	4400	WRIGHT, NICOLAS #7309
24265429	M REYNA	12/16/2024 02:54:20	BUILDCK	BUILDCK		A2	O	310 E COOK ST	7300	4400	REYNA, MIGUEL #7312
24265449	M REYNA	12/16/2024 03:56:28	BUILDCK	BUILDCK		A2	O	610 E COOK ST	7300	4400	REYNA, MIGUEL #7312
24265451	N WRIGHT	12/16/2024 03:57:32	BUILDCK	BUILDCK		A2	O	610 E COOK ST	7300	4400	WRIGHT, NICOLAS #7309
24265459	M REYNA	12/16/2024 04:36:06	BUILDCK	BUILDCK		A2	O	120 WEST COOK JOSEPHINE	INVAL 9999		REYNA, MIGUEL #7312
24265498	R BROWN	12/16/2024 06:53:27	TEA	TEA		N0	O	DOUBLE R PASS / COTTON GIN CT	7300	4401	BROWN, REID #7310
24265524	E SARTOR	12/16/2024 07:26:52	TS	TS	BROWN, REID	CT	O	COUNTY ROAD 596 / COUNTY ROAD 640	7300	4400	BROWN, REID #7310
24265553	B TENORIO	12/16/2024 08:07:13	MINOR	MINOR	CLAY	R2	P	COUNTY ROAD 637 / W COOK ST	7300	4400	BROWN, REID #7310
24265648	R BROWN	12/16/2024 10:27:53	SWATCH	SWATCH	BROWN	N0	O	900 MAIN ST	7300	4400	BROWN, REID #7310
24265700	R BROWN	12/16/2024 11:41:14	SWATCH	SWATCH	BROWN	N0	O	1201 COTTON GIN CT	7300	4401	BROWN, REID #7310
24265737	R BROWN	12/16/2024 12:38:04	SWATCH	SWATCH	BROWN	N0	O	390 W COOK ST	7300	4400	BROWN, REID #7310
24265748	B TENORIO	12/16/2024 13:08:16	JUVENILE	AAST	DALTON, GERY	N0	P	17617 SANJEEV LN	140	1260	BROWN, REID #7310
24265812	R BROWN	12/16/2024 14:23:43	SWATCH	SWATCH	BROWN	N0	O	310 E COOK ST	7300	4400	BROWN, REID #7310
24265823	E SARTOR	12/16/2024 14:35:08	TS	TS	BROWN, REID	CT	O	900 MAIN ST	7300	4400	BROWN, REID #7310
24265838	R BROWN	12/16/2024 15:03:07	SWATCH	SWATCH	BROWN	N0	O	1201 COTTON GIN CT	7300	4401	BROWN, REID #7310
24265871	J SHANNON	12/16/2024 15:57:19	PERSON	AAST	AL	N12	P	5628 MOTT ST	140	4300	ROBLES, MARCO #7305
24265899	E SARTOR	12/16/2024 16:13:17	TS	TS	ROBLES, MARCO	CT	O	390 W COOK ST	7300	4400	ROBLES, MARCO #7305

Address Range: NONE Room No: % Street Name: % Street Type: % /// Phone No: NONE  
Call Type: NONE /// Call Type Excluded: NONE  
Actual Call Type: NONE /// Actual Call Type Excluded: NONE  
Call Dispo: NONE /// Call Source: NONE  
Unit: NONE /// Officer: 635 /// Call Taker: NONE  
Remark: NONE  
District: NONE /// Grid: NONE /// City: NONE

CFSNo	CallTaker	Received	CallType	ActCallType	ReportingParty	Disp	C/S	Address	Dist	Grid	Officer
24265910	E SARTOR	12/16/2024 16:27:33	TS	TS	ROBLES, MARCO	CT	O	390 W COOK ST	7300	4400	ROBLES, MARCO #7305
24265917	J VEST	12/16/2024 16:35:33	THEFT	THEFT	MONTGOMERY ,PATE	N5	P	213 WROUGHT IRON DR	7300	4400	BROWN, REID #7310
24265924	E SARTOR	12/16/2024 16:49:34	TS	TS	ROBLES, MARCO	CT	O	COUNTY ROAD 596 / COUNTY ROAD 640	7300	4400	ROBLES, MARCO #7305
24265934	E SARTOR	12/16/2024 17:02:00	TS	TS	ROBLES, MARCO	CT	O	HUBBARD / NORTH VIEW LN	7300	4400	ROBLES, MARCO #7305
24265935	J VEST	12/16/2024 17:01:34	CIVIL	CIVIL	HINKEL,MELISS A	N5	P	204 CROOKEDFIELD DR	7300	4400	BROWN, REID #7310
24265946	B TENORIO	12/16/2024 17:14:10	APUBLIC	APUBLIC	CINDY	N0	P	316 PENNINGTON RD		4403	BROWN, REID #7310
24265975	M REYNA	12/16/2024 18:20:18	BUILDCK	BUILDCK		A2	O	900 MAIN ST	7300	4400	REYNA, MIGUEL #7312
24265978	G HUMPHRE YS	12/16/2024 18:57:25	CHECK	AAST	THOMPSON, CHARLES	N12	P	5508 THIRD ST	140	4300	REYNA, MIGUEL #7312
24265995	G HUMPHRE YS	12/16/2024 19:11:25	FALARM	FALARM	EGAN	N12	9	409 WAGON WHEEL DR	7300	4400	REYNA, MIGUEL #7312
24266043	C GLASSCOC K	12/16/2024 20:18:02	TS	TS	REYNA, MIGUEL	CT	O	390 W COOK ST	7300	4400	REYNA, MIGUEL #7312
24266055	C GLASSCOC K	12/16/2024 20:35:50	TS	TS	REYNA, MIGUEL	CT	O	CR 2606 / FM 6	INVAL	9999	REYNA, MIGUEL #7312
24266079	C GLASSCOC K	12/16/2024 21:18:20	TS	TS	REYNA, MIGUEL	CT	O	MAPLE LN / EAST ST	7300	4400	REYNA, MIGUEL #7312
24266108	N WRIGHT	12/16/2024 22:16:10	BUILDCK	BUILDCK		A2	O	610 E COOK ST	7300	4400	WRIGHT, NICOLAS #7309
24266117	C GLASSCOC K	12/16/2024 22:33:23	TS	TS	REYNA, MIGUEL	CT	O	COMMUNITY WAY / RUSTED RAIL DR	7300	4401	REYNA, MIGUEL #7312
24266145	N WRIGHT	12/16/2024 23:24:49	BUILDCK	BUILDCK		A2	O	408 MAIN ST	7300	4400	WRIGHT, NICOLAS #7309
24266158	M REYNA	12/16/2024 23:42:50	BUILDCK	BUILDCK		A2	O	390 W COOK ST	7300	4400	REYNA, MIGUEL #7312

Address Range: NONE Room No: % Street Name: % Street Type: % /// Phone No: NONE  
Call Type: NONE /// Call Type Excluded: NONE  
Actual Call Type: NONE /// Actual Call Type Excluded: NONE  
Call Dispo: NONE /// Call Source: NONE  
Unit: NONE /// Officer: 7312 /// Call Taker: NONE  
Remark: NONE  
District: NONE /// Grid: NONE /// City: NONE

CFSNo	CallTaker	Received	CallType	ActCallType	ReportingParty	Disp	C/S	Address	Dist	Grid	Officer
24266162	C GLASSCOC K	12/16/2024 23:51:47	TS	TS	WRIGHT, NICOLAS	CT	O	E COOK ST / EAST ST	7300	4400	WRIGHT, NICOLAS #7309
24266183	M REYNA	12/17/2024 00:46:07	SWATCH	SWATCH		N0	O	221 MAIN ST	7300	4400	REYNA, MIGUEL #7312
24266196	N WRIGHT	12/17/2024 01:25:54	BUILDCK	BUILDCK		A2	O	711 EAST ST	7300	4400	WRIGHT, NICOLAS #7309
24266223	M REYNA	12/17/2024 02:04:15	BUILDCK	BUILDCK		A2	O	120 WEST COOK JOSEPHINE	INVAL	9999	REYNA, MIGUEL #7312
24266224	N WRIGHT	12/17/2024 02:05:18	BUILDCK	BUILDCK		A2	O	310 E COOK ST	7300	4400	WRIGHT, NICOLAS #7309
24266229	J MARLER	12/17/2024 02:28:03	TS	TS	REYNA, MIGUEL	CT	O	PARK DR / W FM 6	7300	4400	REYNA, MIGUEL #7312
24266244	M REYNA	12/17/2024 03:30:27	BUILDCK	BUILDCK		A2	O	310 E COOK ST	7300	4400	REYNA, MIGUEL #7312
24266252	N WRIGHT	12/17/2024 04:05:38	BUILDCK	BUILDCK		A2	O	610 E COOK ST	7300	4400	WRIGHT, NICOLAS #7309
24266254	M REYNA	12/17/2024 04:23:16	BUILDCK	BUILDCK		A2	O	610 E COOK ST	7300	4400	REYNA, MIGUEL #7312
24266259	M REYNA	12/17/2024 05:38:08	SWATCH	SWATCH		N0	O	711 EAST ST	7300	4400	REYNA, MIGUEL #7312
24266279	R BROWN	12/17/2024 06:39:14	SWATCH	SWATCH	BROWN	N0	O	310 E COOK ST	7300	4400	BROWN, REID #7310
24266298	R BROWN	12/17/2024 07:04:31	SWATCH	SWATCH	BROWN	N0	O	390 W COOK ST	7300	4400	BROWN, REID #7310
24266317	R BROWN	12/17/2024 07:28:34	SWATCH	SWATCH	BROWN	N0	O	610 E COOK ST	7300	4400	BROWN, REID #7310
24266354	R BROWN	12/17/2024 08:27:20	SWATCH	SWATCH		N0	O	1201 COTTON GIN CT	7300	4401	BROWN, REID #7310
24266473	H CASTRO	12/17/2024 10:26:17	PERSON	PERSON	BROWN, REID	N0	O	JASMINE CIR / MAGNOLIA CT	7300	4400	BROWN, REID #7310
24266509	H CASTRO	12/17/2024 10:57:21	TS	TS	BROWN, REID	CT	O	MOSSY OAK DR / MEADOW CREEK LN	7300	4400	BROWN, REID #7310
24266532	R BROWN	12/17/2024 11:30:38	SWATCH	SWATCH	BROWN	N0	O	1201 COTTON GIN CT	7300	4401	BROWN, REID #7310
24266590	R BROWN	12/17/2024 12:46:36	SWATCH	SWATCH	BROWN	N0	O	900 MAIN ST	7300	4400	BROWN, REID #7310
24266618	R BROWN	12/17/2024 13:10:43	SWATCH	SWATCH	BROWN	N0	O	610 E COOK ST	7300	4400	BROWN, REID #7310
24266700	J BAXTER	12/17/2024 14:07:55	SWATCH	SWATCH		N0	O	610 E COOK ST	7300	4400	BAXTER, JASON #7315
24266793	M FAWAD	12/17/2024 15:42:05	TS	TS	ROBLES, MARCO	CT	O	SEBASTIAN LN / SADDLE BLANKET DR	7300	4400	ROBLES, MARCO #7305
24266853	J SHANNON	12/17/2024 17:04:18	AALARM	AALARM	OEPRATOR 326777 W/ ADT	N0	A	1209 BURLAP LN	7300	4400	BAXTER, JASON #7315
24266865	H CASTRO	12/17/2024 17:21:52	CITIZEN	CITIZEN	ROBLES, MARCO	N0	O	305 PLUM DR	7300	4400	ROBLES, MARCO #7305

Address Range: NONE Room No: % Street Name: % Street Type: % /// Phone No: NONE  
Call Type: NONE /// Call Type Excluded: NONE  
Actual Call Type: NONE /// Actual Call Type Excluded: NONE  
Call Dispo: NONE /// Call Source: NONE  
Unit: NONE /// Officer: 632 /// Call Taker: NONE  
Remark: NONE  
District: NONE /// Grid: NONE /// City: NONE

CFSNo	CallTaker	Received	CallType	ActCallType	ReportingParty	Disp	C/S	Address	Dist	Grid	Officer
24266903	J PRITCHARD	12/17/2024 18:15:56	TS	TS	WRIGHT, NICOLAS	CT	O	610 E COOK ST	7300	4400	WRIGHT, NICOLAS #7309
24267006	N WRIGHT	12/17/2024 21:00:23	BUILDCK	BUILDCK		A2	O	390 W COOK ST	7300	4400	WRIGHT, NICOLAS #7309
24267038	J PRITCHARD	12/17/2024 21:47:48	TS	TS	WRIGHT, NICOLAS	CT	O	390 W COOK ST	7300	4400	WRIGHT, NICOLAS #7309
24267054	J PRITCHARD	12/17/2024 22:28:55	TS	TS	REYNA, MIGUEL	CT	O	BUSHEL DR / LONESOME DOVE RANCH	7300	4400	REYNA, MIGUEL #7312
24267081	N WRIGHT	12/17/2024 23:13:42	BUILDCK	BUILDCK		A2	O	310 E COOK ST	7300	4400	WRIGHT, NICOLAS #7309
24267090	J PRITCHARD	12/17/2024 23:34:55	TS	TS	WRIGHT, NICOLAS	CT	O	610 E COOK ST	7300	4400	WRIGHT, NICOLAS #7309
24267098	C GLASSCOK K	12/18/2024 00:04:27	TS	TS	REYNA, MIGUEL	CT	O	MAPLE LN / EAST ST	7300	4400	REYNA, MIGUEL #7312
24267132	M REYNA	12/18/2024 01:21:22	BUILDCK	BUILDCK		A2	O	900 MAIN ST	7300	4400	REYNA, MIGUEL #7312
24267137	M REYNA	12/18/2024 01:32:31	SWATCH	SWATCH		N0	O	221 MAIN ST	7300	4400	REYNA, MIGUEL #7312
24267168	N WRIGHT	12/18/2024 03:15:30	BUILDCK	BUILDCK		A2	O	390 W COOK ST	7300	4400	WRIGHT, NICOLAS #7309
24267172	M REYNA	12/18/2024 03:24:27	BUILDCK	BUILDCK		A2	O	1201 COTTON GIN CT	7300	4401	REYNA, MIGUEL #7312
24267184	M REYNA	12/18/2024 04:16:51	SWATCH	SWATCH		N0	O	1111 BURLAP LN	7300	4400	REYNA, MIGUEL #7312
24267188	M REYNA	12/18/2024 05:16:28	BUILDCK	BUILDCK		A2	O	610 E COOK ST	7300	4400	REYNA, MIGUEL #7312
24267199	B VOSE	12/18/2024 06:08:44	BUILDCK	BUILDCK	VOSE	A2	O	711 EAST ST	7300	4400	VOSE, BARCLAY #7313
24267202	M FAWAD	12/18/2024 06:17:32	RECKLS	RECKLS	BEN	N3	P	E COOK ST / COUNTY ROAD 689	7300	4400	
24267212	B VOSE	12/18/2024 06:32:38	SWATCH	SWATCH	VOSE	N0	O	610 E COOK ST	7300	4400	VOSE, BARCLAY #7313
24267254	B TENORIO	12/18/2024 07:30:49	TS	TS	VOSE, BARCLAY	CT	O	W HUBBARD RD / CONSTITUTION AVE	7300	4400	VOSE, BARCLAY #7313
24267306	B VOSE	12/18/2024 08:49:50	SWATCH	SWATCH	VOSE	N0	O	1201 COTTON GIN CT	7300	4401	VOSE, BARCLAY #7313
24267361	B VOSE	12/18/2024 09:31:37	SWATCH	SWATCH	VOSE	N0	O	390 W COOK ST	7300	4400	VOSE, BARCLAY #7313
24267682	A VANOVER	12/18/2024 15:33:20	BUILDCK	BUILDCK		A2	O	310 E COOK ST	7300	4400	VANOVER, ADAM #7306

Address Range: NONE Room No: % Street Name: % Street Type: % /// Phone No: NONE  
Call Type: NONE /// Call Type Excluded: NONE  
Actual Call Type: NONE /// Actual Call Type Excluded: NONE  
Call Dispo: NONE /// Call Source: NONE  
Unit: NONE /// Officer: 7306 /// Call Taker: NONE  
Remark: NONE  
District: NONE /// Grid: NONE /// City: NONE

CFSNo	CallTaker	Received	CallType	ActCallType	ReportingParty	Disp	C/S	Address	Dist	Grid	Officer
24267763	T MIDDLETON	12/18/2024 17:20:47	AALARM	AALARM	VIVANT	A3	A	1201 PREMIERE CT	7300	4400	VANOVER, ADAM #7306
24267784	C BIGBY	12/18/2024 17:39:45	SWATCH	SWATCH		N0	O	221 MAIN ST	7300	4400	BIGBY, CHRISTOPHER #7314
24267797	G HUMPHREYS	12/18/2024 18:04:27	CIRCUM	CIRCUM	SNEED	CT	P	W FM 6 / COUNTY ROAD 640	7300	4400	BIGBY, CHRISTOPHER #7314
24267826	L PAYNE	12/18/2024 18:46:45	TS	TS	BIGBY, CHRISTOPHER	CT	O	610 E COOK ST	7300	4400	BIGBY, CHRISTOPHER #7314
24267843	A VANOVER	12/18/2024 19:14:55	BUILDCK	BUILDCK		A2	O	1201 COTTON GIN CT	7300	4401	VANOVER, ADAM #7306
24267849	L PAYNE	12/18/2024 19:28:37	TS	TS	BIGBY, CHRISTOPHER	CT	O	CHUCK WAGON DR / BUSHEL DR	7300	4401	BIGBY, CHRISTOPHER #7314
24267859	L PAYNE	12/18/2024 19:43:58	TS	TS	BIGBY, CHRISTOPHER	CT	O	500 MILO WAY	7300	4400	BIGBY, CHRISTOPHER #7314
24267872	L SAULTERS	12/18/2024 20:00:06	TS	TS	BIGBY, CHRISTOPHER	CT	O	SADDLETREE DR / EAST ST	7300	4400	BIGBY, CHRISTOPHER #7314
24267916	C BIGBY	12/18/2024 21:04:00	BUILDCK	BUILDCK		A2	O	310 E COOK ST	7300	4400	BIGBY, CHRISTOPHER #7314
24267926	A VANOVER	12/18/2024 21:16:51	FI	FI		N11	O	1314 COMMUNITY WAY	7300	4401	VANOVER, ADAM #7306
24267930	L PAYNE	12/18/2024 21:19:42	TS	TS	BIGBY, CHRISTOPHER	CT	O	YATES / COOK	7300	4400	BIGBY, CHRISTOPHER #7314
24268004	L PAYNE	12/18/2024 23:31:37	TS	TS	BIGBY, CHRISTOPHER	CT	O	610 E COOK ST	7300	4400	BIGBY, CHRISTOPHER #7314
24268089	C BIGBY	12/19/2024 03:27:50	BUILDCK	BUILDCK		A2	O	390 W COOK ST	7300	4400	BIGBY, CHRISTOPHER #7314
24268126	B VOSE	12/19/2024 05:42:58	BUILDCK	BUILDCK	VOSE	A2	O	310 E COOK ST	7300	4400	VOSE, BARCLAY #7313
24268128	B VOSE	12/19/2024 05:46:41	SWATCH	SWATCH	VOSE	N0	O	610 E COOK ST	7300	4400	VOSE, BARCLAY #7313
24268151	M ALLEN	12/19/2024 06:32:29	TS	TS	VOSE, BARCLAY	CT	O	COUNTY ROAD 596 / COUNTY ROAD 640	7300	4400	VOSE, BARCLAY #7313
24268169	M ALLEN	12/19/2024 07:00:34	TS	TS	VOSE, BARCLAY	CT	O	COUNTY ROAD 596 / COUNTY ROAD 642	140	1270	VOSE, BARCLAY #7313
24268198	M ALLEN	12/19/2024 07:33:02	TS	TS	VOSE, BARCLAY	CT	O	E COOK ST / EAST ST	7300	4400	VOSE, BARCLAY #7313

Address Range: NONE Room No: % Street Name: % Street Type: % /// Phone No: NONE  
Call Type: NONE /// Call Type Excluded: NONE  
Actual Call Type: NONE /// Actual Call Type Excluded: NONE  
Call Dispo: NONE /// Call Source: NONE  
Unit: NONE /// Officer: 624 /// Call Taker: NONE  
Remark: NONE  
District: NONE /// Grid: NONE /// City: NONE

CFSNo	CallTaker	Received	CallType	ActCallType	ReportingParty	Disp	C/S	Address	Dist	Grid	Officer
24268217	M ALLEN	12/19/2024 07:53:23	PARKING	PARKING	VOSE, BARCLAY	N0	O	1312 COMMUNITY WAY	7300	4401	VOSE, BARCLAY #7313
24268261	B VOSE	12/19/2024 08:52:33	SWATCH	SWATCH		N0	O	900 MAIN ST	7300	4400	VOSE, BARCLAY #7313
24268302	T MIDDLETO N	12/19/2024 09:13:43	THEFT	THEFT	KATHERINE	R1	P	605 CHUCK WAGON DR	7300	4401	VOSE, BARCLAY #7313
24268400	B VOSE	12/19/2024 11:09:29	SWATCH	SWATCH	VOSE	N0	O	390 W COOK ST	7300	4400	VOSE, BARCLAY #7313
24268430	D JARRELL	12/19/2024 12:05:06	THEFT	THEFT	MADRANO,JOU NIOR	R1	P	602 IVY LN	7300	4400	VOSE, BARCLAY #7313
24268462	T MIDDLETO N	12/19/2024 12:44:42	PERSON	PERSON	KENDAL	N0	P	209 N GREENVILLE AVE	7300	4400	VOSE, BARCLAY #7313
24268498	B VOSE	12/19/2024 13:31:43	BUILDCK	BUILDCK		A2	O	711 EAST ST	7300	4400	VOSE, BARCLAY #7313
24268538	M ALLEN	12/19/2024 14:36:46	TS	TS	VOSE, BARCLAY	CT	O	MOSSY OAK DR / EAST ST	7300	4400	VOSE, BARCLAY #7313
24268558	B VOSE	12/19/2024 15:10:22	BUILDCK	BUILDCK	VOSE	A2	O	1100 COMMUNITY WAY	7300	4401	VOSE, BARCLAY #7313
24268577	S GOMEZ	12/19/2024 15:34:03	TS	TS	VOSE, BARCLAY	CT	O	BLESSED LN / HONEYSUCKLE DR	7300	4401	VOSE, BARCLAY #7313
24268581	S GOMEZ	12/19/2024 15:44:04	INFO	INFO	KEMP,CHRISTI NA	N0	O	803 TWIN EDGE DR	7300	4401	VOSE, BARCLAY #7313
24268596	B VOSE	12/19/2024 16:10:59	SWATCH	SWATCH	VOSE	N0	O	310 E COOK ST	7300	4400	VOSE, BARCLAY #7313
24268653	K SANTIBAN EZ	12/19/2024 18:00:31	TS	TS	BIGBY, CHRISTOPHER	CT	O	390 W COOK ST	7300	4400	BIGBY, CHRISTOPHER #7314
24268692	C BIGBY	12/19/2024 18:41:57	FI	FI		N10	O	1854 CREEKVIEW LN	7300	4400	BIGBY, CHRISTOPHER #7314
24268700	A VANOVER	12/19/2024 18:49:02	BUILDCK	BUILDCK		A2	O	1201 COTTON GIN CT	7300	4401	VANOVER, ADAM #7306
24268811	A VANOVER	12/19/2024 21:59:18	BUILDCK	BUILDCK		A2	O	310 E COOK ST	7300	4400	VANOVER, ADAM #7306
24268860	K SANTIBAN EZ	12/19/2024 23:08:42	OPEN	OPEN	BIGBY, CHRISTOPHER	A2	O	513 MAGNOLIA DR	7300	4400	BIGBY, CHRISTOPHER #7314
24268908	C BIGBY	12/20/2024 00:41:18	SWATCH	SWATCH		N0	O	221 MAIN ST	7300	4400	BIGBY, CHRISTOPHER #7314

Address Range: NONE Room No: % Street Name: % Street Type: % /// Phone No: NONE  
Call Type: NONE /// Call Type Excluded: NONE  
Actual Call Type: NONE /// Actual Call Type Excluded: NONE  
Call Dispo: NONE /// Call Source: NONE  
Unit: NONE /// Officer: 7314 /// Call Taker: NONE  
Remark: NONE  
District: NONE /// Grid: NONE /// City: NONE

CFSNo	CallTaker	Received	CallType	ActCallType	ReportingParty	Disp	C/S	Address	Dist	Grid	Officer
24268913	C BIGBY	12/20/2024 00:46:50	BUILDCK	BUILDCK		A2	O	610 E COOK ST	7300	4400	BIGBY, CHRISTOPHER #7314
24268932	K SANTIBAN EZ	12/20/2024 01:45:34	TS	TS	BIGBY, CHRISTOPHER	CT	O	610 E COOK ST	7300	4400	BIGBY, CHRISTOPHER #7314
24268961	E BURRIS-DYER	12/20/2024 03:00:29	CIRCUM	CIRCUM	MARK	N0	P	604 HEIRLOOM LN	7300	4401	BIGBY, CHRISTOPHER #7314
24268964	P TANUVASA	12/20/2024 03:42:02	GUN	AAST	PAT	N12	P	8871 COUNTY ROAD 678	140	1290	BIGBY, CHRISTOPHER #7314
24268994	B VOSE	12/20/2024 05:43:45	BUILDCK	BUILDCK	VOSE	A2	O	711 EAST ST	7300	4400	VOSE, BARCLAY #7313
24269007	B VOSE	12/20/2024 06:03:59	SWATCH	SWATCH	VOSE	N0	O	610 E COOK ST	7300	4400	VOSE, BARCLAY #7313
24269026	T SCHOELEN	12/20/2024 06:54:01	TS	TS	VOSE, BARCLAY	CT	O	700 EAST ST	7300	4400	VOSE, BARCLAY #7313
24269030	S GOMEZ	12/20/2024 06:51:57	MENTAL	MENTAL	VALENCOURT, CINDY	N0	P	316 PENNINGTON RD	7300	4400	VOSE, BARCLAY #7313
24269072	T MIDDLETON	12/20/2024 08:00:58	HARASS	HARASS	LANIER, BILLY	R1	O	802 DRIFTWOOD LN	7300	4400	LANIER, BILLY #7331
24269079	B VOSE	12/20/2024 08:06:36	BUILDCK	BUILDCK	VOSE	A2	O	1201 COTTON GIN CT	7300	4401	VOSE, BARCLAY #7313
24269161	B VOSE	12/20/2024 09:44:02	SWATCH	SWATCH	VOSE	N0	O	390 W COOK ST	7300	4400	VOSE, BARCLAY #7313
24269194	B VOSE	12/20/2024 10:14:25	SWATCH	SWATCH	VOSE	N0	O	310 E COOK ST	7300	4400	VOSE, BARCLAY #7313
24269215	T SCHOELEN	12/20/2024 10:38:16	TS	TS	VOSE, BARCLAY	CT	O	EAST ST / SADDLETREE DR	7300	4400	VOSE, BARCLAY #7313
24269270	T SCHOELEN	12/20/2024 12:20:23	FI	FI	THOMPSON, LARRY	N0	O	311 CULTIVATOR CT	7300	4400	VOSE, BARCLAY #7313
24269292	T SCHOELEN	12/20/2024 12:55:46	TS	TS	VOSE, BARCLAY	CT	O	390 W COOK ST	7300	4400	VOSE, BARCLAY #7313
24269388	T MIDDLETON	12/20/2024 14:53:50	RECKLS	RECKLS	ADRIAN	N3	P	W COOK ST / COUNTY ROAD 640	7300	4400	
24269405	B VOSE	12/20/2024 15:16:18	BUILDCK	BUILDCK	VOSE	A2	O	1201 COTTON GIN CT	7300	4401	VOSE, BARCLAY #7313
24269443	T SCHOELEN	12/20/2024 16:02:22	TS	TS	VOSE, BARCLAY	CT	O	FM 6 / CHARMED WAY	7300	4400	VOSE, BARCLAY #7313
24269445	A VANOVER	12/20/2024 16:06:22	BUILDCK	BUILDCK		A2	O	1201 COTTON GIN CT	7300	4401	VANOVER, ADAM #7306

Address Range: NONE Room No: % Street Name: % Street Type: % /// Phone No: NONE  
Call Type: NONE /// Call Type Excluded: NONE  
Actual Call Type: NONE /// Actual Call Type Excluded: NONE  
Call Dispo: NONE /// Call Source: NONE  
Unit: NONE /// Officer: 7306 /// Call Taker: NONE  
Remark: NONE  
District: NONE /// Grid: NONE /// City: NONE

CFSNo	CallTaker	Received	CallType	ActCallType	ReportingParty	Disp	C/S	Address	Dist	Grid	Officer
24269533	A MABRY	12/20/2024 18:44:15	TS	TS	VANOVER, ADAM	CT	O	201 MAIN ST	7300	4400	VANOVER, ADAM #7306
24269583	A MABRY	12/20/2024 20:08:44	TS	TS	BIGBY, CHRISTOPHER	CT	O	SEBASTIAN LN / W COOK ST	7300	4400	BIGBY, CHRISTOPHER #7314
24269591	A VANOVER	12/20/2024 20:15:51	BUILDCK	BUILDCK		A2	O	390 W COOK ST	7300	4400	VANOVER, ADAM #7306
24269593	A LONGRIGG	12/20/2024 20:24:29	TRESP	AAST	FEMALE CALLER	N12	P	17027 FM 1778	140	1241	BIGBY, CHRISTOPHER #7314
24269616	A LONGRIGG	12/20/2024 20:54:30	FALARM	FALARM	350531 W/ ADT	A1	9	710 COTTONWOOD WAY	7300	4401	BIGBY, CHRISTOPHER #7314
24269648	G VENABLE	12/20/2024 21:50:21	ASUICI	AAST	SERGIO	N12	P	1915 SILENT SHORE ST	130	3901	REYNA, MIGUEL #7312
24269676	A VANOVER	12/20/2024 22:28:11	BUILDCK	BUILDCK		A2	O	310 E COOK ST	7300	4400	VANOVER, ADAM #7306
24269747	C BIGBY	12/21/2024 00:43:12	SWATCH	SWATCH		N0	O	221 MAIN ST	7300	4400	BIGBY, CHRISTOPHER #7314
24269761	C BIGBY	12/21/2024 01:07:30	BUILDCK	BUILDCK		A2	O	390 W COOK ST	7300	4400	BIGBY, CHRISTOPHER #7314
24269770	G VENABLE	12/21/2024 01:32:34	TS	TS	BIGBY, CHRISTOPHER	CT	O	EAST ST / SADDLETREE DR	7300	4400	BIGBY, CHRISTOPHER #7314
24269795	G VENABLE	12/21/2024 02:34:17	ABAND	ABAND	BIGBY, CHRISTOPHER	CT	O	W FM 6 / COUNTY ROAD 640	7300	4400	BIGBY, CHRISTOPHER #7314
24269797	A LONGRIGG	12/21/2024 02:35:40	VEH	VEH	ABERTO	N3	P	WAGON WHEEL DR / BUSHEL DR	7300	4400	BIGBY, CHRISTOPHER #7314
24269861	R BROWN	12/21/2024 07:08:07	BUILDCK	BUILDCK	BROWN	A2	O	900 MAIN ST	7300	4400	BROWN, REID #7310
24269884	R BROWN	12/21/2024 08:20:22	BUILDCK	BUILDCK	BROWN	A2	O	1201 COTTON GIN CT	7300	4401	BROWN, REID #7310
24269889	T SCHOELEN	12/21/2024 08:26:00	FIRST	FIRST	CASEN	N0	P	1407 THUNDER CANYON WAY	7300	4400	BROWN, REID #7310
24269934	R BROWN	12/21/2024 09:35:49	SWATCH	SWATCH	BROWN	N0	O	610 E COOK ST	7300	4400	BROWN, REID #7310
24269938	R BROWN	12/21/2024 09:47:40	TEA	TEA	BROWN	N0	O	INDEPENDENCE TRL / W HUBBARD ST	7300	4402	BROWN, REID #7310
24269942	T MIDDLETON	12/21/2024 09:55:45	TS	TS	BROWN, REID	CT	O	COUNTY ROAD 596 / COUNTY ROAD 640	7300	4400	BROWN, REID #7310
24269980	R BROWN	12/21/2024 11:06:10	BUILDCK	BUILDCK		A2	O	1201 COTTON GIN CT	7300	4401	BROWN, REID #7310

Address Range: NONE Room No: % Street Name: % Street Type: % /// Phone No: NONE  
Call Type: NONE /// Call Type Excluded: NONE  
Actual Call Type: NONE /// Actual Call Type Excluded: NONE  
Call Dispo: NONE /// Call Source: NONE  
Unit: NONE /// Officer: 7310 /// Call Taker: NONE  
Remark: NONE  
District: NONE /// Grid: NONE /// City: NONE

CFSNo	CallTaker	Received	CallType	ActCallType	ReportingParty	Disp	C/S	Address	Dist	Grid	Officer
24269983	T MIDDLETON	12/21/2024 11:13:57	TS	TS	BROWN, REID	CT	O	TIN ROOF LN / SILO CIR	7300	4400	BROWN, REID #7310
24270003	R BROWN	12/21/2024 12:09:22	SWATCH	SWATCH	BROWN	N0	O	310 E COOK ST	7300	4400	BROWN, REID #7310
24270015	R BROWN	12/21/2024 12:39:18	SWATCH	SWATCH	BROWN	N0	O	390 W COOK ST	7300	4400	BROWN, REID #7310
24270038	S GOMEZ	12/21/2024 13:38:54	AALARM	AALARM	ADT	A1	A	402 SHADY BANK WAY	7300	4400	BROWN, REID #7310
24270052	R BROWN	12/21/2024 13:59:04	BUILDCK	BUILDCK	BROWN	A2	O	900 MAIN ST	7300	4400	BROWN, REID #7310
24270109	R BROWN	12/21/2024 15:40:31	SWATCH	SWATCH	BROWN	N0	O	610 E COOK ST	7300	4400	BROWN, REID #7310
24270122	M FAWAD	12/21/2024 16:07:09	TS	TS	BROWN, REID	CT	O	W HUBBARD RD / SEBASTIAN LN	7300	4400	BROWN, REID #7310
24270198	A LONGRIGG	12/21/2024 18:29:53	ODOR	ODOR	CATHY	N12	9	806 MARTINGALE DR	7300	4400	ROBLES, MARCO #7305
24270315	N WRIGHT	12/21/2024 21:00:38	BUILDCK	BUILDCK		A2	O	610 E COOK ST	7300	4400	WRIGHT, NICOLAS #7309
24270376	P TANUVASA	12/21/2024 22:12:44	TS	TS	REYNA, MIGUEL	CT	O	RIVERFIELD DR / FM 6	7300	4400	REYNA, MIGUEL #7312
24270407	N WRIGHT	12/21/2024 23:11:58	BUILDCK	BUILDCK		A2	O	221 MAIN ST	7300	4400	WRIGHT, NICOLAS #7309
24270413	P TANUVASA	12/21/2024 23:21:08	TS	TS	REYNA, MIGUEL	CT	O	CR 637 / FM 6	INVAL	9999	REYNA, MIGUEL #7312
24270442	A LONGRIGG	12/22/2024 00:13:37	TS	TS	WRIGHT, NICOLAS	CT	O	SEBASTIAN LN / W COOK ST	7300	4400	WRIGHT, NICOLAS #7309
24270462	M REYNA	12/22/2024 01:06:11	SWATCH	SWATCH		N0	O	1411 WAVELESS RUN	7300	4400	REYNA, MIGUEL #7312
24270466	A LONGRIGG	12/22/2024 01:19:01	TS	TS	WRIGHT, NICOLAS	CT	O	610 E COOK ST	7300	4400	WRIGHT, NICOLAS #7309
24270483	M REYNA	12/22/2024 02:04:17	BUILDCK	BUILDCK		A2	O	120 W COOK ST	7300	4400	REYNA, MIGUEL #7312
24270489	N WRIGHT	12/22/2024 02:25:40	BUILDCK	BUILDCK		A2	O	310 E COOK ST	7300	4400	WRIGHT, NICOLAS #7309
24270506	M REYNA	12/22/2024 02:57:46	SWATCH	SWATCH		N0	O	1111 BURLAP LN	7300	4400	REYNA, MIGUEL #7312
24270521	M REYNA	12/22/2024 03:38:07	BUILDCK	BUILDCK		A2	O	390 W COOK ST	7300	4400	REYNA, MIGUEL #7312
24270525	M REYNA	12/22/2024 03:52:16	BUILDCK	BUILDCK		A2	O	310 E COOK ST	7300	4400	REYNA, MIGUEL #7312
24270534	M REYNA	12/22/2024 04:19:24	BUILDCK	BUILDCK		A2	O	721 N FM 1138		4500	REYNA, MIGUEL #7312
24270536	E BURRIS-DYER	12/22/2024 04:24:25	PROWL	AAST	MARY	N12	P	461 COLLIN ST	140	4500	WRIGHT, NICOLAS #7309

Address Range: NONE Room No: % Street Name: % Street Type: % /// Phone No: NONE  
Call Type: NONE /// Call Type Excluded: NONE  
Actual Call Type: NONE /// Actual Call Type Excluded: NONE  
Call Dispo: NONE /// Call Source: NONE  
Unit: NONE /// Officer: 628 /// Call Taker: NONE  
Remark: NONE  
District: NONE /// Grid: NONE /// City: NONE

CFSNo	CallTaker	Received	CallType	ActCallType	ReportingParty	Disp	C/S	Address	Dist	Grid	Officer
24270544	P TANUVASA	12/22/2024 04:52:33	GUN	GUN	JOHN	N3	P	CORRAL ST / BAILER WAY	7300	4401	WRIGHT, NICOLAS #7309
24270549	E BURRIS-DY ER	12/22/2024 05:13:27	FIRST	AAST	PAULA	N12	P	208 WROUGHT IRON DR	7300	4400	WRIGHT, NICOLAS #7309
24270572	H CASTRO	12/22/2024 07:13:16	PROWL	AAST	CIRSP, JASMINE	N12	P	5445 CREEKVIEW DR	140	1260	BROWN, REID #7310
24270623	B TENORIO	12/22/2024 09:07:21	ANIMAL	ANIMAL	STORY, JASON	N3	P	1305 COMMUNITY WAY	7300	4401	BROWN, REID #7310
24270641	H CASTRO	12/22/2024 09:54:38	FRAUD	FRAUD	ALLEN, JESSICA	N5	P	504 MILO WAY	7300	4400	BROWN, REID #7310
24270714	H CASTRO	12/22/2024 13:12:14	MASST	MASST	BROWN, REID	CT	O	EAST ST / E FM 6	140	4500	BROWN, REID #7310
24270808	H CASTRO	12/22/2024 16:24:38	TS	TS	ROBLES, MARCO	CT	O	201 MAIN ST	7300	4400	ROBLES, MARCO #7305
24270822	E SARTOR	12/22/2024 16:59:02	VANDAL	VANDAL	BROWN, REID	N0	O	200 S GREENVILLE AVE	7300	4400	BROWN, REID #7310
24270857	H CASTRO	12/22/2024 17:59:22	CITIZEN	CITIZEN	ROBLES, MARCO	N0	O	711 EAST ST	7300	4400	ROBLES, MARCO #7305
24270858	J MARLER	12/22/2024 18:00:45	TS	TS	REYNA, MIGUEL	CT	O	YEATTS DR / E COOK ST	7300	4400	REYNA, MIGUEL #7312
24270891	L SAULTERS	12/22/2024 18:45:20	PERSON	PERSON	CYNDY	N3	P	316 PENNINGTON RD	7300	4400	REYNA, MIGUEL #7312
24270925	J MARLER	12/22/2024 19:34:50	TS	TS	WRIGHT, NICOLAS	CT	O	310 E COOK ST	7300	4400	WRIGHT, NICOLAS #7309
24270953	J MARLER	12/22/2024 20:14:33	TS	TS	REYNA, MIGUEL	CT	O	310 E COOK ST	7300	4400	REYNA, MIGUEL #7312
24270956	L SAULTERS	12/22/2024 20:23:40	FIRST	FIRST	ASHLEY	N12	P	718 SAVANNA DR	7300	4400	WRIGHT, NICOLAS #7309
24270998	G HUMPHRE YS	12/22/2024 21:01:38	SALARM	SALARM	CHARLOTTE 41942 W/SIMPLY SAFE	A2	A	105 SWALLOWTAIL LN	7300	4400	REYNA, MIGUEL #7312
24271023	M REYNA	12/22/2024 21:57:43	SWATCH	SWATCH		N0	O	520 CULTIVATOR CT	7300	4400	REYNA, MIGUEL #7312
24271050	J MARLER	12/22/2024 22:23:43	TS	TS	WRIGHT, NICOLAS	CT	O	610 E COOK ST	7300	4400	WRIGHT, NICOLAS #7309
24271069	N WRIGHT	12/22/2024 23:18:04	BUILDCK	BUILDCK		A2	O	221 MAIN ST	7300	4400	WRIGHT, NICOLAS #7309
24271073	M REYNA	12/22/2024 23:20:52	BUILDCK	BUILDCK		A2	O	120 WEST COOK JOSEPHINE	INVAL 9999		REYNA, MIGUEL #7312

Address Range: NONE Room No: % Street Name: % Street Type: % /// Phone No: NONE  
Call Type: NONE /// Call Type Excluded: NONE  
Actual Call Type: NONE /// Actual Call Type Excluded: NONE  
Call Dispo: NONE /// Call Source: NONE  
Unit: NONE /// Officer: 7312 /// Call Taker: NONE  
Remark: NONE  
District: NONE /// Grid: NONE /// City: NONE

CFSNo	CallTaker	Received	CallType	ActCallType	ReportingParty	Disp	C/S	Address	Dist	Grid	Officer
24271086	J MARLER	12/22/2024 23:40:54	TS	TS	REYNA, MIGUEL	CT	O	390 W COOK ST	7300	4400	REYNA, MIGUEL #7312
24271103	L SAULTERS	12/23/2024 00:43:33	TS	TS	REYNA, MIGUEL	CT	O	610 E COOK ST	7300	4400	REYNA, MIGUEL #7312
24271121	M REYNA	12/23/2024 01:41:24	BUILDCK	BUILDCK		A2	O	900 MAIN ST	7300	4400	REYNA, MIGUEL #7312
24271136	M REYNA	12/23/2024 02:35:36	BUILDCK	BUILDCK		A2	O	390 W COOK ST	7300	4400	REYNA, MIGUEL #7312
24271144	M REYNA	12/23/2024 03:30:47	BUILDCK	BUILDCK		A2	O	310 E COOK ST	7300	4400	REYNA, MIGUEL #7312
24271151	N WRIGHT	12/23/2024 04:26:37	BUILDCK	BUILDCK		A2	O	221 MAIN ST	7300	4400	WRIGHT, NICOLAS #7309
24271152	M REYNA	12/23/2024 04:30:26	BUILDCK	BUILDCK		A2	O	610 E COOK ST	7300	4400	REYNA, MIGUEL #7312
24271157	M REYNA	12/23/2024 05:30:23	SWATCH	SWATCH		N0	O	1111 BURLAP LN	7300	4400	REYNA, MIGUEL #7312
24271183	R BROWN	12/23/2024 07:06:36	BUILDCK	BUILDCK	BROWN	A2	O	310 E COOK ST	7300	4400	BROWN, REID #7310
24271193	R BROWN	12/23/2024 07:33:46	SWATCH	SWATCH		N0	O	610 E COOK ST	7300	4400	BROWN, REID #7310
24271208	R BROWN	12/23/2024 07:56:08	BUILDCK	BUILDCK		A2	O	900 MAIN ST	7300	4400	BROWN, REID #7310
24271228	R BROWN	12/23/2024 08:33:41	SWATCH	SWATCH	BROWN	N0	O	390 W COOK ST	7300	4400	BROWN, REID #7310
24271296	R BROWN	12/23/2024 10:06:52	BUILDCK	BUILDCK	BROWN	A2	O	1201 COTTON GIN CT	7300	4401	BROWN, REID #7310
24271301	M FAWAD	12/23/2024 10:42:15	APUBLIC	APUBLIC		N0	P	919 TROUGH ST	7300	4401	BROWN, REID #7310
24271309	J VEST	12/23/2024 10:25:25	TS	TS	BROWN, REID	CT	O	COOK / CR 2606	7300	4400	BROWN, REID #7310
24271334	R BROWN	12/23/2024 11:06:02	BUILDCK	BUILDCK		A2	O	900 MAIN ST	7300	4400	BROWN, REID #7310
24271350	J VEST	12/23/2024 11:46:32	TS	TS	BROWN, REID	CT	O	COUNTY ROAD 596 / COUNTY ROAD 640	7300	4400	BROWN, REID #7310
24271369	M FAWAD	12/23/2024 12:18:47	TS	TS	BROWN, REID	CT	O	MOSSY OAK DR / TIN ROOF LN	7300	4400	BROWN, REID #7310
24271379	R BROWN	12/23/2024 12:32:12	SWATCH	SWATCH	BROWN	N0	O	390 W COOK ST	7300	4400	BROWN, REID #7310
24271416	R BROWN	12/23/2024 13:34:28	SWATCH	SWATCH	BROWN	N0	O	390 W COOK ST	7300	4400	BROWN, REID #7310
24271417	J VEST	12/23/2024 13:35:49	TS	TS	BROWN, REID	CT	O	W COOK ST / MILTON ST	7300	4400	BROWN, REID #7310
24271458	R BROWN	12/23/2024 14:35:41	BUILDCK	BUILDCK	BROWN	A2	O	900 MAIN ST	7300	4400	BROWN, REID #7310
24271477	R BROWN	12/23/2024 15:00:56	TEA	TEA	BROWN	N0	O	INDEPENDENCE TRL / W HUBBARD ST	7300	4402	BROWN, REID #7310
24271480	A ARMSTRO NG	12/23/2024 15:04:09	AALARM	AALARM	MQW W/ ADT	N0	A	822 CORRAL ST	7300	4401	BROWN, REID #7310
24271481	M FAWAD	12/23/2024 15:06:22	TS	TS	BROWN, REID	CT	O	W HUBBARD RD / SEBASTIAN LN	7300	4400	BROWN, REID #7310

Address Range: NONE Room No: % Street Name: % Street Type: % /// Phone No: NONE  
Call Type: NONE /// Call Type Excluded: NONE  
Actual Call Type: NONE /// Actual Call Type Excluded: NONE  
Call Dispo: NONE /// Call Source: NONE  
Unit: NONE /// Officer: 626 /// Call Taker: NONE  
Remark: NONE  
District: NONE /// Grid: NONE /// City: NONE

CFSNo	CallTaker	Received	CallType	ActCallType	ReportingParty	Disp	C/S	Address	Dist	Grid	Officer
24271520	R BROWN	12/23/2024 15:57:46	SWATCH	SWATCH	BROWN	N0	O	310 E COOK ST	7300	4400	BROWN, REID #7310
24271538	M FAWAD	12/23/2024 16:13:31	PARKING	PARKING	ROBLES, MARCO	N0	O	501 WINDROW DR	7300	4400	ROBLES, MARCO #7305
24271623	M REYNA	12/23/2024 18:40:56	SWATCH	SWATCH	REYNA	N0	O	1111 BURLAP LN	7300	4400	REYNA, MIGUEL #7312
24271645	L SAULTERS	12/23/2024 19:07:50	RECKLS	RECKLS	CHRISTY	CT	P	W COOK ST / COUNTY ROAD 637	7300	4400	REYNA, MIGUEL #7312
24271662	C GLASSCOC K	12/23/2024 19:33:33	TS	TS	REYNA, MIGUEL	CT	O	610 E COOK ST	7300	4400	REYNA, MIGUEL #7312
24271671	C GLASSCOC K	12/23/2024 19:40:55	TS	TS	REYNA, MIGUEL	CT	O	610 E COOK ST	7300	4400	REYNA, MIGUEL #7312
24271672	C GLASSCOC K	12/23/2024 19:44:42	TS	TS	ROBLES, MARCO	CT	O	W HUBBARD RD / COUNTY ROAD 642	7300	4400	ROBLES, MARCO #7305
24271679	C GLASSCOC K	12/23/2024 19:53:32	TS	TS	ROBLES, MARCO	CT	O	W HUBBARD RD / COUNTY ROAD 642	7300	4400	ROBLES, MARCO #7305
24271756	C GLASSCOC K	12/23/2024 21:04:28	TS	TS	WRIGHT, NICOLAS	CT	O	MOSSY OAK DR / EAST ST	7300	4400	WRIGHT, NICOLAS #7309
24271809	C GLASSCOC K	12/23/2024 22:04:51	TS	TS	REYNA, MIGUEL	CT	O	800 W COOK ST	7300	4400	REYNA, MIGUEL #7312
24271819	G HUMPHRE YS	12/23/2024 22:20:11	FIRST	FIRST	MARTINEZ, TINA	N12	P	714 MALLARD DR	7300	4400	REYNA, MIGUEL #7312
24271854	C GLASSCOC K	12/23/2024 23:12:38	TS	TS	WRIGHT, NICOLAS	CT	O	610 E COOK ST	7300	4400	WRIGHT, NICOLAS #7309
24271872	G HUMPHRE YS	12/23/2024 23:49:06	CIRCUM	CIRCUM	VALENCOURT, CINDY	N0	P	316 PENNINGTON RD	7300	4400	WRIGHT, NICOLAS #7309
24271902	J MARLER	12/24/2024 00:47:41	TS	TS	REYNA, MIGUEL	CT	O	MOSSY OAK DR / EAST ST	7300	4400	REYNA, MIGUEL #7312
24271920	M REYNA	12/24/2024 01:49:03	BUILDCK	BUILDCK		A2	O	310 E COOK ST	7300	4400	REYNA, MIGUEL #7312

Address Range: NONE Room No: % Street Name: % Street Type: % /// Phone No: NONE  
Call Type: NONE /// Call Type Excluded: NONE  
Actual Call Type: NONE /// Actual Call Type Excluded: NONE  
Call Dispo: NONE /// Call Source: NONE  
Unit: NONE /// Officer: 7312 /// Call Taker: NONE  
Remark: NONE  
District: NONE /// Grid: NONE /// City: NONE

CFSNo	CallTaker	Received	CallType	ActCallType	ReportingParty	Disp	C/S	Address	Dist	Grid	Officer
24271940	N WRIGHT	12/24/2024 02:25:03	BUILDCK	BUILDCK		A2	O	310 E COOK ST	7300	4400	WRIGHT, NICOLAS #7309
24271948	M REYNA	12/24/2024 02:35:26	BUILDCK	BUILDCK	REYNA	A2	O	900 MAIN ST	7300	4400	REYNA, MIGUEL #7312
24271960	M REYNA	12/24/2024 03:16:31	BUILDCK	BUILDCK		A2	O	120 WEST COOK JOSEPHINE	INVAL 9999		REYNA, MIGUEL #7312
24271968	M REYNA	12/24/2024 03:55:40	BUILDCK	BUILDCK		A2	O	390 W COOK ST	7300	4400	REYNA, MIGUEL #7312
24271975	N WRIGHT	12/24/2024 04:30:38	BUILDCK	BUILDCK		A2	O	610 E COOK ST	7300	4400	WRIGHT, NICOLAS #7309
24271983	M REYNA	12/24/2024 04:52:01	BUILDCK	BUILDCK		A2	O	1201 COTTON GIN CT	7300	4401	REYNA, MIGUEL #7312
24272012	J VEST	12/24/2024 07:22:35	FIRST	FIRST	DOUG	N0	P	503 EAST ST	7300	4400	BROWN, REID #7310
24272035	R BROWN	12/24/2024 08:17:36	SWATCH	SWATCH	BROWN	N0	O	610 E COOK ST	7300	4400	BROWN, REID #7310
24272082	J SHANNON	12/24/2024 09:21:15	CITIZEN	CITIZEN	CARSON,CHRISTY	N0	O	714 WISTERIA DR	7300	4400	BROWN, REID #7310
24272122	R BROWN	12/24/2024 10:23:30	BUILDCK	BUILDCK	BROWN	A2	O	900 MAIN ST	7300	4400	BROWN, REID #7310
24272135	R BROWN	12/24/2024 10:56:15	SWATCH	SWATCH	BROWN	N0	O	390 W COOK ST	7300	4400	BROWN, REID #7310
24272159	R BROWN	12/24/2024 11:50:57	SWATCH	SWATCH	BROWN	N0	O	310 E COOK ST	7300	4400	BROWN, REID #7310
24272313	M REYNA	12/24/2024 18:32:01	BUILDCK	BUILDCK		A2	O	1201 COTTON GIN CT	7300	4401	REYNA, MIGUEL #7312
24272338	M REYNA	12/24/2024 19:20:34	BUILDCK	BUILDCK		A2	O	900 MAIN ST	7300	4400	REYNA, MIGUEL #7312
24272370	C GLASSCOK K	12/24/2024 20:21:52	RECKLS	RECKLS		N3	P	FM 1777 / LONESOME DOVE RANCH	7300	4400	ROBLES, MARCO #7305
24272386	M REYNA	12/24/2024 20:42:52	BUILDCK	BUILDCK		A2	O	390 W COOK ST	7300	4400	REYNA, MIGUEL #7312
24272440	M REYNA	12/24/2024 21:32:44	BUILDCK	BUILDCK		A2	O	610 E COOK ST	7300	4400	REYNA, MIGUEL #7312
24272489	M REYNA	12/24/2024 22:46:10	BUILDCK	BUILDCK		A2	O	120 WEST COOK JOSEPHINE	INVAL 9999		REYNA, MIGUEL #7312
24272512	M REYNA	12/24/2024 23:39:14	SWATCH	SWATCH		N0	O	520 CULTIVATOR CT	7300	4400	REYNA, MIGUEL #7312
24272514	N WRIGHT	12/24/2024 23:40:31	BUILDCK	BUILDCK		A2	O	610 E COOK ST	7300	4400	WRIGHT, NICOLAS #7309
24272531	L PAYNE	12/25/2024 00:12:04	WORKS	WORKS	JOSHUA	N3	P	500 IRIS BANKS LN	7300	4400	WRIGHT, NICOLAS #7309
24272567	M REYNA	12/25/2024 01:15:29	SWATCH	SWATCH		N0	O	1100 COMMUNITY WAY	7300	4401	REYNA, MIGUEL #7312
24272595	M REYNA	12/25/2024 02:22:29	BUILDCK	BUILDCK		A2	O	310 E COOK ST	7300	4400	REYNA, MIGUEL #7312
24272602	N WRIGHT	12/25/2024 02:52:37	BUILDCK	BUILDCK		A2	O	408 MAIN ST	7300	4400	WRIGHT, NICOLAS #7309
24272608	M REYNA	12/25/2024 03:12:22	SWATCH	SWATCH		N0	O	1111 BURLAP LN	7300	4400	REYNA, MIGUEL #7312

Address Range: NONE Room No: % Street Name: % Street Type: % /// Phone No: NONE  
Call Type: NONE /// Call Type Excluded: NONE  
Actual Call Type: NONE /// Actual Call Type Excluded: NONE  
Call Dispo: NONE /// Call Source: NONE  
Unit: NONE /// Officer: 7312 /// Call Taker: NONE  
Remark: NONE  
District: NONE /// Grid: NONE /// City: NONE

CFSNo	CallTaker	Received	CallType	ActCallType	ReportingParty	Disp	C/S	Address	Dist	Grid	Officer
24272610	N WRIGHT	12/25/2024 03:21:28	BUILDCK	BUILDCK		A2	O	310 E COOK ST	7300	4400	WRIGHT, NICOLAS #7309
24272625	M REYNA	12/25/2024 04:40:44	BUILDCK	BUILDCK		A2	O	610 E COOK ST	7300	4400	REYNA, MIGUEL #7312
24272645	B VOSE	12/25/2024 06:06:35	BUILDCK	BUILDCK		A2	O	711 EAST ST	7300	4400	VOSE, BARCLAY #7313
24272656	B VOSE	12/25/2024 06:47:53	BUILDCK	BUILDCK	VOSE	A2	O	390 W COOK ST	7300	4400	VOSE, BARCLAY #7313
24272666	B VOSE	12/25/2024 07:15:33	SWATCH	SWATCH	VOSE	N0	O	610 E COOK ST	7300	4400	VOSE, BARCLAY #7313
24272686	H CASTRO	12/25/2024 08:21:14	MENTAL	MENTAL	CINDY	N0	P	316 PENNINGTON RD	7300	4400	VOSE, BARCLAY #7313
24272690	B VOSE	12/25/2024 08:51:54	BUILDCK	BUILDCK	VOSE	A2	O	310 E COOK ST	7300	4400	VOSE, BARCLAY #7313
24272722	B VOSE	12/25/2024 09:44:18	BUILDCK	BUILDCK	VOSE	A2	O	1201 COTTON GIN CT	7300	4401	VOSE, BARCLAY #7313
24272803	S GOMEZ	12/25/2024 13:33:44	TS	TS	VOSE, BARCLAY	CT	O	600 EAST ST	7300	4400	VOSE, BARCLAY #7313
24272833	B VOSE	12/25/2024 15:01:05	BUILDCK	BUILDCK	VOSE	A2	O	900 MAIN ST	7300	4400	VOSE, BARCLAY #7313
24272837	T MIDDLETON	12/25/2024 15:11:14	FALARM	FALARM	KIM W/ ADT	N1	9	721 MEADOW CREEK LN	7300	4400	VOSE, BARCLAY #7313
24272850	T SCHOELEN	12/25/2024 15:28:48	DIST	AAST		N12	P	728 RICHMOND DR	7400	4201	VOSE, BARCLAY #7313
24272885	A VANOVER	12/25/2024 17:56:46	BUILDCK	BUILDCK		A2	O	390 W COOK ST	7300	4400	VANOVER, ADAM #7306
24272893	A VANOVER	12/25/2024 18:21:31	BUILDCK	BUILDCK		A2	O	1201 COTTON GIN CT	7300	4401	VANOVER, ADAM #7306
24272950	A VANOVER	12/25/2024 20:48:21	BUILDCK	BUILDCK		A2	O	900 MAIN ST	7300	4400	VANOVER, ADAM #7306
24273011	L PAYNE	12/25/2024 21:55:37	TS	TS	VANOVER, ADAM	CT	O	610 E COOK ST	7300	4400	VANOVER, ADAM #7306
24273047	A VANOVER	12/25/2024 22:52:06	BUILDCK	BUILDCK		A2	O	310 E COOK ST	7300	4400	VANOVER, ADAM #7306
24273059	L PAYNE	12/25/2024 23:28:46	TS	TS	BIGBY, CHRISTOPHER	CT	O	MOSSY OAK DR / EAST ST	7300	4400	BIGBY, CHRISTOPHER #7314
24273082	E BURRIS-DYER	12/26/2024 00:19:44	FIRST	FIRST	MITCHELL, PAT	N0	P	300 MERCER DR	7300	4400	BIGBY, CHRISTOPHER #7314
24273083	A VANOVER	12/26/2024 00:21:51	BUILDCK	BUILDCK		A2	O	1201 COTTON GIN CT	7300	4401	VANOVER, ADAM #7306

Address Range: NONE Room No: % Street Name: % Street Type: % /// Phone No: NONE  
Call Type: NONE /// Call Type Excluded: NONE  
Actual Call Type: NONE /// Actual Call Type Excluded: NONE  
Call Dispo: NONE /// Call Source: NONE  
Unit: NONE /// Officer: 7306 /// Call Taker: NONE  
Remark: NONE  
District: NONE /// Grid: NONE /// City: NONE

CFSNo	CallTaker	Received	CallType	ActCallType	ReportingParty	Disp	C/S	Address	Dist	Grid	Officer
24273086	A LONGRIGG	12/26/2024 00:33:15	NDIST	NDIST	ALEX	N0	P	100 SEBASTIAN LN	7300	4400	VANOVER, ADAM #7306
24273091	C BIGBY	12/26/2024 00:50:40	BUILDCK	BUILDCK		A2	O	310 E COOK ST	7300	4400	BIGBY, CHRISTOPHER #7314
24273127	P TANUVASA	12/26/2024 02:35:34	TS	TS	BIGBY, CHRISTOPHER	CT	O	BRANDING PL / SHEAR DR	7300	4401	BIGBY, CHRISTOPHER #7314
24273155	P TANUVASA	12/26/2024 04:59:51	TS	TS	BIGBY, CHRISTOPHER	CT	O	700 E COOK ST	7300	4400	BIGBY, CHRISTOPHER #7314
24273161	B VOSE	12/26/2024 05:38:11	BUILDCK	BUILDCK	VOSE	A2	O	711 EAST ST	7300	4400	VOSE, BARCLAY #7313
24273162	E BURRIS-DY ER	12/26/2024 05:43:12	FIRST	FIRST	FM CALLER	N0	P	1102 STOCKYARD ST	7300	4400	VOSE, BARCLAY #7313
24273166	B VOSE	12/26/2024 06:13:49	SWATCH	SWATCH	VOSE	N0	O	610 E COOK ST	7300	4400	VOSE, BARCLAY #7313
24273181	T SCHOELEN	12/26/2024 06:50:04	TS	TS	VOSE, BARCLAY	CT	O	W COOK ST / MILTON ST	7300	4400	VOSE, BARCLAY #7313
24273292	B VOSE	12/26/2024 09:44:29	BUILDCK	BUILDCK	VOSE	A2	O	1201 COTTON GIN CT	7300	4401	VOSE, BARCLAY #7313
24273428	B VOSE	12/26/2024 13:08:59	SWATCH	SWATCH	VOSE	N0	O	390 W COOK ST	7300	4400	VOSE, BARCLAY #7313
24273442	B VOSE	12/26/2024 13:44:33	SWATCH	SWATCH	VOSE	N0	O	310 E COOK ST	7300	4400	VOSE, BARCLAY #7313
24273499	B VOSE	12/26/2024 15:43:15	BUILDCK	BUILDCK	VOSE	A2	O	900 MAIN ST	7300	4400	VOSE, BARCLAY #7313
24273562	A VANOVER	12/26/2024 17:46:07	BUILDCK	BUILDCK		A2	O	900 MAIN ST	7300	4400	VANOVER, ADAM #7306
24273569	A LONGRIGG	12/26/2024 18:00:54	FIRST	FIRST	MALE CALLER	N0	P	304 PLUM DR	7300	4400	BIGBY, CHRISTOPHER #7314
24273572	P TANUVASA	12/26/2024 18:28:07	ABAND	AAST	GRACIE	N12	P	E FM 6 / COUNTY ROAD 595	140	1270	BIGBY, CHRISTOPHER #7314
24273591	E BURRIS-DY ER	12/26/2024 18:47:34	SFIRE	SFIRE	ALEX	N0	9	714 SAVANNA DR	7300	4400	BIGBY, CHRISTOPHER #7314
24273609	A MABRY	12/26/2024 19:03:47	BUILDCK	BUILDCK	BIGBY, CHRISTOPHER	A2	O	SADDLE BLANKET DR / SIDEBOARD DR	7300	4400	BIGBY, CHRISTOPHER #7314
24273612	A MABRY	12/26/2024 19:10:21	AALARM	AALARM	BIGBY, CHRISTOPHER	A1	O	210 RIGGING RING DR	7300	4400	BIGBY, CHRISTOPHER #7314
24273620	K SANTIBAN EZ	12/26/2024 19:26:34	WATER	WATER	JASON	N1	P	604 CHUCK WAGON DR	7300	4401	BIGBY, CHRISTOPHER #7314

Address Range: NONE Room No: % Street Name: % Street Type: % /// Phone No: NONE  
Call Type: NONE /// Call Type Excluded: NONE  
Actual Call Type: NONE /// Actual Call Type Excluded: NONE  
Call Dispo: NONE /// Call Source: NONE  
Unit: NONE /// Officer: 616 /// Call Taker: NONE  
Remark: NONE  
District: NONE /// Grid: NONE /// City: NONE

CFSNo	CallTaker	Received	CallType	ActCallType	ReportingParty	Disp	C/S	Address	Dist	Grid	Officer
24273630	A MABRY	12/26/2024 19:41:20	MASST	MASST	BIGBY, CHRISTOPHER	CT	P	WEATHERED WAY / ROUGH RIDER TRL	7300	4400	BIGBY, CHRISTOPHER #7314
24273631	K SANTIBAN EZ	12/26/2024 19:43:22	FIRST	FIRST	EUGENE	N0	P	304 PLUM DR	7300	4400	VANOVER, ADAM #7306
24273641	K SANTIBAN EZ	12/26/2024 20:03:45	DDIST	AAST	NEMER,AMY	N12	P	522 COOPER CT	140	4500	VANOVER, ADAM #7306
24273648	A MABRY	12/26/2024 20:18:49	TS	TS	BIGBY, CHRISTOPHER	CT	O	310 E COOK ST	7300	4400	BIGBY, CHRISTOPHER #7314
24273696	P TANUVASA	12/26/2024 21:14:47	INFO	INFO	PRACHEK, TONI	N0	P	908 LEXINGTON LN	7300	4400	BIGBY, CHRISTOPHER #7314
24273700	A VANOVER	12/26/2024 21:26:05	BUILDCK	BUILDCK		A2	O	390 W COOK ST	7300	4400	VANOVER, ADAM #7306
24273701	A MABRY	12/26/2024 21:27:43	TS	TS	BIGBY, CHRISTOPHER	CT	O	ROSE DR / W COOK ST	7300	4400	BIGBY, CHRISTOPHER #7314
24273717	P TANUVASA	12/26/2024 21:54:55	MENTAL	MENTAL	CINDY	N0	P	316 PENNINGTON RD	7300	4400	BIGBY, CHRISTOPHER #7314
24273771	G VENABLE	12/26/2024 23:09:30	MENTAL	MENTAL	CINDY	N0	P	316 PENNINGTON RD	7300	4400	BIGBY, CHRISTOPHER #7314
24273784	G VENABLE	12/26/2024 23:53:00	TS	TS	BIGBY, CHRISTOPHER	CT	O	900 MAIN ST	7300	4400	BIGBY, CHRISTOPHER #7314
24273867	A MABRY	12/27/2024 03:45:40	TS	TS	BIGBY, CHRISTOPHER	CT	O	390 W COOK ST	7300	4400	BIGBY, CHRISTOPHER #7314
24273873	C BIGBY	12/27/2024 04:01:37	BUILDCK	BUILDCK		A2	O	310 E COOK ST	7300	4400	BIGBY, CHRISTOPHER #7314
24273876	C BIGBY	12/27/2024 04:02:53	BUILDCK	BUILDCK		A2	O	610 E COOK ST	7300	4400	BIGBY, CHRISTOPHER #7314
24273894	B VOSE	12/27/2024 05:38:59	BUILDCK	BUILDCK	VOSE	A2	O	711 EAST ST	7300	4400	VOSE, BARCLAY #7313
24273901	B VOSE	12/27/2024 06:06:08	SWATCH	SWATCH	VOSE	N0	O	610 E COOK ST	7300	4400	VOSE, BARCLAY #7313
24273948	B VOSE	12/27/2024 07:43:03	BUILDCK	BUILDCK	VOSE	A2	O	900 MAIN ST	7300	4400	VOSE, BARCLAY #7313
24274019	B VOSE	12/27/2024 09:13:53	BUILDCK	BUILDCK		A2	O	1201 COTTON GIN CT	7300	4401	VOSE, BARCLAY #7313
24274079	D JARRELL	12/27/2024 10:11:24	AALARM	AALARM	HOME PRO	N0	A	523 CULTIVATOR CT	7300	4400	VOSE, BARCLAY #7313
24274097	D JARRELL	12/27/2024 10:35:22	AALARM	AALARM	ADT	N0	A	1400 TURNWOOD RUN	7300	4400	VOSE, BARCLAY #7313
24274100	M ALLEN	12/27/2024 10:39:48	FIRST	FIRST	MIRNA	N0	P	316 WRANGLER DR	7300	4401	VOSE, BARCLAY #7313

Address Range: NONE Room No: % Street Name: % Street Type: % /// Phone No: NONE  
Call Type: NONE /// Call Type Excluded: NONE  
Actual Call Type: NONE /// Actual Call Type Excluded: NONE  
Call Dispo: NONE /// Call Source: NONE  
Unit: NONE /// Officer: 624 /// Call Taker: NONE  
Remark: NONE  
District: NONE /// Grid: NONE /// City: NONE

CFSNo	CallTaker	Received	CallType	ActCallType	ReportingParty	Disp	C/S	Address	Dist	Grid	Officer
24274168	B VOSE	12/27/2024 12:28:24	SWATCH	SWATCH	VOSE	N0	O	390 W COOK ST	7300	4400	VOSE, BARCLAY #7313
24274194	M ALLEN	12/27/2024 12:56:12	REPO	REPO	JASON W/ WEST TEXAS AUTO RECOVERY	N5	P	1111 BLESSED LN	7300	4401	
24274306	B VOSE	12/27/2024 15:14:38	SWATCH	SWATCH	VOSE	N0	O	310 E COOK ST	7300	4400	VOSE, BARCLAY #7313
24274348	D JARRELL	12/27/2024 16:12:25	TS	TS	VOSE, BARCLAY	CT	O	COTTON GIN CT / PATINA ST	7300	4401	VOSE, BARCLAY #7313
24274454	A VANOVER	12/27/2024 18:51:52	BUILDCK	BUILDCK		A2	O	390 W COOK ST	7300	4400	VANOVER, ADAM #7306
24274457	A MABRY	12/27/2024 19:00:16	FALARM	FALARM	ADT	N1	9	807 FARMSTEAD WAY	7300	4400	BIGBY, CHRISTOPHER #7314
24274463	P TANUVASA	12/27/2024 19:02:01	NARC	NARC	LAURA	N10	P	201 WROUGHT IRON DR	7300	4400	BIGBY, CHRISTOPHER #7314
24274557	C BIGBY	12/27/2024 21:08:29	BUILDCK	BUILDCK		A2	O	610 E COOK ST	7300	4400	BIGBY, CHRISTOPHER #7314
24274558	G VENABLE	12/27/2024 21:10:07	TS	TS	BIGBY, CHRISTOPHER	CT	O	310 E COOK ST	7300	4400	BIGBY, CHRISTOPHER #7314
24274565	A VANOVER	12/27/2024 21:15:50	BUILDCK	BUILDCK		A2	O	610 E COOK ST	7300	4400	VANOVER, ADAM #7306
24274567	A MABRY	12/27/2024 21:19:31	CIRCUM	AAST	SMITH, WENDY	N12	P	7795 N COLE ST	140	1261	VANOVER, ADAM #7306
24274615	A VANOVER	12/27/2024 22:29:03	BUILDCK	BUILDCK		A2	O	900 MAIN ST	7300	4400	VANOVER, ADAM #7306
24274667	G VENABLE	12/28/2024 00:09:54	TS	TS	BIGBY, CHRISTOPHER	CT	O	EAST ST / DOUBLE R PASS	7300	4400	BIGBY, CHRISTOPHER #7314
24274749	C BIGBY	12/28/2024 02:38:44	CITIZEN	CITIZEN		N10	O	814 TROUGH ST	7300	4401	BIGBY, CHRISTOPHER #7314
24274777	G VENABLE	12/28/2024 03:29:51	TS	TS	BIGBY, CHRISTOPHER	CT	O	MOSSY OAK DR / EAST ST	7300	4400	BIGBY, CHRISTOPHER #7314
24274808	B VOSE	12/28/2024 05:44:06	BUILDCK	BUILDCK	VOSE	A2	O	711 EAST ST	7300	4400	VOSE, BARCLAY #7313
24274813	B VOSE	12/28/2024 06:07:15	SWATCH	SWATCH	VOSE	N0	O	610 E COOK ST	7300	4400	VOSE, BARCLAY #7313
24274839	I CHAPMAN	12/28/2024 07:38:35	FIRST	FIRST	MARK	N0	P	512 MILTON ST	7300	4400	VOSE, BARCLAY #7313
24274841	I CHAPMAN	12/28/2024 07:43:14	CHECK	AAST	OFC COOPER W/ COMMERCE PD	N12	P	7234 COUNTY ROAD 544	7300	4400	VOSE, BARCLAY #7313

Address Range: NONE Room No: % Street Name: % Street Type: % /// Phone No: NONE  
Call Type: NONE /// Call Type Excluded: NONE  
Actual Call Type: NONE /// Actual Call Type Excluded: NONE  
Call Dispo: NONE /// Call Source: NONE  
Unit: NONE /// Officer: 621 /// Call Taker: NONE  
Remark: NONE  
District: NONE /// Grid: NONE /// City: NONE

CFSNo	CallTaker	Received	CallType	ActCallType	ReportingParty	Disp	C/S	Address	Dist	Grid	Officer
24274857	B VOSE	12/28/2024 08:20:42	SWATCH	SWATCH	VOSE	N0	O	310 E COOK ST	7300	4400	VOSE, BARCLAY #7313
24274907	B VOSE	12/28/2024 09:28:58	BUILDCK	BUILDCK	VOSE	A2	O	900 MAIN ST	7300	4400	VOSE, BARCLAY #7313
24274935	B VOSE	12/28/2024 10:32:12	BUILDCK	BUILDCK	VOSE	A2	O	1201 COTTON GIN CT	7300	4401	VOSE, BARCLAY #7313
24274964	I CHAPMAN	12/28/2024 12:00:22	CIVIL	CIVIL	EVANS, AMANDA	N0	P	1212 TWISTED BROOK DR	7300	4400	VOSE, BARCLAY #7313
24274968	B VOSE	12/28/2024 12:22:19	SWATCH	SWATCH	VOSE	N0	O	390 W COOK ST	7300	4400	VOSE, BARCLAY #7313
24274969	S GOMEZ	12/28/2024 12:31:14	CIVIL	CIVIL	OLIVER, AMANDA	R1	P	702 WINDMILL ST	7300	4401	VOSE, BARCLAY #7313
24274993	T SCHOELEN	12/28/2024 13:57:20	FI	FI	OLIVER, DAVID	N0	O	702 WINDMILL ST	7300	4401	VOSE, BARCLAY #7313
24275021	S GOMEZ	12/28/2024 15:38:57	TS	TS	VANOVER, ADAM	CT	O	900 W COOK ST	7300	4400	VANOVER, ADAM #7306
24275030	A VANOVER	12/28/2024 15:57:04	BUILDCK	BUILDCK		A2	O	310 E COOK ST	7300	4400	VANOVER, ADAM #7306
24275032	A VANOVER	12/28/2024 16:04:39	BUILDCK	BUILDCK		A2	O	1201 COTTON GIN CT	7300	4401	VANOVER, ADAM #7306
24275044	T MIDDLETON	12/28/2024 16:34:24	DIST	DDIST	TIMMY	R1	P	1114 HOMESTEAD LN	7300	4400	VANOVER, ADAM #7306
24275080	C BIGBY	12/28/2024 18:00:36	BUILDCK	BUILDCK		A2	O	610 E COOK ST	7300	4400	BIGBY, CHRISTOPHER #7314
24275109	A LONGRIGG	12/28/2024 18:59:50	TS	TS	BIGBY, CHRISTOPHER	CT	O	800 TROUGH ST	7300	4401	BIGBY, CHRISTOPHER #7314
24275130	A LONGRIGG	12/28/2024 19:35:37	CITIZEN	CITIZEN	BIGBY, CHRISTOPHER	N10	O	1100 COMMUNITY WAY	7300	4401	BIGBY, CHRISTOPHER #7314
24275151	A VANOVER	12/28/2024 19:51:34	BUILDCK	BUILDCK		A2	O	1201 COTTON GIN CT	7300	4401	VANOVER, ADAM #7306
24275232	C BIGBY	12/28/2024 21:43:34	BUILDCK	BUILDCK		A2	O	900 MAIN ST	7300	4400	BIGBY, CHRISTOPHER #7314
24275271	A MABRY	12/28/2024 22:34:26	VEH	AAST	STANFIELD, DAVID	R5	P	1683 COUNTY ROAD 596	7300	4400	VANOVER, ADAM #7306
24275309	E BURRIS-DYER	12/29/2024 00:15:39	RECKLS	RECKLS	JONATHAN	N0	P	N STATE HIGHWAY 78 / OAK ST	7400	4200	BIGBY, CHRISTOPHER #7314

Address Range: NONE Room No: % Street Name: % Street Type: % /// Phone No: NONE  
Call Type: NONE /// Call Type Excluded: NONE  
Actual Call Type: NONE /// Actual Call Type Excluded: NONE  
Call Dispo: NONE /// Call Source: NONE  
Unit: NONE /// Officer: 628 /// Call Taker: NONE  
Remark: NONE  
District: NONE /// Grid: NONE /// City: NONE

CFSNo	CallTaker	Received	CallType	ActCallType	ReportingParty	Disp	C/S	Address	Dist	Grid	Officer
24275315	A LONGRIGG	12/29/2024 00:25:57	AALARM	AALARM	TERSEA W/ PEOPLES ALARMS	A3	A	1107 BLESSED LN	7300	4401	VANOVER, ADAM #7306
24275320	A MABRY	12/29/2024 00:34:28	CIRCUM	CIRCUM	VILMA, IRERI	N10	P	1301 TWISTED BROOK DR	7300	4400	BIGBY, CHRISTOPHER #7314
24275370	C BIGBY	12/29/2024 02:18:08	BUILDCK	BUILDCK		A2	O	310 E COOK ST	7300	4400	BIGBY, CHRISTOPHER #7314
24275373	C BIGBY	12/29/2024 02:22:48	BUILDCK	BUILDCK		A2	O	390 W COOK ST	7300	4400	BIGBY, CHRISTOPHER #7314
24275405	E BURRIS-DY ER	12/29/2024 05:11:02	FIRST	FIRST	MARIA	N0	P	1323 BUSHEL DR	7300	4401	BIGBY, CHRISTOPHER #7314
24275446	R BROWN	12/29/2024 07:36:43	BUILDCK	BUILDCK		A2	O	900 MAIN ST	7300	4400	BROWN, REID #7310
24275449	B TENORIO	12/29/2024 07:43:16	VEH	VEH	BROWN, REID	N0	O	900 MAIN ST	7300	4400	BROWN, REID #7310
24275462	M FAWAD	12/29/2024 08:15:24	PARKING	PARKING	BROWN, REID	N0	O	402 MCDONALD DR	7300	4400	BROWN, REID #7310
24275475	R BROWN	12/29/2024 08:55:19	SWATCH	SWATCH	BROWN	N0	O	610 E COOK ST	7300	4400	BROWN, REID #7310
24275494	M FAWAD	12/29/2024 09:10:10	MAJOR	AAST	NEWMAN, LEA	N0	P	E FM 6 / COUNTY ROAD 595	140	1270	BROWN, REID #7310
24275496	M FAWAD	12/29/2024 09:13:15	AALARM	AALARM	ADT	N0	A	804 CORRAL ST	7300	4401	BROWN, REID #7310
24275532	J VEST	12/29/2024 10:19:34	CIVILS	CIVILS	OLIVER,DAVID	N0	P	702 WINDMILL ST	7300	4401	BROWN, REID #7310
24275549	R BROWN	12/29/2024 11:18:21	SWATCH	SWATCH	BROWN	N0	O	390 W COOK ST	7300	4400	BROWN, REID #7310
24275552	B TENORIO	12/29/2024 11:19:53	TS	TS	BROWN, REID	CT	O	W COOK ST / SEBASTIAN LN	7300	4400	BROWN, REID #7310
24275561	J VEST	12/29/2024 12:06:32	VDIST	VDIST	JOSH	R1	P	FARMSTEAD WAY / PINE HOLLOW WAY	7300	4400	BROWN, REID #7310
24275630	R BROWN	12/29/2024 14:42:49	SWATCH	SWATCH	BROWN	N0	O	310 E COOK ST	7300	4400	BROWN, REID #7310
24275647	R BROWN	12/29/2024 15:07:18	BUILDCK	BUILDCK	BROWN	A2	O	900 MAIN ST	7300	4400	BROWN, REID #7310
24275660	M FAWAD	12/29/2024 15:29:27	TS	TS	BROWN, REID	CT	O	700 EAST ST	7300	4400	BROWN, REID #7310
24275661	J VEST	12/29/2024 15:30:56	FIRST	FIRST	FOX,MICHELLE	N0	P	718 MEADOW CREEK LN	7300	4400	BROWN, REID #7310
24275693	M FAWAD	12/29/2024 16:25:20	MASST	MASST	BROWN, REID	N0	O	CR 2668 / SUNRISE	7300	4400	BROWN, REID #7310
24275703	R BROWN	12/29/2024 16:51:57	BUILDCK	BUILDCK	BROWN	A2	O	1201 COTTON GIN CT	7300	4401	BROWN, REID #7310
24275735	N WRIGHT	12/29/2024 18:35:29	BUILDCK	BUILDCK		A2	O	610 E COOK ST	7300	4400	WRIGHT, NICOLAS #7309
24275741	L SAULTERS	12/29/2024 18:46:54	TS	TS	WRIGHT, NICOLAS	CT	O	700 EAST ST	7300	4400	WRIGHT, NICOLAS #7309

Address Range: NONE Room No: % Street Name: % Street Type: % /// Phone No: NONE  
Call Type: NONE /// Call Type Excluded: NONE  
Actual Call Type: NONE /// Actual Call Type Excluded: NONE  
Call Dispo: NONE /// Call Source: NONE  
Unit: NONE /// Officer: 604 /// Call Taker: NONE  
Remark: NONE  
District: NONE /// Grid: NONE /// City: NONE

CFSNo	CallTaker	Received	CallType	ActCallType	ReportingParty	Disp	C/S	Address	Dist	Grid	Officer
24275894	N WRIGHT	12/29/2024 22:28:22	BUILDCK	BUILDCK		A2	O	390 W COOK ST	7300	4400	WRIGHT, NICOLAS #7309
24275901	J PRITCHARD	12/29/2024 22:47:30	FIRST	FIRST	PHILLIP	ER	P	17755 FM 1778	140	1241	WRIGHT, NICOLAS #7309
24275961	N WRIGHT	12/30/2024 01:49:49	BUILDCK	BUILDCK		A2	O	201 W HUBBARD RD	7300	4400	WRIGHT, NICOLAS #7309
24275996	N WRIGHT	12/30/2024 03:31:46	BUILDCK	BUILDCK		A2	O	221 MAIN ST	7300	4400	WRIGHT, NICOLAS #7309
24275998	C GLASSCOKK	12/30/2024 03:26:08	DELIVE	AAST	ROCKWALL PD DISPATCH	N0	P	406 LLOYDS LN	7300	4400	WRIGHT, NICOLAS #7309
24276070	R BROWN	12/30/2024 07:35:25	TEA	TEA		N0	O	~DEL INDEPENDENCE TRL / W HUBBARD ST	7300	4400	BROWN, REID #7310
24276075	E WHITFIELD	12/30/2024 07:51:48	TS	TS	BROWN, REID	CT	O	W HUBBARD RD / SEBASTIAN LN	7300	4400	BROWN, REID #7310
24276106	R BROWN	12/30/2024 08:46:14	SWATCH	SWATCH	BROWN	N0	O	310 E COOK ST	7300	4400	BROWN, REID #7310
24276132	R BROWN	12/30/2024 09:26:11	SWATCH	SWATCH	BROWN	N0	O	310 E COOK ST	7300	4400	BROWN, REID #7310
24276137	R BROWN	12/30/2024 09:33:12	BUILDCK	BUILDCK	BROWN	A2	O	900 MAIN ST	7300	4400	BROWN, REID #7310
24276252	R BROWN	12/30/2024 11:53:30	SWATCH	SWATCH	BROWN	N0	O	610 E COOK ST	7300	4400	BROWN, REID #7310
24276271	J SHANNON	12/30/2024 12:25:15	TS	TS	BROWN, REID	CT	O	HEARTHSTONE DR / CAST IRON LN	7300	4401	BROWN, REID #7310
24276289	R BROWN	12/30/2024 12:56:08	BUILDCK	BUILDCK	BROWN	A2	O	711 EAST ST	7300	4400	BROWN, REID #7310
24276386	R BROWN	12/30/2024 14:47:29	BUILDCK	BUILDCK	BROWN	A2	O	1201 COTTON GIN CT	7300	4401	BROWN, REID #7310
24276410	J SHANNON	12/30/2024 15:13:17	TS	TS	BROWN, REID	CT	O	W HUBBARD RD / COUNTY ROAD 642	7300	4400	BROWN, REID #7310
24276434	R BROWN	12/30/2024 15:55:43	SWATCH	SWATCH	BROWN	N0	O	390 W COOK ST	7300	4400	BROWN, REID #7310
24276576	L PAYNE	12/30/2024 19:47:03	AALARM	AALARM	VIVANT	A1	A	315 FOUNTAIN VIEW LN	7300	4400	WRIGHT, NICOLAS #7309
24276595	L SAULTERS	12/30/2024 20:20:01	MENTAL	MENTAL	CINDY	N10	P	316 PENNINGTON RD	7300	4400	WRIGHT, NICOLAS #7309
24276638	J MARLER	12/30/2024 21:06:43	TS	TS	WRIGHT, NICOLAS	CT	O	MAPLE LN / EAST ST	7300	4400	WRIGHT, NICOLAS #7309
24276642	N WRIGHT	12/30/2024 21:16:05	CITIZEN	CITIZEN		N10	O	401 WRANGLER DR	7300	4401	WRIGHT, NICOLAS #7309

Address Range: NONE Room No: % Street Name: % Street Type: % /// Phone No: NONE  
Call Type: NONE /// Call Type Excluded: NONE  
Actual Call Type: NONE /// Actual Call Type Excluded: NONE  
Call Dispo: NONE /// Call Source: NONE  
Unit: NONE /// Officer: 7309 /// Call Taker: NONE  
Remark: NONE  
District: NONE /// Grid: NONE /// City: NONE

CFSNo	CallTaker	Received	CallType	ActCallType	ReportingParty	Disp	C/S	Address	Dist	Grid	Officer
24276659	J MARLER	12/30/2024 21:53:22	TS	TS	REYNA, MIGUEL	CT	O	EAST ST / E COOK ST	7300	4400	REYNA, MIGUEL #7312
24276675	J MARLER	12/30/2024 22:02:57	TS	TS	REYNA, MIGUEL	CT	O	310 E COOK ST	7300	4400	REYNA, MIGUEL #7312
24276697	A INGRAM	12/30/2024 22:43:31	CHECK	CHECK	KENT CROSS	N0	P	713 MEADOW CREEK LN	7300	4400	WRIGHT, NICOLAS #7309
24276705	L PAYNE	12/30/2024 23:02:16	TS	TS	REYNA, MIGUEL	CT	O	LONESOME DOVE / EAST ST	7300	4400	REYNA, MIGUEL #7312
24276710	L SAULTERS	12/30/2024 23:06:11	HARASS	HARASS	ALVARADO,, BLANCA	R1	P	519 CHUCK WAGON DR	7300	4401	REYNA, MIGUEL #7312
24276734	L PAYNE	12/31/2024 00:21:19	TS	TS	WRIGHT, NICOLAS	CT	O	610 E COOK ST	7300	4400	WRIGHT, NICOLAS #7309
24276740	M REYNA	12/31/2024 00:34:21	BUILDCK	BUILDCK		A2	O	120 WEST COOK JOSEPHINE	INVAL	9999	REYNA, MIGUEL #7312
24276742	L PAYNE	12/31/2024 00:38:05	TS	TS	WRIGHT, NICOLAS	CT	O	610 E COOK ST	7300	4400	WRIGHT, NICOLAS #7309
24276757	M REYNA	12/31/2024 01:25:20	SWATCH	SWATCH		N0	O	1411 WAVELESS RUN	7300	4400	REYNA, MIGUEL #7312
24276786	M REYNA	12/31/2024 02:17:01	SWATCH	SWATCH		N0	O	520 CULTIVATOR CT	7300	4400	REYNA, MIGUEL #7312
24276800	M REYNA	12/31/2024 03:09:39	BUILDCK	BUILDCK		A2	O	900 MAIN ST	7300	4400	REYNA, MIGUEL #7312
24276817	M REYNA	12/31/2024 04:13:21	BUILDCK	BUILDCK		A2	O	390 W COOK ST	7300	4400	REYNA, MIGUEL #7312
24276828	M REYNA	12/31/2024 05:28:49	BUILDCK	BUILDCK	REYNA	A2	O	711 EAST JOSEPHINE	INVAL	9999	REYNA, MIGUEL #7312
24276843	R BROWN	12/31/2024 06:10:20	BUILDCK	BUILDCK	BROWN	A2	O	900 MAIN ST	7300	4400	BROWN, REID #7310
24276880	R BROWN	12/31/2024 07:24:24	SWATCH	SWATCH	BROWN	N0	O	390 W COOK ST	7300	4400	BROWN, REID #7310
24276971	R BROWN	12/31/2024 09:19:52	SWATCH	SWATCH	BROWN	N0	O	310 E COOK ST	7300	4400	BROWN, REID #7310
24276998	R BROWN	12/31/2024 09:56:30	TEA	TEA		N0	O	~DEL INDEPENDENCE TRL / W HUBBARD ST	7300	4400	BROWN, REID #7310
24277004	H CASTRO	12/31/2024 09:59:05	TS	TS	BROWN, REID	CT	O	COUNTY ROAD 596 / COUNTY ROAD 640	7300	4400	BROWN, REID #7310
24277057	J SHANNON	12/31/2024 10:54:00	CIVIL	CIVIL	OLIVER,DAVID	N0	P	702 WINDMILL ST	7300	4401	BROWN, REID #7310
24277076	E WHITFIELD	12/31/2024 11:18:36	CIVIL	CIVIL	OLIVER,DAVID	N5	P	702 WINDMILL ST	7300	4401	BROWN, REID #7310
24277108	R BROWN	12/31/2024 12:01:02	BUILDCK	BUILDCK	BROWN	A2	O	1201 COTTON GIN CT	7300	4401	BROWN, REID #7310
24277154	R BROWN	12/31/2024 13:28:53	SWATCH	SWATCH	BROWN	N0	O	610 E COOK ST	7300	4400	BROWN, REID #7310
24277181	B TENORIO	12/31/2024 14:13:00	TS	TS	BROWN, REID	CT	O	COUNTY ROAD 596 / COUNTY ROAD 640	7300	4400	BROWN, REID #7310

Address Range: NONE Room No: % Street Name: % Street Type: % /// Phone No: NONE  
Call Type: NONE /// Call Type Excluded: NONE  
Actual Call Type: NONE /// Actual Call Type Excluded: NONE  
Call Dispo: NONE /// Call Source: NONE  
Unit: NONE /// Officer: 620 /// Call Taker: NONE  
Remark: NONE  
District: NONE /// Grid: NONE /// City: NONE

CFSNo	CallTaker	Received	CallType	ActCallType	ReportingParty	Disp	C/S	Address	Dist	Grid	Officer
24277211	H CASTRO	12/31/2024 15:06:39	TS	TS	BROWN, REID	CT	O	COTTON GIN CT / WINDROW DR	7300	4401	BROWN, REID #7310
24277272	J SHANNON	12/31/2024 16:36:45	NDIST	NDIST	ISSAAC	N0	P	MILO WAY / CROSS CREEK LN	7300	4400	BROWN, REID #7310
24277318	A INGRAM	12/31/2024 18:06:06	WORKS	WORKS	NATALIE	N10	P	813 TURNBUCKLE CT	7300	4400	WRIGHT, NICOLAS #7309
24277331	C GLASSCOK K	12/31/2024 18:18:31	TS	TS	REYNA, MIGUEL	CT	O	MILTON ST / N BYRON ST	7300	4400	REYNA, MIGUEL #7312
24277344	C GLASSCOK K	12/31/2024 18:37:31	TS	TS	WRIGHT, NICOLAS	CT	O	310 E COOK ST	7300	4400	WRIGHT, NICOLAS #7309
24277387	C GLASSCOK K	12/31/2024 19:33:26	TS	TS	REYNA, MIGUEL	CT	O	YAT / FM 6	INVAL 9999		REYNA, MIGUEL #7312
24277424	N WRIGHT	12/31/2024 20:12:56	BUILDCK	BUILDCK		A2	O	310 E COOK ST	7300	4400	WRIGHT, NICOLAS #7309
24277455	M REYNA	12/31/2024 20:45:33	BUILDCK	BUILDCK	REYNA	A2	O	1201 COTTON GIN CT	7300	4401	REYNA, MIGUEL #7312
24277489	A INGRAM	12/31/2024 21:10:03	WORKS	WORKS	WEST, RACHAEL	N0	P	708 WINDMILL ST	7300	4401	REYNA, MIGUEL #7312
24277568	M REYNA	12/31/2024 22:23:49	SWATCH	SWATCH	REYNA	N0	O	1411 WAVELESS RUN	7300	4400	REYNA, MIGUEL #7312
24277603	A INGRAM	12/31/2024 22:56:23	WORKS	WORKS	MICHELLE	N3	P	1130 SIDEBBOARD DR	7300	4400	WRIGHT, NICOLAS #7309
24277611	L SAULTERS	12/31/2024 23:04:45	WORKS	WORKS	AMANDA	CT	P	506 MILO WAY	7300	4400	REYNA, MIGUEL #7312
24277617	L SAULTERS	12/31/2024 23:11:17	RECKLS	RECKLS	MARION	N3	P	E FM 6 / CENTER ST	140	4500	WRIGHT, NICOLAS #7309

816

Address Range: NONE Room No: % Street Name: % Street Type: % /// Phone No: NONE  
Call Type: NONE /// Call Type Excluded: NONE  
Actual Call Type: NONE /// Actual Call Type Excluded: NONE  
Call Dispo: NONE /// Call Source: NONE  
Unit: NONE /// Officer: 604 /// Call Taker: NONE  
Remark: NONE  
District: NONE /// Grid: NONE /// City: NONE

# Josephine Fire Department

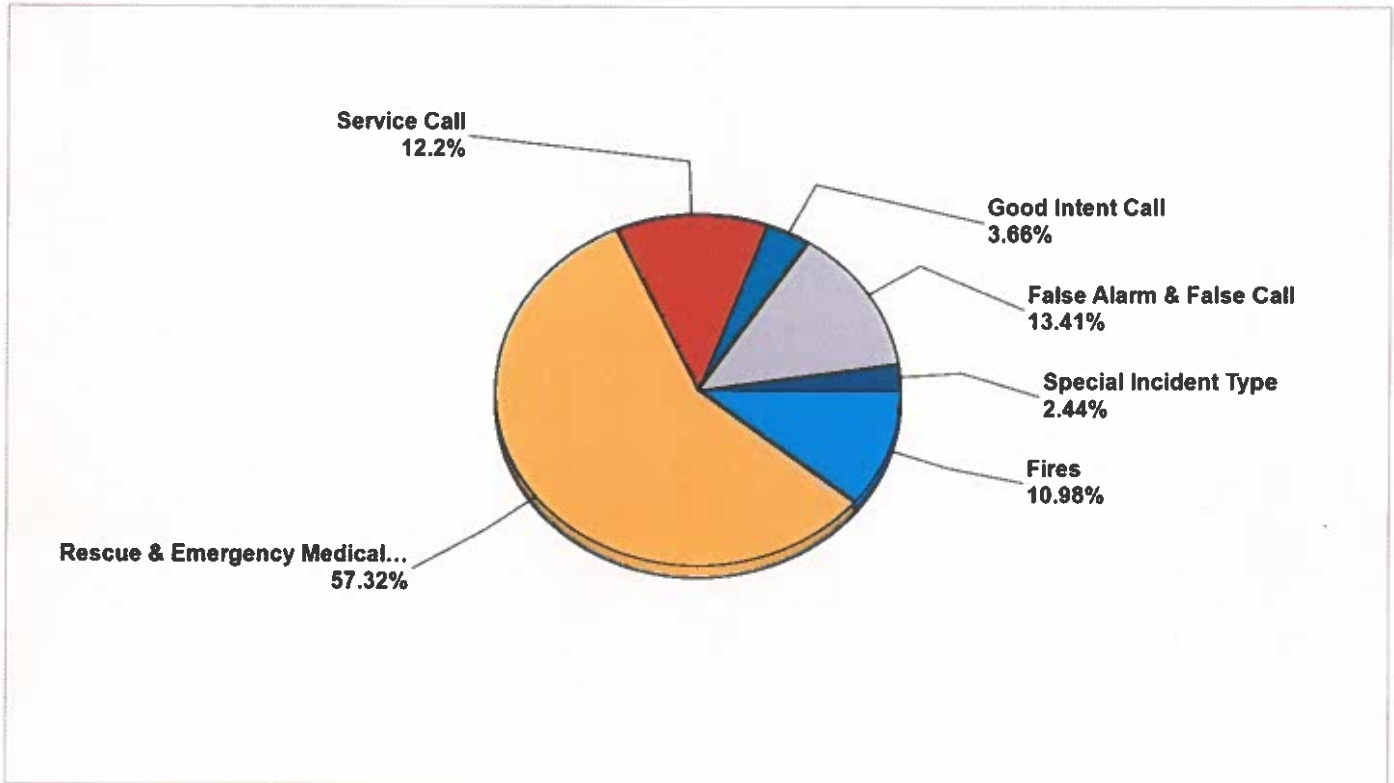
Josephine, TX

This report was generated on 1/4/2025 8:58:57 AM



## Breakdown by Major Incident Types for Date Range

Zone(s): All Zones | Start Date: 12/01/2024 | End Date: 12/31/2024



MAJOR INCIDENT TYPE	# INCIDENTS	% of TOTAL
Fires	9	10.98%
Rescue & Emergency Medical Service	47	57.32%
Service Call	10	12.2%
Good Intent Call	3	3.66%
False Alarm & False Call	11	13.41%
Special Incident Type	2	2.44%
<b>TOTAL</b>	<b>82</b>	<b>100%</b>

Only REVIEWED and/or LOCKED IMPORTED incidents are included. Summary results for a major incident type are not displayed if the count is zero.

### Detailed Breakdown by Incident Type

INCIDENT TYPE	# INCIDENTS	% of TOTAL
111 - Building fire	5	6.1%
142 - Brush or brush-and-grass mixture fire	1	1.22%
143 - Grass fire	1	1.22%
151 - Outside rubbish, trash or waste fire	2	2.44%
311 - Medical assist, assist EMS crew	1	1.22%
321 - EMS call, excluding vehicle accident with injury	40	48.78%
322 - Motor vehicle accident with injuries	3	3.66%
324 - Motor vehicle accident with no injuries.	3	3.66%
511 - Lock-out	2	2.44%
522 - Water or steam leak	1	1.22%
531 - Smoke or odor removal	1	1.22%
542 - Animal rescue	1	1.22%
550 - Public service assistance, other	1	1.22%
554 - Assist invalid	3	3.66%
561 - Unauthorized burning	1	1.22%
621 - Wrong location	1	1.22%
651 - Smoke scare, odor of smoke	2	2.44%
700 - False alarm or false call, other	1	1.22%
730 - System malfunction, other	1	1.22%
733 - Smoke detector activation due to malfunction	6	7.32%
743 - Smoke detector activation, no fire - unintentional	2	2.44%
745 - Alarm system activation, no fire - unintentional	1	1.22%
900 - Special type of incident, other	2	2.44%
<b>TOTAL INCIDENTS:</b>	<b>82</b>	<b>100%</b>

Only REVIEWED and/or LOCKED IMPORTED incidents are included. Summary results for a major incident type are not displayed if the count is zero.



# Josephine Fire Department

Josephine, TX

This report was generated on 1/4/2025 8:57:52 AM



## Incident Count per User-Defined Fields for Date Range

Start Date: 12/01/2024 | End Date: 12/31/2024

ANSWERS	# INCIDENTS
<b>USER-DEFINED FIELD: District Area (Required)</b>	
Caddo Mills Mutual Aid	1
Collin County Unicorporated	16
Farmersville Mutual Aid	4
Hunt County	1
Josephine City Limits	20
Lavon Mutual Aid	2
Magnolia Pointe	28
Nevada Mutual Aid	4
Riverfield	2
Waverly Estates	4

Only User-Defined values selected in the CUSTOM field of an incident Included. Only REVIEWED incidents included in count.



# Josephine Fire Department

Josephine, TX

This report was generated on 1/4/2025 8:56:58 AM



## Average Turnout Time (Dispatch to Enroute) per Station for Date Range

Start Date: 12/01/2024 | End Date: 12/31/2024

STATION	TURNOUT TIME (min) (Dispatch to Enroute)
	2:18
<b>AVERAGE TURNOUT TIME:</b>	<b>2:18</b>

Report calculates the average time difference between DISPATCH and ENROUTE for each station. Only REVIEWED incidents where ENROUTE time is provided are included. Cancelled apparatus are not included in this report.



emergencyreporting.com

Doc Id: 684

Page # 1 of 1

# Josephine Fire Department


Josephine, TX

This report was generated on 1/4/2025 8:55:58 AM



## Average Response Time per Station for Date Range

Start Date: 12/01/2024 | End Date: 12/31/2024



STATION	AVERAGE RESPONSE MM:SS (Dispatch to Arrived)
	6:44

AVERAGE RESPONSE TIME calculated from the average time difference between DISPATCH and ARRIVED times on Basic Info 4. Only REVIEWED incidents included.



# Josephine Fire Department

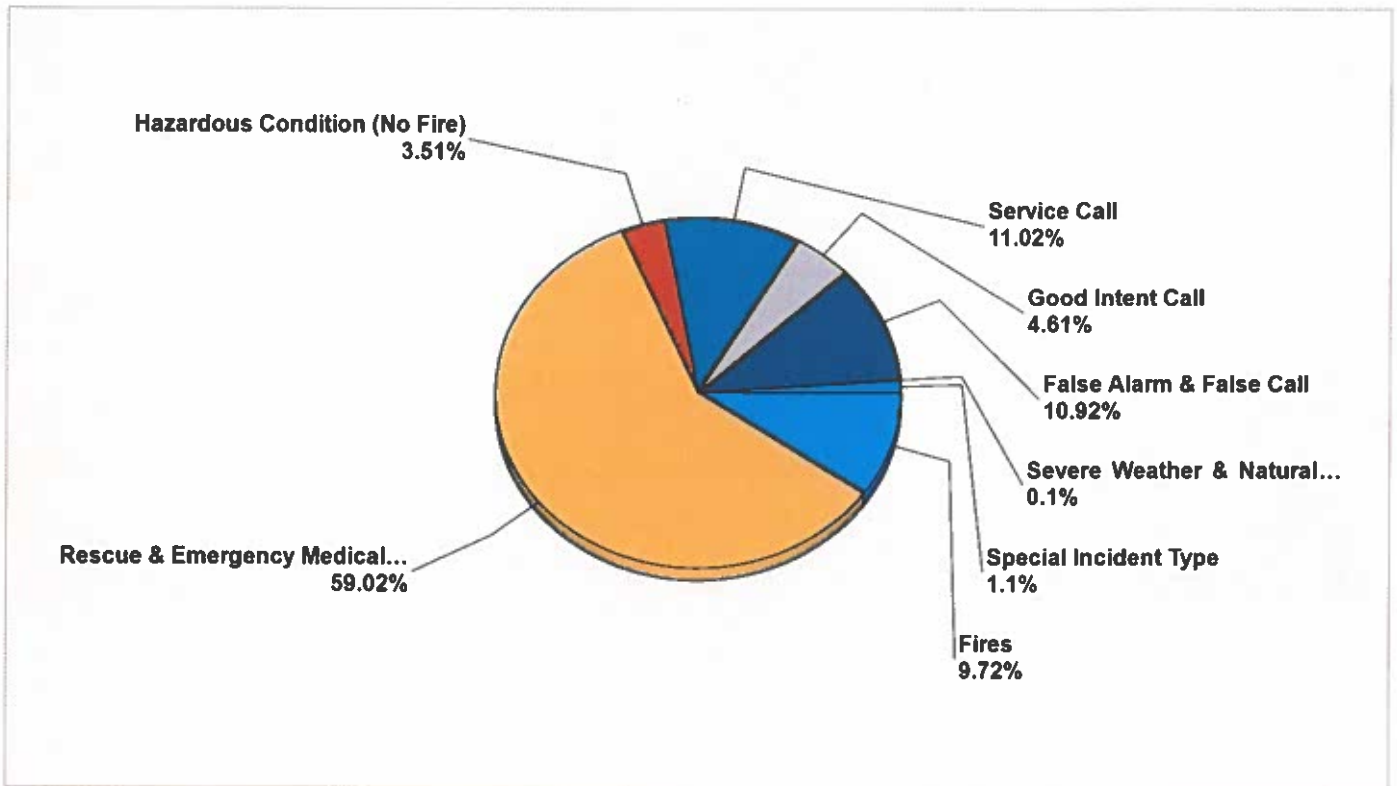
Josephine, TX

This report was generated on 1/4/2025 8:59:08 AM



## Breakdown by Major Incident Types for Date Range

Zone(s): All Zones | Start Date: 01/01/2024 | End Date: 12/31/2024



MAJOR INCIDENT TYPE	# INCIDENTS	% of TOTAL
Fires	97	9.72%
Rescue & Emergency Medical Service	589	59.02%
Hazardous Condition (No Fire)	35	3.51%
Service Call	110	11.02%
Good Intent Call	46	4.61%
False Alarm & False Call	109	10.92%
Severe Weather & Natural Disaster	1	0.1%
Special Incident Type	11	1.1%
<b>TOTAL</b>	<b>998</b>	<b>100%</b>

Only REVIEWED and/or LOCKED IMPORTED incidents are included. Summary results for a major incident type are not displayed if the count is zero.

**Detailed Breakdown by Incident Type**

<b>INCIDENT TYPE</b>	<b># INCIDENTS</b>	<b>% of TOTAL</b>
100 - Fire, other	4	0.4%
111 - Building fire	30	3.01%
112 - Fires in structure other than in a building	3	0.3%
113 - Cooking fire, confined to container	2	0.2%
118 - Trash or rubbish fire, contained	9	0.9%
123 - Fire in portable building, fixed location	1	0.1%
131 - Passenger vehicle fire	5	0.5%
140 - Natural vegetation fire, other	1	0.1%
142 - Brush or brush-and-grass mixture fire	5	0.5%
143 - Grass fire	26	2.61%
150 - Outside rubbish fire, other	1	0.1%
151 - Outside rubbish, trash or waste fire	9	0.9%
160 - Special outside fire, other	1	0.1%
300 - Rescue, EMS incident, other	1	0.1%
311 - Medical assist, assist EMS crew	73	7.31%
320 - Emergency medical service, other	4	0.4%
321 - EMS call, excluding vehicle accident with injury	443	44.39%
322 - Motor vehicle accident with injuries	39	3.91%
324 - Motor vehicle accident with no injuries.	26	2.61%
331 - Lock-in (if lock out , use 511 )	2	0.2%
341 - Search for person on land	1	0.1%
400 - Hazardous condition, other	6	0.6%
410 - Combustible/flammable gas/liquid condition, other	1	0.1%
411 - Gasoline or other flammable liquid spill	1	0.1%
412 - Gas leak (natural gas or LPG)	9	0.9%
413 - Oil or other combustible liquid spill	1	0.1%
424 - Carbon monoxide incident	2	0.2%
440 - Electrical wiring/equipment problem, other	2	0.2%
444 - Power line down	10	1%
445 - Arcing, shorted electrical equipment	2	0.2%
463 - Vehicle accident, general cleanup	1	0.1%
510 - Person in distress, other	2	0.2%
511 - Lock-out	28	2.81%
512 - Ring or jewelry removal	1	0.1%
522 - Water or steam leak	7	0.7%
531 - Smoke or odor removal	2	0.2%
542 - Animal rescue	1	0.1%
550 - Public service assistance, other	10	1%
551 - Assist police or other governmental agency	2	0.2%
553 - Public service	18	1.8%
554 - Assist invalid	20	2%
561 - Unauthorized burning	19	1.9%
600 - Good intent call, other	4	0.4%
611 - Dispatched & cancelled en route	28	2.81%
621 - Wrong location	1	0.1%
622 - No incident found on arrival at dispatch address	2	0.2%
631 - Authorized controlled burning	1	0.1%
651 - Smoke scare, odor of smoke	7	0.7%
653 - Smoke from barbecue, tar kettle	1	0.1%
661 - EMS call, party transported by non-fire agency	1	0.1%
671 - HazMat release investigation w/no HazMat	1	0.1%
700 - False alarm or false call, other	5	0.5%
714 - Central station, malicious false alarm	1	0.1%
730 - System malfunction, other	5	0.5%
731 - Sprinkler activation due to malfunction	1	0.1%

Only REVIEWED and/or LOCKED IMPORTED incidents are included. Summary results for a major incident type are not displayed if the count is zero.



### Detailed Breakdown by Incident Type

INCIDENT TYPE	# INCIDENTS	% of TOTAL
733 - Smoke detector activation due to malfunction	20	2%
735 - Alarm system sounded due to malfunction	4	0.4%
736 - CO detector activation due to malfunction	2	0.2%
740 - Unintentional transmission of alarm, other	2	0.2%
741 - Sprinkler activation, no fire - unintentional	1	0.1%
743 - Smoke detector activation, no fire - unintentional	44	4.41%
744 - Detector activation, no fire - unintentional	10	1%
745 - Alarm system activation, no fire - unintentional	14	1.4%
814 - Lightning strike (no fire)	1	0.1%
900 - Special type of incident, other	10	1%
911 - Citizen complaint	1	0.1%
<b>TOTAL INCIDENTS:</b>	<b>998</b>	<b>100%</b>

Only REVIEWED and/or LOCKED IMPORTED incidents are included. Summary results for a major incident type are not displayed if the count is zero.



# Josephine Fire Department

Josephine, TX

This report was generated on 1/4/2025 8:58:04 AM



## Incident Count per User-Defined Fields for Date Range

Start Date: 01/01/2024 | End Date: 12/31/2024

ANSWERS	# INCIDENTS
<b>USER-DEFINED FIELD: District Area (Required)</b>	
Caddo Mills Mutual Aid	22
Collin County Unicorporated	282
Copeville	21
Farmersville Mutual Aid	37
Hunt County	9
Josephine City Limits	202
Lavon Mutual Aid	5
Magnolia Pointe	320
Nevada Mutual Aid	65
Princeton Mutual Aid	1
Riverfield	14
Royse City Mutual Aid	1
Waverly Estates	18

<b>USER-DEFINED FIELD: Vehicle 1: Contact/VIN/Insurance</b>	
5TBRT34183S424930	1
Devir Douglas/ State Farm	1
Jacob Alan/ IJAFT4852YL208805/State Farm, 5854315a1643	1
JORDAN HERMESMYER/ 1D4PT6GX6AW156914/ GEICO 4563050147	1
refer to attached file	1

<b>USER-DEFINED FIELD: Vehicle 2: Contact/VIN/Insurance</b>	
refer to attached file	1

<b>USER-DEFINED FIELD: MVC Scene Clean-Up. Note all work involved on scene. Debris Removal, Oil Dry and roadway cleaning.</b>	
debris removal	1
Debris Removal, Oil Clean,	1
debris removal, oil dry	1
Debris Removal, Oil Dry and roadway cleaning.	4
lancets, blood test strips	1
removed debis, applied oil dry , and cleaned the roadway	1

<b>USER-DEFINED FIELD: MVC Tools used on scene: Note all tools used on scene during incident.</b>	
,cones, ice pack, traffic wands, broom	1
Broom, Dustpan, Shovel, traffic wands, cones, cable cutters	1
Broom, shovel, traffic wands, cones, leaf blower, oil clean up, back board	3

Only User-Defined values selected in the CUSTOM field of an incident Included. Only REVIEWED incidents included in count.

ANSWERS	# INCIDENTS
CONES, TRAFFIC WANDS, LIFEPAK, NECK BRACE, GLOVES, BACKBOARD,	1
Lifepack, thermomoter, glucose testing kit	1
Lifepak 15	1
Traffic Wands, Electric Road Flares, Cones	1
TRAFFIC WANDS, TRAFFIC CONES, REFLECTOR VESTS,	1

USER-DEFINED FIELD: Was a landing zone established?	
No	2
Yes	3

USER-DEFINED FIELD: Structure Fire: Owner Contact Information and Homeowner Insurance Provider.	
Loren Kennedy (214) 943-9743 Farmers insurance	1

USER-DEFINED FIELD: Structure Fire: Tools and supplies used on scene. List of all tools from the apparatus that were used on scene.	
Hallagan, 200' bumper line	1
Hose, SCBA, Bunker Gear, water, tic, rake, trash hook, flat head ax, pike pole, Attic ladder, LDH Hose, Couplings, mallet, spanner wrenches, Lights, TIC,	1
Hose, SCBA, Bunker Gear, water, tic, rake, trash hook, flat head ax, pike poll	1
PPV fan, Halligan, Pike pole, chain saw, 1 3/4" line	1

Only User-Defined values selected in the CUSTOM field of an incident Included. Only REVIEWED incidents included in count.

# Josephine Fire Department

Josephine, TX

This report was generated on 1/4/2025 8:57:10 AM



## Average Turnout Time (Dispatch to Enroute) per Station for Date Range

Start Date: 01/01/2024 | End Date: 12/31/2024

STATION	TURNOUT TIME (min) (Dispatch to Enroute)
	2:31
<b>AVERAGE TURNOUT TIME:</b>	<b>2:31</b>

Report calculates the average time difference between DISPATCH and ENROUTE for each station. Only REVIEWED incidents where ENROUTE time is provided are included. Cancelled apparatus are not included in this report.



emergencyreporting.com  
Doc Id: 684  
Page # 1 of 1

# Josephine Fire Department


Josephine, TX

This report was generated on 1/4/2025 8:56:26 AM



## Average Response Time per Station for Date Range

Start Date: 01/01/2024 | End Date: 12/31/2024



STATION	AVERAGE RESPONSE MM:SS (Dispatch to Arrived)
	7:18

AVERAGE RESPONSE TIME calculated from the average time difference between DISPATCH and ARRIVED times on Basic Info 4. Only REVIEWED incidents included.



**Call Type Summary:**

Barking (2)  
Confined Animal (1)  
Loose Dog (1)  
Patrol (4)  
Trapping (1)

**Call**

Address	Notes	Service / Type
12/2/2024 104 Horizon Way	Citizen reported a GP with a injury to its ear. Dog was picked up and brought back to the home shelter, no chip.	Animal Control Loose Dog
12/11/2024 409 W Hubbard Rd	Made contact with the caller and received many videos of this dog barking since December 2023. Caller states at this point she just needs a solution as she has made contact with the owner with no resolutions. Attempted to make contact with the owner but no answer, left a door hanger. apparently dog is strictly an outside dog and has never been brought inside.	Animal Control Barking
12/13/2024 1988 Harvest Lane	Hound was on the callers back porch, hound was picked up with no issues.	Animal Control Confined Animal
12/20/2024 314 Plum Dr	Reported Excessive barking at 314 Plum Dr. in Josephine. When I arrived there was no dog presently barking. Knocked on the door with no answer, left door hanger to contact us.	Animal Control Barking

12/31/2024  
316 North Greenville

5 trapped cats, all feral. i was able to get 4 out of 5 transported, 1 escaped so he will continue trapping.

Animal Control  
Trapping

**Patrol**

Address	Notes	Time In/Out	Service / Type
12/2/2024	Patrolled Josephine, Was informed by city hall of a dog named hercules that lives across the road from them thats constantly loose. Spoke with Makayla	-	Patrol Patrol
12/10/2024	patrolled josephine and hot spots, spoke to mikayla	1:15 pm - 1:45 pm Duration: .5 hours	Patrol Patrol
12/19/2024	Patrolled Horizon and no loose dogs . patrolled more areas then spoke to Mikayla in city hall.	12:15 pm - 12:45 pm Duration: .5 hours	Patrol Patrol
12/23/2024	Patrolled the city for loose, stray, and deceased animals.	-	Patrol Patrol



The following numbers are for December 2024:

**Total number of inspections – 32**

Initial Inspections – 9

Inspections after a Courtesy Letter – 4

Inspections after a Notice of Violation – 3

Inspections after a Final Notice – 3

Inspections after a Citation – 3

Certificate of Occupancy inspections – 10

**Violation Types**

High grass and weeds violations – 6

Trash and debris violations – 2

Junk vehicle violations – 2

Fence violations – 0

International Property Maintenance Code violations – 15

Dangerous Structure violations – 0

Work without permit violations – 4

Sign violations – 3

Zoning violations – 0

Illegal Dumping violations – 0

There was 1 court citation issued in December for a high grass and weeds violation.

City of Josephine  
**Quarterly Investment Report**  
 1st Qtr FYE 9/30/2025

**LOGIC INVESTMENT POOL**

	Operating Acct	*Restricted Acct Bond Acct	*Restricted Acct Tax Note series 2023 Acct	Total
Beginning Balance	8,251,799.60	15,981,971.19	5,050,943.46	29,284,714.25
Deposits	349,850.60			349,850.60
Withdrawals			1,840,785.65	1,840,785.65
Interest Earned	101,248.22	195,666.19	53,912.11	350,826.52
<b>Ending Balance</b>	<b>8,702,898.42</b>	<b>16,177,637.38</b>	<b>3,264,069.92</b>	<b>28,144,605.72</b>

Average Interest Rates

Oct-24	4.9905%
Nov-24	4.8298%
Dec-24	4.6928%

**TOTAL INVESTMENT BALANCE: 28,144,605.72**

The figures above illustrate the beginning balance of each investment account beginning October 1, 2024, deposits, withdrawals, interest earned and the ending balance of each account for the 1st quarter of FYE September 30, 2025.

These investments are in compliance with the City of Josephine's Investment Policy and relevant sections of the Public Funds Investment Act.

**Quarterly Bank Account Report**  
1st Qtr FYE 9/30/2025

<b>TRUIST BANK</b>					
--------------------	--	--	--	--	--

	Operating Account	*Restricted Acct ARP Account	*Restricted Acct Grant Account	*Restricted Acct Bond Account	*Restricted Acct JCDC Account
Beginning Balance	4,785,317.74	204,642.59	1,354.50	17,061.75	439,801.36
Deposits	6,249,337.58	666.36	3,500.00		33,610.00
Withdrawals	6,471,471.63	74,212.05			6.00
<b>Ending Balance</b>	<b>4,563,183.69</b>	<b>131,096.90</b>	<b>4,854.50</b>	<b>17,061.75</b>	<b>473,405.36</b>

**TOTAL OPERATING BANK BALANCE: 5,189,602.20**

Date Verified: 1/6/2025

Melissa Stillwell, City Finance Director

*Melissa Stillwell*

Date Verified: 1/8/2024

Lisa Palomba, City Administrator

*Lisa Palomba*



**LOGIC**  
MONTHLY  
NEWSLETTER  
SEPTEMBER  
2024



## PERFORMANCE

### As of September 30, 2024

Current Invested Balance	\$ 12,000,294,194.26
Weighted Average Maturity (1)	47 Days
Weighted Average Life (2)	79 Days
Net Asset Value	1.000706
Total Number of Participants	721
Management Fee on Invested Balance	0.0975%*
Interest Distributed	\$ 52,406,638.04
Management Fee Collected	\$ 953,784.32
% of Portfolio Invested Beyond 1 Year	0.00%
Standard & Poor's Current Rating	AAAm

Rates reflect historical information and are not an indication of future performance.

### September Averages

Average Invested Balance	\$ 11,963,872,480.63
Average Monthly Yield, on a simple basis	5.2340%
Average Weighted Maturity (1)	48 Days
Average Weighted Life (2)	77 Days

#### Definition of Weighted Average Maturity (1) & (2)

(1) This weighted average maturity calculation uses the SEC Rule 2a-7 definition for stated maturity for any floating rate instrument held in the portfolio to determine the weighted average maturity for the pool. This Rule specifies that a variable rate instruction to be paid in 397 calendar days or less shall be deemed to have a maturity equal to the period remaining until the next readjustment of the interest rate.  
(2) This weighted average maturity calculation uses the final maturity of any floating rate instruments held in the portfolio to calculate the weighted average maturity for the pool.

The maximum management fee authorized for the LOGIC Cash Reserve Fund is 12 basis points. This fee may be waived in full or in part in the discretion of the LOGIC co-administrators at any time as provided for in the LOGIC Information Statement.

## NEW PARTICIPANTS

We would like to welcome the following entities who joined the LOGIC program in September:

- \* City of Ballinger \* DFW International Airport \* Milford Independent School District
- \* City of Mount Vernon \* City of Omaha \* Tyler County

## HOLIDAY REMINDER

In observance of **Columbus Day**, LOGIC will be closed on **Monday, October 14, 2024**. All ACH transactions initiated on Friday, October 11th will settle on Tuesday, October 15th. Standard transaction deadlines will be observed on Friday, October 11th. Please plan accordingly for your liquidity needs.

## ECONOMIC COMMENTARY

### Market review

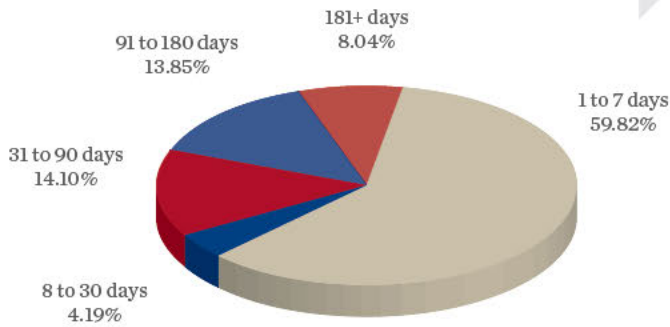
The third quarter provided further evidence that the Federal Reserve (Fed) has successfully cooled down the post-pandemic supercharged economy, aligning it with their dual mandate of price stability and full employment. The disinflationary trend has made significant progress, as the core Personal Consumption Expenditures Price Index (PCE), the Fed's preferred measure for inflation, has declined to a three-month annualized run rate of 2.1% as of August, a substantial drop from 6.6% in 2021. The labor market has also shown signs of cooling, with unemployment rising from a low of 3.4% to 4.2%. Despite these adjustments, the Fed has managed to keep the economy on a stable footing. The economy grew at a 3.0% seasonally adjusted annualized rate in the second quarter, well above first quarter's 1.6%, bringing average GDP growth for the first half of the year to a solid 2.3%, which is in line with trend growth. In a highly anticipated decision, the Federal Open Market Committee (FOMC) voted to lower the federal funds rate by 50 basis points (bps), a larger-than-expected move and their first move lower since March 2020. During his press conference, Powell described the move as a policy "recalibration," suggesting the Fed is proactively managing economic risk.

While the August jobs report was stronger than the downwardly revised weak July report, it didn't represent a full rebound, but it did alleviate some concerns about a hard landing. The establishment survey showed fewer-than-expected job gains of 142,000, primarily concentrated in the construction, leisure and hospitality, and healthcare industries, bringing the three-month moving average down to 116,000. Additionally, July's job gains were revised down to 89,000. On a positive note, the unemployment rate ticked lower from 4.25% to 4.22%, providing some relief after the recent increase. Wages grew by 0.4% month-over-month (m/m) and 3.8% year-over-year (y/y), slightly higher than July's monthly increase. The Job Openings and Labor Turnover Survey (JOLTS) indicated an uptick in labor demand in August, with job openings rising from an upwardly revised 7.7 million to 8.0 million, the highest since May.

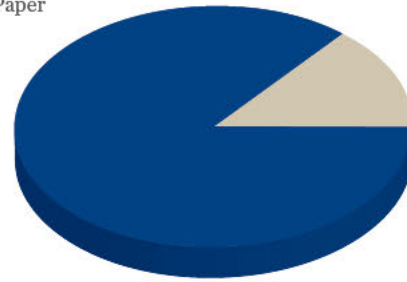
*(continued page 4)*

## INFORMATION AT A GLANCE

### PORTFOLIO BY TYPE OF INVESTMENT AS OF SEPTEMBER 30, 2024

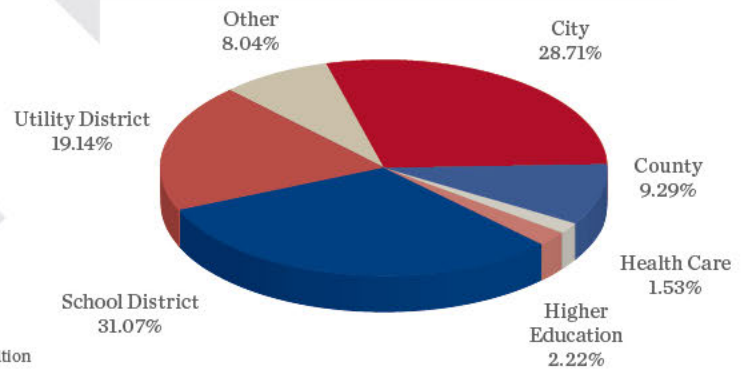


Commercial Paper  
85.85%



Repurchase  
Agreements  
14.15%

### PORTFOLIO BY MATURITY AS OF SEPTEMBER 30, 2024 (1)



### DISTRIBUTION OF PARTICIPANTS BY TYPE AS OF SEPTEMBER 30, 2024

(1) Portfolio by Maturity is calculated using WAM (1) definition for stated maturity. See page 1 for definition

## HISTORICAL PROGRAM INFORMATION

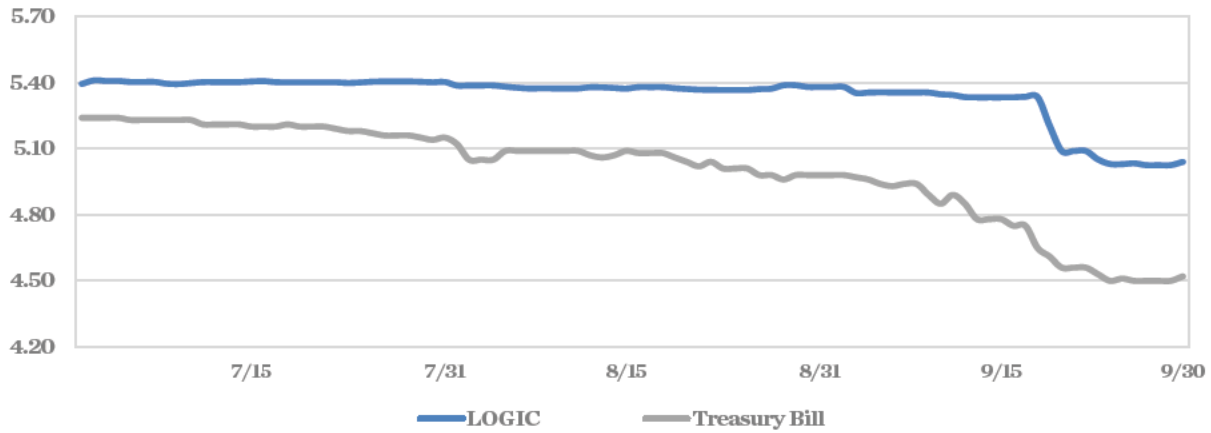
MONTH	AVERAGE RATE	BOOK VALUE	MARKET VALUE	NET ASSET VALUE	WAM (1)	WAL (2)	NUMBER OF PARTICIPANTS
Sep 24	5.2340%	\$12,000,294,194.26	\$12,008,777,523.51	1.000706	48	77	721
Aug 24	5.3775%	11,839,344,751.91	11,842,275,628.35	1.000051	46	68	715
Jul 24	5.4031%	12,289,700,901.39	12,290,658,895.72	1.000077	44	64	710
Jun 24	5.4105%	12,305,570,300.22	12,302,401,325.85	0.999742	46	68	709
May 24	5.4208%	12,027,790,517.42	12,026,906,145.27	0.999709	42	61	707
Apr 24	5.4544%	12,799,455,702.21	12,798,499,925.99	0.999925	42	63	700
Mar 24	5.4733%	12,597,157,883.28	12,594,398,914.29	0.999780	44	67	695
Feb 24	5.4812%	13,053,102,972.99	13,055,275,949.92	1.000166	45	67	692
Jan 24	5.5102%	12,694,647,319.98	12,699,839,697.62	1.000409	48	68	691
Dec 23	5.5411%	11,458,079,921.27	11,462,048,344.52	1.000254	53	77	688
Nov 23	5.5598%	10,489,760,450.40	10,492,958,358.89	1.000093	52	83	686
Oct 23	5.5432%	10,227,801,398.83	10,228,563,319.46	1.000074	44	82	684

## PORTFOLIO ASSET SUMMARY AS OF SEPTEMBER 30, 2024

	BOOK VALUE	MARKET VALUE
Uninvested Balance	\$ (200,518.63)	\$ (200,518.63)
Accrual of Interest Income	11,526,019.69	11,526,019.69
Interest and Management Fees Payable	(52,400,530.72)	(52,400,530.72)
Payable for Investment Purchased	0.00	0.00
Repurchase Agreement	1,703,843,999.89	1,703,843,999.89
Commercial Paper	10,337,525,224.03	10,346,008,553.28
Government Securities	0.00	0.00
<b>TOTAL</b>	<b>\$ 12,000,294,194.26</b>	<b>\$ 12,008,777,523.51</b>

Market value of collateral supporting the Repurchase Agreements is at least 102% of the Book Value. The portfolio is managed by J.P. Morgan Chase & Co. and the assets are safekept in a separate custodial account at the Federal Reserve Bank in the name of LOGIC. The only source of payment to the Participants are the assets of LOGIC. There is no secondary source of payment for the pool such as insurance or guarantee. Should you require a copy of the portfolio, please contact LOGIC Participant Services.

## LOGIC VERSUS 90-DAY TREASURY BILL



This material is for information purposes only. This information does not represent an offer to buy or sell a security. The above rate information is obtained from sources that are believed to be reliable; however, its accuracy or completeness may be subject to change. The LOGIC management fee may be waived in full or in part at the discretion of the LOGIC co-administrators and the LOGIC rate for the period shown reflects waiver of fees. This table represents historical investment performance/return to the customer, net of fees, and is not an indication of future performance. An investment in the security is not insured or guaranteed by the Federal Deposit Insurance Corporation or any other government agency. Although the issuer seeks to preserve the value of an investment of \$1.00 per share, it is possible to lose money by investing in the security. Information about these and other program details are in the fund's Information Statement which should be read carefully before investing. The yield on the 90-Day Treasury Bill ("T-Bill Yield") is shown for comparative purposes only. When comparing the investment returns of the LOGIC pool to the T-Bill Yield, you should know that the LOGIC pool consists of allocations of specific diversified securities as detailed in the respective Information Statements. The T-Bill Yield is taken from Bloomberg Finance L.P. and represents the daily closing yield on the then current 90-Day T-Bill. The LOGIC yield is calculated in accordance with regulations governing the registration of open-end management investment companies under the Investment Company Act of 1940 as promulgated from time to time by the federal Securities and Exchange Commission.

### DAILY SUMMARY FOR SEPTEMBER 2024

DATE	MNY MKT FUND EQUIV. [SEC Std.]	DAILY ALLOCATION FACTOR	INVESTED BALANCE	MARKET VALUE PER SHARE	WAM DAYS (1)	WAL DAYS (2)
9/1/2024	5.3810%	0.000147425	\$11,839,344,751.91	1.000051	46	74
9/2/2024	5.3810%	0.000147425	\$11,839,344,751.91	1.000051	46	74
9/3/2024	5.3532%	0.000146662	\$11,707,134,536.93	1.000343	48	79
9/4/2024	5.3555%	0.000146725	\$11,742,967,560.09	1.000381	49	80
9/5/2024	5.3564%	0.000146751	\$11,798,221,453.59	1.000428	49	80
9/6/2024	5.3560%	0.000146739	\$11,765,429,788.50	1.000321	48	78
9/7/2024	5.3560%	0.000146739	\$11,765,429,788.50	1.000321	48	78
9/8/2024	5.3560%	0.000146739	\$11,765,429,788.50	1.000321	48	78
9/9/2024	5.3555%	0.000146725	\$11,769,039,855.72	1.000441	48	79
9/10/2024	5.3476%	0.000146509	\$11,791,069,315.57	1.000440	49	80
9/11/2024	5.3443%	0.000146419	\$11,868,186,837.33	1.000440	49	79
9/12/2024	5.3349%	0.000146161	\$11,999,716,716.23	1.000419	49	79
9/13/2024	5.3335%	0.000146123	\$11,944,677,495.12	1.000331	49	78
9/14/2024	5.3335%	0.000146123	\$11,944,677,495.12	1.000331	49	78
9/15/2024	5.3335%	0.000146123	\$11,944,677,495.12	1.000331	49	78
9/16/2024	5.3340%	0.000146136	\$11,941,666,455.01	1.000570	49	78
9/17/2024	5.3364%	0.000146204	\$12,052,348,252.92	1.000567	48	76
9/18/2024	5.3354%	0.000146176	\$12,103,018,112.22	1.000542	47	75
9/19/2024	5.2048%	0.000142596	\$12,115,525,191.55	1.000678	47	74
9/20/2024	5.0899%	0.000139448	\$12,069,813,109.86	1.000500	46	73
9/21/2024	5.0899%	0.000139448	\$12,069,813,109.86	1.000500	46	73
9/22/2024	5.0899%	0.000139448	\$12,069,813,109.86	1.000500	46	73
9/23/2024	5.0515%	0.000138396	\$12,070,377,804.21	1.000681	46	72
9/24/2024	5.0308%	0.000137830	\$12,095,497,889.98	1.000668	46	73
9/25/2024	5.0299%	0.000137805	\$12,258,383,698.24	1.000690	45	75
9/26/2024	5.0336%	0.000137906	\$12,204,750,172.85	1.000712	47	79
9/27/2024	5.0254%	0.000137683	\$12,126,508,562.65	1.000524	47	78
9/28/2024	5.0254%	0.000137683	\$12,126,508,562.65	1.000524	47	78
9/29/2024	5.0254%	0.000137683	\$12,126,508,562.65	1.000524	47	78
9/30/2024	5.0400%	0.000138083	\$12,000,294,194.26	1.000706	47	79
<b>Average</b>	<b>5.2340%</b>	<b>0.000143397</b>	<b>\$11,963,872,480.63</b>		<b>48</b>	<b>77</b>



## ECONOMIC COMMENTARY (cont.)

Conversely, the quit rate ticked down again, from 2.0% to a new cycle low of 1.9%, and the hires rate, which had increased from 3.3% to 3.4% between June and July, pulled back to 3.3%.

The August CPI report came in as expected, providing further evidence that inflation is on a steady path lower. Headline inflation rose 0.2% m/m and 2.5% y/y, while core inflation rose 0.3% m/m and 3.2% y/y. In the details, food and energy prices were well behaved with energy prices falling by 0.8% m/m. Elsewhere, core goods prices eased for a sixth straight month, led lower by used vehicle prices, although tobacco prices rose by a strong 1.2% m/m. Elsewhere, shelter inflation remained elevated at 0.5% m/m, which alongside a 3.9% m/m increase in airfares, kept core services inflation elevated at 0.5%. Auto insurance prices moderated but rose by a still-warm 0.6% m/m and 16.5% y/y. Headline PCE and Core PCE both rose 0.1% m/m, bringing the y/y figures to 2.2% and 2.7%, respectively. With shelter still driving the bulk of inflation, broad disinflationary tailwinds remain well established, suggesting that inflation is on a steady path back to 2%, enabling the Fed to begin normalizing monetary policy.

While inflation and the labor market have come into better balance, the federal funds rate has remained at a highly restrictive level. With market expectations roughly split between a 25 basis point and a 50 basis point cut, the FOMC voted to reduce the federal funds rate target range by 50 bps to 4.75% – 5.00% at its September meeting, with one dissent in favor of a 25 bp cut. The economic assessment was amended to recognize that job growth has “slowed” rather than merely “moderated,” and the statement noted that the committee has gained greater confidence in inflation returning to target. The risks to employment and inflation are now considered balanced, compared to a previous tilt towards inflation. The ‘dot plot’ provided a refreshed view of the Committee’s expectations for the path of the fed funds rate. The median member now expects the policy rate to fall to 4.375% by year-end 2024, equivalent to an additional 50 bps of rate cuts this year, with an additional 100 bps of cuts anticipated in 2025 and 50 bps in 2026. The long-run dot shifted higher to 2.875%, reflecting discussions among Fed members about the possibility that the neutral policy rate is higher than previously anticipated.

In sum, the Fed delivered the message that policy normalization has begun, more cuts are coming and, despite a slightly larger cut to begin with, easing will still be gradual, barring a more material slowdown in the economy. Markets saw mixed and choppy price action following the Fed decision with short term Treasury yields falling more sharply than longer-term Treasury yields over the month. Three- and six-month Treasury bill yields fell by 49 bps and 45 bps to 4.63% and 4.41%, respectively, while one- and two-year Treasury yields declined 40 bps and 28 bps to 4.01% and 3.64%, respectively.

### Outlook

More than two years and 11 rate hikes later, the Fed has begun to normalize policy, with more cuts projected on the horizon. Cooling inflation in recent months has allowed the Fed to shift its focus towards supporting the labor market; while they are not overly concerned about its current state, their goal is to maintain its strength. With slowing inflation and rising unemployment, we anticipate additional front-loaded cuts to bring the Fed closer to a neutral policy stance by 2025. We believe the Fed is on track to deliver two 25 bp rate cuts by year-end and will likely continue easing in 2025. However, as Powell emphasized during the press conference, policy decisions will be contingent on evolving economic data.

The need for restrictive policy has diminished as the risks between employment and inflation have come into balance. With U.S. economic activity broadly looking healthy and the summer growth scare behind us, the Fed’s decision to pre-emptively cut more aggressively likely extends the current economic cycle. This increases our conviction in a soft-landing outcome, with only a moderate rise in the unemployment rate as the base case.

This information is an excerpt from an economic report dated September 2024 provided to LOGIC by JP Morgan Asset Management, Inc., the investment manager of the LOGIC pool.



## LOGIC BOARD MEMBERS

Sandy Newby	Tarrant Regional Water District	Governing Board President
Greg Jordan	Fort Worth Transportation Authority	Governing Board Vice President
Darla Moss	Arlington ISD	Governing Board Treasurer
Jeanne Chipperfield	North Texas Municipal Water District	Governing Board Secretary
Rene Barajas	Northside ISD	Advisory Board Member
Kelvin Bryant	City of McKinney	Advisory Board Member
Monte Mercer	Qualified Non-Participant	Advisory Board Member

The material provided to LOGIC from J.P. Morgan Asset Management, Inc., the investment manager of the LOGIC pool, is for informational and educational purposes only, as of the date of writing and may change at any time based on market or other conditions and may not come to pass. While we believe the information presented is reliable, we cannot guarantee its accuracy. HilltopSecurities is a wholly owned subsidiary of Hilltop Holdings, Inc. (NYSE: HTH) located at 717 N. Harwood Street, Suite 3400, Dallas, TX 75201, (214) 859-1800. Member NYSE/FINRA/SIPC. Past performance is no guarantee of future results. Investment Management Services are offered through J.P. Morgan Asset Management Inc. and/or its affiliates. Marketing and Enrollment duties are offered through HilltopSecurities and/or its affiliates. HilltopSecurities and J.P. Morgan Asset Management Inc. are separate entities.





**LOGIC**  
MONTHLY  
NEWSLETTER  
OCTOBER  
2024



## PERFORMANCE

### As of October 31, 2024

Current Invested Balance	\$12,200,676,004.43
Weighted Average Maturity (1)	48 Days
Weighted Average Life (2)	73 Days
Net Asset Value	1.000339
Total Number of Participants	731
Management Fee on Invested Balance	0.0975%*
Interest Distributed	\$ 52,927,134.94
Management Fee Collected	\$ 1,011,559.76
% of Portfolio Invested Beyond 1 Year	0.00%
Standard & Poor's Current Rating	AAAm

Rates reflect historical information and are not an indication of future performance.

### October Averages

Average Invested Balance	\$ 12,248,858,362.60
Average Monthly Yield, on a simple basis	4.9905%
Average Weighted Maturity (1)	46 Days
Average Weighted Life (2)	74 Days

#### Definition of Weighted Average Maturity (1) & (2)

(1) This weighted average maturity calculation uses the SEC Rule 2a-7 definition for stated maturity for any floating rate instrument held in the portfolio to determine the weighted average maturity for the pool. This Rule specifies that a variable rate instruction to be paid in 397 calendar days or less shall be deemed to have a maturity equal to the period remaining until the next readjustment of the interest rate.  
(2) This weighted average maturity calculation uses the final maturity of any floating rate instruments held in the portfolio to calculate the weighted average maturity for the pool.

The maximum management fee authorized for the LOGIC Cash Reserve Fund is 12 basis points. This fee may be waived in full or in part in the discretion of the LOGIC co-administrators at any time as provided for in the LOGIC Information Statement.

## NEW PARTICIPANTS

We would like to welcome the following entities who joined the LOGIC program in October:

- \* City of Arlington \* City of Emory \* City of Roanoke
- \* City of Woodway \* Ellis County \* Grayson County College \* Tom Green County \*
- \* Parker County \* Panhandle Regional Planning Commission \* Spradley Farms Improvement District

## HOLIDAY REMINDER

In observance of the **Veterans Day holiday**, LOGIC will be closed on **Monday, November 11, 2024**. All ACH transactions initiated on Friday, November 8th will settle on Tuesday, November 12th. Please plan accordingly for your liquidation needs.

In observance of the **Thanksgiving Day holiday**, LOGIC will be closed **Thursday, November 28, 2024**. All ACH transactions initiated on Wednesday, November 27th will settle on Friday, November 29th. Notification of any early transaction deadlines on the day preceding or following this holiday will be sent out by email to the primary contact on file for all LOGIC participants.

## ECONOMIC COMMENTARY

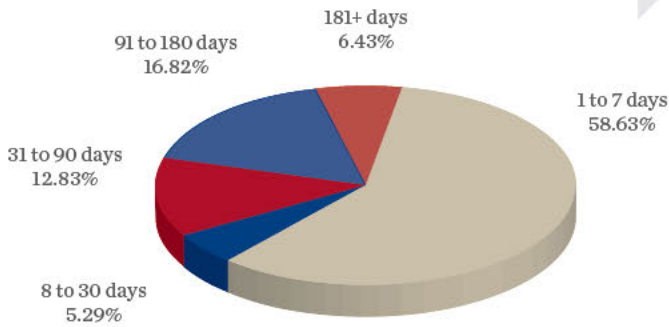
### Market review

In October, the economic landscape was characterized by a delicate equilibrium. We observed robust economic growth, stable unemployment rates, and resilient corporate profits, all of which contributed to what many are calling a “soft landing” for the economy. As inflation continues its gradual decline, the Federal Reserve (Fed) is expected to maintain a cautious approach to easing monetary policy, aiming to further stabilize economic conditions. The economy grew at a healthy 2.8% annualized rate, marking the second consecutive quarter of above-trend growth this year. Consumer spending remained a key driver, rising 3.7%, while government spending also showed strength. Business investment saw a modest rise of 0.3%, though residential investment was a notable weak spot. Anticipating potential disruptions from the port workers’ strikes in late September, businesses likely accelerated inventory accumulation, leading to an 11.9% surge in imports, which in turn dampened overall growth figures. Despite initial concerns about the labor market at the beginning of the third quarter, economic momentum has remained robust. The September jobs report helped alleviate recent concerns about the labor market’s health. The unemployment rate fell from 4.22% to 4.05%, reflecting a robust increase in employment as measured by the household survey. The establishment survey for September revealed higher-than-expected job gains of 254,000, easing fears of a sharp slowdown in the labor market.

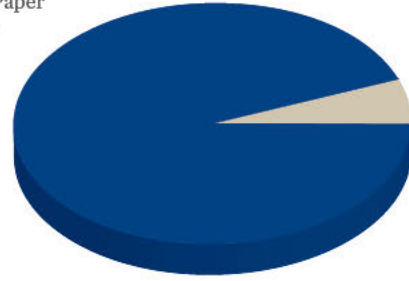
*(continued page 4)*

## INFORMATION AT A GLANCE

### PORTFOLIO BY TYPE OF INVESTMENT AS OF OCTOBER 31, 2024

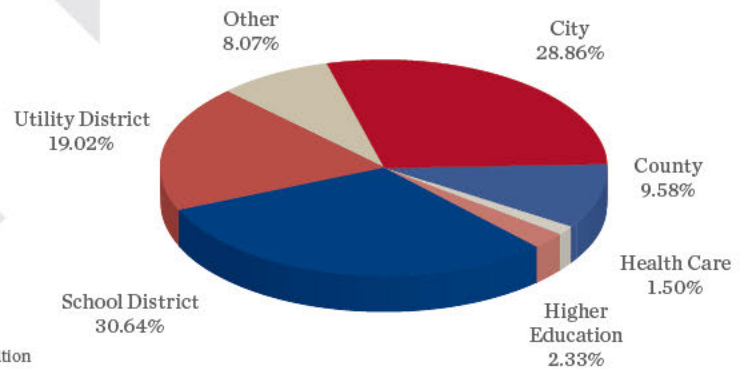


Commercial Paper  
93.90%



Repurchase  
Agreements  
6.10%

### PORTFOLIO BY MATURITY AS OF OCTOBER 31, 2024 (1)



### DISTRIBUTION OF PARTICIPANTS BY TYPE AS OF OCTOBER 31, 2024

(1) Portfolio by Maturity is calculated using WAM (1) definition for stated maturity. See page 1 for definition

## HISTORICAL PROGRAM INFORMATION

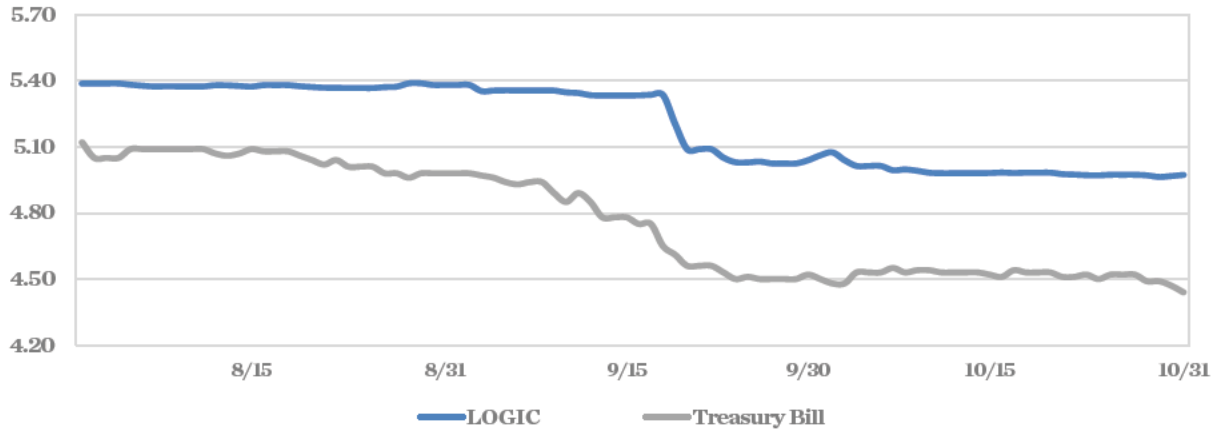
MONTH	AVERAGE RATE	BOOK VALUE	MARKET VALUE	NET ASSET VALUE	WAM (1)	WAL (2)	NUMBER OF PARTICIPANTS
Oct 24	4.9905%	\$12,200,676,004.43	\$12,204,818,722.43	1.000339	46	74	731
Sep 24	5.2340%	12,000,294,194.26	12,008,777,523.51	1.000706	48	77	721
Aug 24	5.3775%	11,839,344,751.91	11,842,275,628.35	1.000051	46	68	715
Jul 24	5.4031%	12,289,700,901.39	12,290,658,895.72	1.000077	44	64	710
Jun 24	5.4105%	12,305,570,300.22	12,302,401,325.85	0.999742	46	68	709
May 24	5.4208%	12,027,790,517.42	12,026,906,145.27	0.999709	42	61	707
Apr 24	5.4544%	12,799,455,702.21	12,798,499,925.99	0.999925	42	63	700
Mar 24	5.4733%	12,597,157,883.28	12,594,398,914.29	0.999780	44	67	695
Feb 24	5.4812%	13,053,102,972.99	13,055,275,949.92	1.000166	45	67	692
Jan 24	5.5102%	12,694,647,319.98	12,699,839,697.62	1.000409	48	68	691
Dec 23	5.5411%	11,458,079,921.27	11,462,048,344.52	1.000254	53	77	688
Nov 23	5.5598%	10,489,760,450.40	10,492,958,358.89	1.000093	52	83	686

## PORTFOLIO ASSET SUMMARY AS OF OCTOBER 31, 2024

	BOOK VALUE	MARKET VALUE
Uninvested Balance	\$ 17,557.04	\$ 17,557.04
Accrual of Interest Income	12,200,009.17	12,200,009.17
Interest and Management Fees Payable	(52,925,663.21)	(52,925,663.21)
Payable for Investment Purchased	(104,358,077.84)	(104,358,077.84)
Repurchase Agreement	752,975,999.92	752,975,999.92
Commercial Paper	11,592,766,179.35	11,596,908,897.35
Government Securities	0.00	0.00
<b>TOTAL</b>	<b>\$ 12,200,676,004.43</b>	<b>\$ 12,204,818,722.43</b>

Market value of collateral supporting the Repurchase Agreements is at least 102% of the Book Value. The portfolio is managed by J.P. Morgan Chase & Co. and the assets are safekept in a separate custodial account at the Federal Reserve Bank in the name of LOGIC. The only source of payment to the Participants are the assets of LOGIC. There is no secondary source of payment for the pool such as insurance or guarantee. Should you require a copy of the portfolio, please contact LOGIC Participant Services.

## LOGIC VERSUS 90-DAY TREASURY BILL



This material is for information purposes only. This information does not represent an offer to buy or sell a security. The above rate information is obtained from sources that are believed to be reliable; however, its accuracy or completeness may be subject to change. The LOGIC management fee may be waived in full or in part at the discretion of the LOGIC co-administrators and the LOGIC rate for the period shown reflects waiver of fees. This table represents historical investment performance/return to the customer, net of fees, and is not an indication of future performance. An investment in the security is not insured or guaranteed by the Federal Deposit Insurance Corporation or any other government agency. Although the issuer seeks to preserve the value of an investment of \$1.00 per share, it is possible to lose money by investing in the security. Information about these and other program details are in the fund's Information Statement which should be read carefully before investing. The yield on the 90-Day Treasury Bill ("T-Bill Yield") is shown for comparative purposes only. When comparing the investment returns of the LOGIC pool to the T-Bill Yield, you should know that the LOGIC pool consists of allocations of specific diversified securities as detailed in the respective Information Statements. The T-Bill Yield is taken from Bloomberg Finance L.P. and represents the daily closing yield on the then current 90-Day T-Bill. The LOGIC yield is calculated in accordance with regulations governing the registration of open-end management investment companies under the Investment Company Act of 1940 as promulgated from time to time by the federal Securities and Exchange Commission.

### DAILY SUMMARY FOR OCTOBER 2024

DATE	MNY MKT FUND EQUIV. [SEC Std.]	DAILY ALLOCATION FACTOR	INVESTED BALANCE	MARKET VALUE PER SHARE	WAM DAYS (1)	WAL DAYS (2)
10/1/2024	5.0620%	0.000138686	\$12,070,330,811.10	1.000660	46	79
10/2/2024	5.0755%	0.000139055	\$12,134,918,170.23	1.000659	45	77
10/3/2024	5.0404%	0.000138093	\$12,181,622,218.44	1.000639	46	77
10/4/2024	5.0139%	0.000137367	\$12,150,877,068.14	1.000355	45	75
10/5/2024	5.0139%	0.000137367	\$12,150,877,068.14	1.000355	45	75
10/6/2024	5.0139%	0.000137367	\$12,150,877,068.14	1.000355	45	75
10/7/2024	4.9946%	0.000136837	\$12,105,891,701.15	1.000425	45	75
10/8/2024	4.9980%	0.000136932	\$12,096,668,524.76	1.000425	46	76
10/9/2024	4.9922%	0.000136773	\$12,166,228,685.62	1.000432	47	75
10/10/2024	4.9833%	0.000136529	\$12,278,560,636.59	1.000420	47	77
10/11/2024	4.9811%	0.000136468	\$12,321,891,968.48	1.000151	47	75
10/12/2024	4.9811%	0.000136468	\$12,321,891,968.48	1.000151	47	75
10/13/2024	4.9811%	0.000136468	\$12,321,891,968.48	1.000151	47	75
10/14/2024	4.9811%	0.000136468	\$12,321,891,968.48	1.000151	47	75
10/15/2024	4.9820%	0.000136492	\$12,210,067,186.83	1.000383	46	74
10/16/2024	4.9841%	0.000136552	\$12,199,926,118.48	1.000387	47	75
10/17/2024	4.9822%	0.000136500	\$12,224,632,681.45	1.000381	48	76
10/18/2024	4.9836%	0.000136538	\$12,159,727,720.49	1.000196	46	73
10/19/2024	4.9836%	0.000136538	\$12,159,727,720.49	1.000196	46	73
10/20/2024	4.9836%	0.000136538	\$12,159,727,720.49	1.000196	46	73
10/21/2024	4.9771%	0.000136358	\$12,170,063,922.66	1.000347	47	74
10/22/2024	4.9748%	0.000136297	\$12,167,304,460.95	1.000323	48	75
10/23/2024	4.9722%	0.000136224	\$12,328,279,293.29	1.000323	47	73
10/24/2024	4.9715%	0.000136205	\$12,421,722,054.35	1.000331	47	73
10/25/2024	4.9741%	0.000136277	\$12,470,079,800.33	1.000157	45	71
10/26/2024	4.9741%	0.000136277	\$12,470,079,800.33	1.000157	45	71
10/27/2024	4.9741%	0.000136277	\$12,470,079,800.33	1.000157	45	71
10/28/2024	4.9713%	0.000136199	\$12,380,340,942.34	1.000317	46	71
10/29/2024	4.9644%	0.000136010	\$12,374,282,279.94	1.000322	46	71
10/30/2024	4.9681%	0.000136111	\$12,373,471,907.18	1.000333	46	71
10/31/2024	4.9733%	0.000136254	\$12,200,676,004.43	1.000339	48	73
<b>Average</b>	<b>4.9905%</b>	<b>0.000136727</b>	<b>\$ 12,248,858,362.60</b>		<b>46</b>	<b>74</b>



## ECONOMIC COMMENTARY (cont.)

Additionally, upward revisions added 72,000 jobs to the prior two months' figures. In contrast to September's strong payroll numbers, the October payroll report delivered a significant downside surprise, with the headline figure at just 12,000, far below the anticipated 100,000. Moreover, the previous two months were revised downward by 112,000. Strikes and hurricanes likely skewed the headline figure, with private payrolls declining by 28,000.

Job demand also softened in September, as the Job Openings and Labor Turnover Survey indicated a decline in job openings to 7.4 million. Despite these challenges, the unemployment rate remained steady at 4.1%, though the unrounded measure showed a slight uptick to 4.14% over the month. Additionally, wages grew 4.0% year-over-year (y/y), marking the 18th consecutive month in which wage growth outpaced inflation. While October's payrolls were weaker than expected, the report was largely distorted, and the broader economic data suggests that the labor market, though cooling, remains solid.

The September Consumer Price Index (CPI) report came in slightly hotter than expected, although inflation continued its steady downward trajectory. Headline inflation rose 0.2% month-over-month (m/m) and 2.4% y/y, marking the slowest annual increase since early 2021, while core inflation increased by 0.3% m/m and 3.3% y/y. Within the details, food prices rose by 0.4% m/m, the fastest pace since early 2023, partially offset by lower energy prices due to sharp declines in gasoline and fuel oils. Shelter inflation came in below expectations, easing to 0.2% m/m. Similarly, core Personal Consumption Expenditures (PCE) slightly exceeded expectations at 2.65% versus the anticipated 2.60%, while headline PCE met expectations at 2.1%. Overall, while inflation may experience some fluctuations, it remains on a well-defined, predictable downward path.

As the September jobs report exceeded expectations and GDP growth indicated a healthy economic pace, the case for more aggressive Federal Reserve rate cuts weakened throughout the month. Additionally, as the U.S. presidential election approached, rate volatility increased. Consequently, Treasury yields, particularly those beyond six months to maturity, course-corrected from the previous month's significant decline and rose considerably. Three-month Treasury bill yields declined by 8 basis points (bps) to 4.55%, while six-month Treasury bill yields increased by 5 bps to 4.46%. Longer-term Treasury yields rose more sharply, with one-year Treasury yields climbing by 26 bps to 4.27% and two-year Treasury yields increasing by 53 bps to 4.17%.

### Outlook

Across nearly every major indicator of economic health, the economy appears to be in excellent condition. Real GDP is demonstrating solid growth, inflation is nearing the Fed's 2% target, and job growth has been robust, with the unemployment rate remaining below 4.5% for the past three years. However, the current economic landscape is not without its risks. As the Fed continues to lower interest rates, there is potential for inflation to reaccelerate. Conversely, with interest rates still relatively high, there is a risk that labor markets could weaken further. Additionally, the upcoming U.S. presidential election and heightened geopolitical tensions add uncertainty to the economic outlook.

Despite these challenges, the Fed seems inclined to continue reducing the still-restrictive policy rate. Barring any significant economic shocks, the most likely course for the Fed is to adhere to the forecasts (the 'dots') outlined in the September Summary of Economic Projections. This suggests the Fed will likely implement an additional 50 bps of rate cuts this year, with a 25 bp cut anticipated in both November and December. Looking ahead to next year, the Fed is expected to proceed with three to four more 25 bp rate cuts, although the precise timing and pace will be closely tied to the unfolding economic data.

This information is an excerpt from an economic report dated October 2024 provided to LOGIC by JP Morgan Asset Management, Inc., the investment manager of the LOGIC pool.



## LOGIC BOARD MEMBERS

Sandy Newby	Tarrant Regional Water District	Governing Board President
Greg Jordan	Fort Worth Transportation Authority	Governing Board Vice President
Darla Moss	Arlington ISD	Governing Board Treasurer
Jeanne Chipperfield	North Texas Municipal Water District	Governing Board Secretary
Rene Barajas	Northside ISD	Advisory Board Member
Kelvin Bryant	City of McKinney	Advisory Board Member
Monte Mercer	Qualified Non-Participant	Advisory Board Member

The material provided to LOGIC from J.P. Morgan Asset Management, Inc., the investment manager of the LOGIC pool, is for informational and educational purposes only, as of the date of writing and may change at any time based on market or other conditions and may not come to pass. While we believe the information presented is reliable, we cannot guarantee its accuracy. HilltopSecurities is a wholly owned subsidiary of Hilltop Holdings, Inc. (NYSE: HTH) located at 717 N. Harwood Street, Suite 3400, Dallas, TX 75201, (214) 859-1800. Member NYSE/FINRA/SIPC. Past performance is no guarantee of future results. Investment Management Services are offered through J.P. Morgan Asset Management Inc. and/or its affiliates. Marketing and Enrollment duties are offered through HilltopSecurities and/or its affiliates. HilltopSecurities and J.P. Morgan Asset Management Inc. are separate entities.





## PERFORMANCE

### As of November 30, 2024

Current Invested Balance	\$ 12,202,035,352.09
Weighted Average Maturity (1)	50 Days
Weighted Average Life (2)	75 Days
Net Asset Value	1.000055
Total Number of Participants	734
Management Fee on Invested Balance	0.0975%*
Interest Distributed	\$ 49,456,200.05
Management Fee Collected	\$ 976,152.50
% of Portfolio Invested Beyond 1 Year	0.00%
Standard & Poor's Current Rating	AAAm

Rates reflect historical information and are not an indication of future performance.

### November Averages

Average Invested Balance	\$ 12,213,661,937.50
Average Monthly Yield, on a simple basis	4.8298%
Average Weighted Maturity (1)	48 Days
Average Weighted Life (2)	70 Days

#### Definition of Weighted Average Maturity (1) & (2)

(1) This weighted average maturity calculation uses the SEC Rule 2a-7 definition for stated maturity for any floating rate instrument held in the portfolio to determine the weighted average maturity for the pool. This Rule specifies that a variable rate instruction to be paid in 397 calendar days or less shall be deemed to have a maturity equal to the period remaining until the next readjustment of the interest rate.  
(2) This weighted average maturity calculation uses the final maturity of any floating rate instruments held in the portfolio to calculate the weighted average maturity for the pool.

The maximum management fee authorized for the LOGIC Cash Reserve Fund is 12 basis points. This fee may be waived in full or in part in the discretion of the LOGIC co-administrators at any time as provided for in the LOGIC Information Statement.

## NEW PARTICIPANTS

We would like to welcome the following entities who joined the LOGIC program in November:

\* Bistone Municipal Water Supply District \* Cass County \* City of Collinsville

## HOLIDAY REMINDER

In observance of the **Christmas holiday**, LOGIC will be closed **Wednesday, December 25, 2024**. All ACH transactions initiated on Tuesday, December 24th will settle on Thursday, December 26th. Please plan accordingly for your liquidity needs.

In observance of the **New Year's Day holiday**, LOGIC will be closed **Wednesday, January 1, 2025**. All ACH transactions initiated on Tuesday, December 31st will settle on Thursday, January 2nd.

Notification of any early transaction deadlines on the business day preceding the holiday will be sent by email to the primary contact on file for all LOGIC participants.

## ECONOMIC COMMENTARY

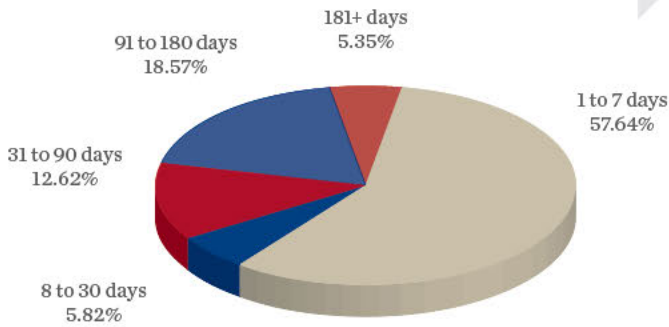
### Market review

November was a month of notable developments across both the economic and political arenas. It began with the October jobs report, which, despite recent distortions, underscored a resilient labor market. The U.S. elections resulted in a Republican sweep, and the Federal Open Market Committee (FOMC) opted for a second rate cut, while inflation data showed a slight but expected uptick for October. The U.S. economy added a modest 12,000 jobs in October, a figure likely skewed by the impact of hurricanes and strikes. Downward revisions further dampened the outlook, removing 112,000 jobs from the prior two months. However, other indicators were more encouraging: the unemployment rate held steady at 4.1%, while wages, likely influenced by weather conditions, rose by a solid 0.4% month-over-month (m/m). Despite the weaker-than-expected report, the broader data indicated that the labor market, while cooling, remains solid. The following week, former President Donald Trump won the presidential election, securing both the electoral college and popular vote, alongside Republican majorities in the House and Senate. This outcome has set the stage for potential policy changes that could impact inflation and market dynamics, with key agenda items including tax cuts, higher tariffs, reduced immigration, and deregulation across various sectors. In its penultimate 2024 meeting, FOMC unanimously voted to cut the federal funds rate by 25 basis points (bps) to a range of 4.50%-4.75%. During the press conference, Chair Powell cited progress on disinflation and employment data as factors the decision, although changes to the statement language suggest the Fed acknowledges disinflationary progress has somewhat stalled above 2%. With high levels of uncertainty, Powell provided limited forward guidance, leaving markets uncertain about the pace and destination of future cuts.

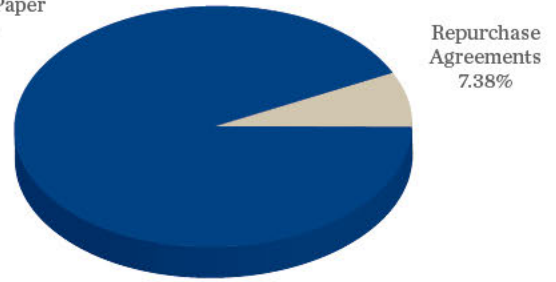
*(continued page 4)*

## INFORMATION AT A GLANCE

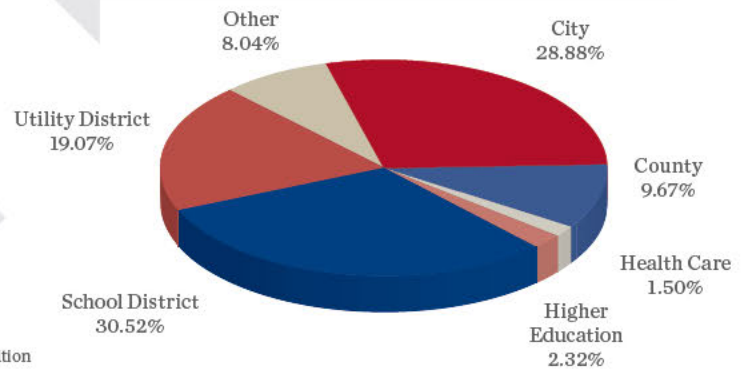
**PORTFOLIO BY  
TYPE OF INVESTMENT  
AS OF NOVEMBER 30, 2024**



**Commercial Paper  
92.62%**



**PORTFOLIO BY  
MATURITY  
AS OF NOVEMBER 30, 2024 (1)**



**DISTRIBUTION OF  
PARTICIPANTS BY TYPE  
AS OF NOVEMBER 30, 2024**

(1) Portfolio by Maturity is calculated using WAM (1) definition for stated maturity. See page 1 for definition

## HISTORICAL PROGRAM INFORMATION

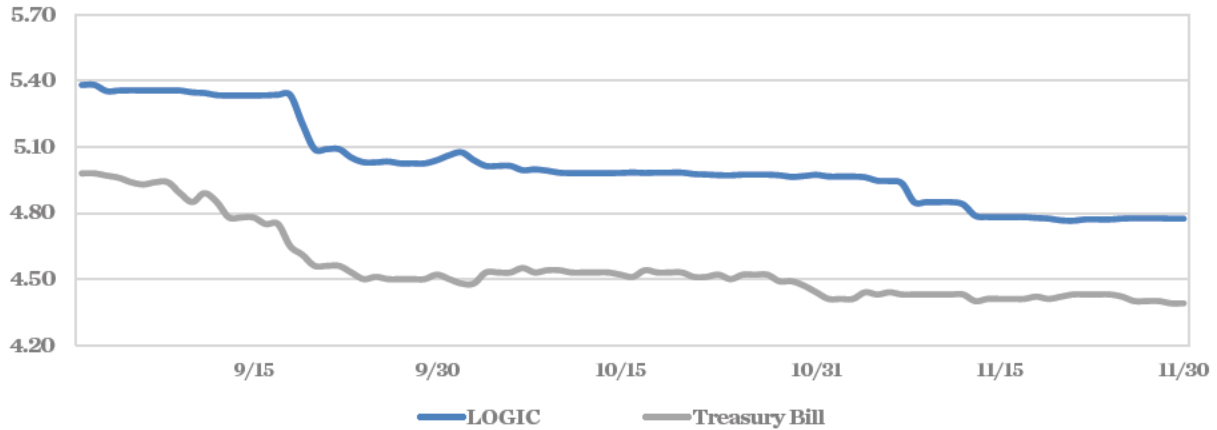
MONTH	AVERAGE RATE	BOOK VALUE	MARKET VALUE	NET ASSET VALUE	WAM (1)	WAL (2)	NUMBER OF PARTICIPANTS
Nov 24	4.8298%	\$12,202,035,352.09	\$12,203,810,379.46	1.000055	48	70	734
Oct 24	4.9905%	12,200,676,004.43	12,204,818,722.43	1.000339	46	74	731
Sep 24	5.2340%	12,000,294,194.26	12,008,777,523.51	1.000706	48	77	721
Aug 24	5.3775%	11,839,344,751.91	11,842,275,628.35	1.000051	46	68	715
Jul 24	5.4031%	12,289,700,901.39	12,290,658,895.72	1.000077	44	64	710
Jun 24	5.4105%	12,305,570,300.22	12,302,401,325.85	0.999742	46	68	709
May 24	5.4208%	12,027,790,517.42	12,026,906,145.27	0.999709	42	61	707
Apr 24	5.4544%	12,799,455,702.21	12,798,499,925.99	0.999925	42	63	700
Mar 24	5.4733%	12,597,157,883.28	12,594,398,914.29	0.999780	44	67	695
Feb 24	5.4812%	13,053,102,972.99	13,055,275,949.92	1.000166	45	67	692
Jan 24	5.5102%	12,694,647,319.98	12,699,839,697.62	1.000409	48	68	691
Dec 23	5.5411%	11,458,079,921.27	11,462,048,344.52	1.000254	53	77	688

## PORTFOLIO ASSET SUMMARY AS OF NOVEMBER 30, 2024

	BOOK VALUE	MARKET VALUE
Uninvested Balance	\$ 3,118.93	\$ 3,118.93
Accrual of Interest Income	7,119,664.14	7,119,664.14
Interest and Management Fees Payable	(49,472,133.98)	(49,472,133.98)
Payable for Investment Purchased	0.00	0.00
Repurchase Agreement	903,517,999.91	903,517,999.91
Commercial Paper	11,340,866,703.09	11,342,641,730.46
Government Securities	0.00	0.00
<b>TOTAL</b>	<b>\$ 12,202,035,352.09</b>	<b>\$ 12,203,810,379.46</b>

Market value of collateral supporting the Repurchase Agreements is at least 102% of the Book Value. The portfolio is managed by J.P. Morgan Chase & Co. and the assets are safekept in a separate custodial account at the Federal Reserve Bank in the name of LOGIC. The only source of payment to the Participants are the assets of LOGIC. There is no secondary source of payment for the pool such as insurance or guarantee. Should you require a copy of the portfolio, please contact LOGIC Participant Services.

## LOGIC VERSUS 90-DAY TREASURY BILL



This material is for information purposes only. This information does not represent an offer to buy or sell a security. The above rate information is obtained from sources that are believed to be reliable; however, its accuracy or completeness may be subject to change. The LOGIC management fee may be waived in full or in part at the discretion of the LOGIC co-administrators and the LOGIC rate for the period shown reflects waiver of fees. This table represents historical investment performance/return to the customer, net of fees, and is not an indication of future performance. An investment in the security is not insured or guaranteed by the Federal Deposit Insurance Corporation or any other government agency. Although the issuer seeks to preserve the value of an investment of \$1.00 per share, it is possible to lose money by investing in the security. Information about these and other program details are in the fund's Information Statement which should be read carefully before investing. The yield on the 90-Day Treasury Bill ("T-Bill Yield") is shown for comparative purposes only. When comparing the investment returns of the LOGIC pool to the T-Bill Yield, you should know that the LOGIC pool consists of allocations of specific diversified securities as detailed in the respective Information Statements. The T-Bill Yield is taken from Bloomberg Finance L.P. and represents the daily closing yield on the then current 90-Day T-Bill. The LOGIC yield is calculated in accordance with regulations governing the registration of open-end management investment companies under the Investment Company Act of 1940 as promulgated from time to time by the federal Securities and Exchange Commission.

### DAILY SUMMARY FOR NOVEMBER 2024

DATE	MNY MKT FUND EQUIV. [SEC Std.]	DAILY ALLOCATION FACTOR	INVESTED BALANCE	MARKET VALUE PER SHARE	WAM DAYS (1)	WAL DAYS (2)
11/1/2024	4.9660%	0.000136055	\$12,101,417,453.81	1.000202	47	72
11/2/2024	4.9660%	0.000136055	\$12,101,417,453.81	1.000202	47	72
11/3/2024	4.9660%	0.000136055	\$12,101,417,453.81	1.000202	47	72
11/4/2024	4.9620%	0.000135945	\$12,101,630,105.35	1.000348	47	72
11/5/2024	4.9467%	0.000135527	\$12,089,059,029.33	1.000338	46	71
11/6/2024	4.9448%	0.000135473	\$12,096,000,143.65	1.000320	46	70
11/7/2024	4.9347%	0.000135198	\$12,106,567,435.69	1.000334	49	73
11/8/2024	4.8498%	0.000132870	\$12,177,619,589.37	1.000058	45	66
11/9/2024	4.8498%	0.000132870	\$12,177,619,589.37	1.000058	45	66
11/10/2024	4.8498%	0.000132870	\$12,177,619,589.37	1.000058	45	66
11/11/2024	4.8498%	0.000132870	\$12,177,619,589.37	1.000058	45	66
11/12/2024	4.8392%	0.000132582	\$12,322,449,001.03	1.000364	46	67
11/13/2024	4.7878%	0.000131172	\$12,334,131,930.86	1.000303	46	66
11/14/2024	4.7821%	0.000131017	\$12,274,065,072.24	1.000305	47	68
11/15/2024	4.7817%	0.000131005	\$12,198,584,493.70	1.000058	46	67
11/16/2024	4.7817%	0.000131005	\$12,198,584,493.70	1.000058	46	67
11/17/2024	4.7817%	0.000131005	\$12,198,584,493.70	1.000058	46	67
11/18/2024	4.7780%	0.000130904	\$12,290,917,017.59	1.000236	45	65
11/19/2024	4.7748%	0.000130816	\$12,295,556,885.80	1.000249	46	66
11/20/2024	4.7672%	0.000130607	\$12,307,983,806.63	1.000224	49	69
11/21/2024	4.7654%	0.000130559	\$12,249,761,403.70	1.000228	50	69
11/22/2024	4.7714%	0.000130723	\$12,234,051,597.52	1.000019	50	69
11/23/2024	4.7714%	0.000130723	\$12,234,051,597.52	1.000019	50	69
11/24/2024	4.7714%	0.000130723	\$12,234,051,597.52	1.000019	50	69
11/25/2024	4.7749%	0.000130819	\$12,324,403,487.19	1.000199	49	74
11/26/2024	4.7765%	0.000130863	\$12,356,284,834.79	1.000199	51	76
11/27/2024	4.7765%	0.000130864	\$12,272,169,137.27	1.000129	51	77
11/28/2024	4.7765%	0.000130864	\$12,272,169,137.27	1.000129	51	77
11/29/2024	4.7746%	0.000130811	\$12,202,035,352.09	1.000055	50	75
11/30/2024	4.7746%	0.000130811	\$12,202,035,352.09	1.000055	50	75
<b>Average</b>	<b>4.8298%</b>	<b>0.000132322</b>	<b>\$12,213,661,937.50</b>		<b>48</b>	<b>70</b>



ECONOMIC COMMENTARY (cont.)

While inflation has been moving closer to the Fed's 2% target this year, the October CPI report showed a slight but anticipated uptick. Headline CPI rose 0.2% m/m, which, partly due to base effects, pushed the annual increase to 2.6%, while core inflation rose 0.3% m/m and 3.3% year-over-year (y/y). Food prices continued to climb, while energy prices remained flat. Apparel prices experienced their softest print since 2020 at -1.5% m/m, likely due to unseasonably warm weather. In more welcome news, auto insurance prices fell modestly, although this was offset by a rise in airfares. In October, headline PCE grew 0.2% m/m, bringing the yearly figure to 2.3%, a modest increase from the previous month.

The month concluded with the second estimate of Q3 GDP, which remained unchanged at 2.8% annualized, marking a second consecutive quarter of above-trend growth. Consumer spending continued to drive the economy forward, rising a downwardly revised but still strong 3.5%, while government spending also looked strong. Overall, the economy remained solid.

Front end Treasury bill yields declined, while longer Treasury yields remained elevated throughout most of the month before ending lower, as economic data continued to weaken the case for aggressive rate cut. Three-month Treasury bill yields declined by 6 bps to 4.49%, while six-month Treasury bill yields fell by 1 bp to 4.45%. One-year Treasury yields ticked up slightly by 2 bps to 4.29%, while two-year Treasury yields edged lower by 2 bps to 4.15%.

Outlook

Despite a cumulative 75 bp reduction in rates over the last two meetings, the Fed believes its current policy stance is still restrictive. However, with its data-dependent approach, the Fed's outlook for further easing hinges on the overall health of its dual mandate. With inflation nearing its target, the unemployment rate close to full employment, slowing wage growth, and a moderate pace of payroll expansion, we anticipate the Fed will continue to normalize the policy rate with an additional 25 bp cut in December, moving closer to a neutral stance.

As we look ahead to 2025, the committee appears inclined to further reduce rates to alleviate restrictive pressures on the economy, while being cautious not to stoke inflation. Although proposed tariff policies could exert upward pressure on prices, short- to medium-term disinflationary forces remain in place. If improvements in auto insurance and shelter inflation, along with wage pressures, persist, inflation should remain on a favorable path. This would provide the Fed with the flexibility to implement additional rate cuts next year, supporting a soft landing for the economy.

This information is an excerpt from an economic report dated November 2024 provided to LOGIC by JP Morgan Asset Management, Inc., the investment manager of the LOGIC pool.

LOGIC BOARD MEMBERS

Sandy Newby	Tarrant Regional Water District	Governing Board President
Greg Jordan	Fort Worth Transportation Authority	Governing Board Vice President
Darla Moss	Arlington ISD	Governing Board Treasurer
Jeanne Chipperfield	North Texas Municipal Water District	Governing Board Secretary
Rene Barajas	Northside ISD	Advisory Board Member
Kelvin Bryant	City of McKinney	Advisory Board Member
Monte Mercer	Qualified Non-Participant	Advisory Board Member

The material provided to LOGIC from J.P. Morgan Asset Management, Inc., the investment manager of the LOGIC pool, is for informational and educational purposes only, as of the date of writing and may change at any time based on market or other conditions and may not come to pass. While we believe the information presented is reliable, we cannot guarantee its accuracy. HilltopSecurities is a wholly owned subsidiary of Hilltop Holdings, Inc. (NYSE: HTH) located at 717 N. Harwood Street, Suite 3400, Dallas, TX 75201, (214) 859-1800. Member NYSE/FINRA/SIPC. Past performance is no guarantee of future results. Investment Management Services are offered through J.P. Morgan Asset Management Inc. and/or its affiliates. Marketing and Enrollment duties are offered through HilltopSecurities and/or its affiliates. HilltopSecurities and J.P. Morgan Asset Management Inc. are separate entities.





CITY OF JOSEPHINE  
ATTN MELISSA STILLWELL  
PO BOX 99  
JOSEPHINE TX 75164-0099

### MONTHLY STATEMENT OF ACCOUNT

ACCOUNT: [REDACTED]

ACCOUNT NAME: OPERATING ACCOUNT

STATEMENT PERIOD: 10/01/2024 - 10/31/2024

LOGIC MONTHLY SUMMARY: THE AVERAGE MONTHLY RATE WAS 4.9905%. THE AVERAGE WEIGHTED AVERAGE MATURITY WAS 46 DAYS AND THE NET ASSET VALUE FOR 10/31/24 WAS 1.000339.

MONTHLY ACTIVITY DETAIL				
TRANSACTION DATE	DESCRIPTION	CONFIRMATION NUMBER	TRANSACTION AMOUNT	BALANCE

	BEGINNING BALANCE			8,251,799.60
10/31/2024	MONTHLY POSTING	[REDACTED]	34,975.47	8,286,775.07
	ENDING BALANCE			8,286,775.07

MONTHLY ACCOUNT SUMMARY		
BEGINNING BALANCE		8,251,799.60
TOTAL DEPOSITS		0.00
TOTAL WITHDRAWALS		0.00
TOTAL INTEREST		34,975.47
ENDING BALANCE		8,286,775.07
AVERAGE BALANCE		8,251,799.60

ACTIVITY SUMMARY (YEAR-TO-DATE)			
ACCOUNT NAME	DEPOSITS	WITHDRAWALS	INTEREST
OPERATING ACCOUNT	2,970,072.48	0.00	303,386.92



CITY OF JOSEPHINE  
ATTN MELISSA STILLWELL  
PO BOX 99  
JOSEPHINE TX 75164-0099

### MONTHLY STATEMENT OF ACCOUNT

ACCOUNT: [REDACTED]

ACCOUNT NAME: OPERATING ACCOUNT

STATEMENT PERIOD: 11/01/2024 - 11/30/2024

LOGIC MONTHLY SUMMARY: THE AVERAGE MONTHLY RATE WAS 4.8298%. THE AVERAGE WEIGHTED AVERAGE MATURITY WAS 48 DAYS AND THE NET ASSET VALUE FOR 11/29/24 WAS 1.000055.

#### MONTHLY ACTIVITY DETAIL

TRANSACTION DATE	DESCRIPTION	CONFIRMATION NUMBER	TRANSACTION AMOUNT	BALANCE
	BEGINNING BALANCE			8,286,775.07
11/29/2024	MONTHLY POSTING	[REDACTED]	32,895.68	8,319,670.75
	ENDING BALANCE			8,319,670.75

#### MONTHLY ACCOUNT SUMMARY

BEGINNING BALANCE	8,286,775.07
TOTAL DEPOSITS	0.00
TOTAL WITHDRAWALS	0.00
TOTAL INTEREST	32,895.68
ENDING BALANCE	8,319,670.75
AVERAGE BALANCE	8,286,775.07

#### ACTIVITY SUMMARY (YEAR-TO-DATE)

ACCOUNT NAME	DEPOSITS	WITHDRAWALS	INTEREST
OPERATING ACCOUNT	2,970,072.48	0.00	336,282.60



CITY OF JOSEPHINE  
 ATTN MELISSA STILLWELL  
 PO BOX 99  
 JOSEPHINE TX 75164-0099

**MONTHLY STATEMENT OF ACCOUNT**

**ACCOUNT:** [REDACTED]

**ACCOUNT NAME:** OPERATING ACCOUNT

**STATEMENT PERIOD:** 12/01/2024 - 12/31/2024

LOGIC MONTHLY SUMMARY: THE AVERAGE MONTHLY RATE WAS 4.6928%. THE AVERAGE WEIGHTED AVERAGE MATURITY WAS 51 DAYS AND THE NET ASSET VALUE FOR 12/31/24 WAS 1.000172.

**MONTHLY ACTIVITY DETAIL**

TRANSACTION DATE	DESCRIPTION	CONFIRMATION NUMBER	TRANSACTION AMOUNT	BALANCE
------------------	-------------	---------------------	--------------------	---------

	BEGINNING BALANCE			8,319,670.75
12/27/2024	TRANSFER FROM 1957867003	[REDACTED]	349,850.60	8,669,521.35
12/31/2024	MONTHLY POSTING	[REDACTED]	33,377.07	8,702,898.42
	ENDING BALANCE			8,702,898.42

**MONTHLY ACCOUNT SUMMARY**

BEGINNING BALANCE	8,319,670.75
TOTAL DEPOSITS	349,850.60
TOTAL WITHDRAWALS	0.00
TOTAL INTEREST	33,377.07
ENDING BALANCE	8,702,898.42
AVERAGE BALANCE	8,376,098.27

**ACTIVITY SUMMARY (YEAR-TO-DATE)**

ACCOUNT NAME	DEPOSITS	WITHDRAWALS	INTEREST
OPERATING ACCOUNT	3,319,923.08	0.00	369,659.67



CITY OF JOSEPHINE  
ATTN MELISSA STILLWELL  
PO BOX 99  
JOSEPHINE TX 75164-0099

### MONTHLY STATEMENT OF ACCOUNT

ACCOUNT: [REDACTED]

ACCOUNT NAME: BOND ACCOUNT

STATEMENT PERIOD: 10/01/2024 - 10/31/2024

LOGIC MONTHLY SUMMARY: THE AVERAGE MONTHLY RATE WAS 4.9905%. THE AVERAGE WEIGHTED AVERAGE MATURITY WAS 46 DAYS AND THE NET ASSET VALUE FOR 10/31/24 WAS 1.000339.

#### MONTHLY ACTIVITY DETAIL

TRANSACTION DATE	DESCRIPTION	CONFIRMATION NUMBER	TRANSACTION AMOUNT	BALANCE
	BEGINNING BALANCE			15,981,971.19
10/31/2024	MONTHLY POSTING	[REDACTED]	67,739.99	16,049,711.18
	ENDING BALANCE			16,049,711.18

#### MONTHLY ACCOUNT SUMMARY

BEGINNING BALANCE	15,981,971.19
TOTAL DEPOSITS	0.00
TOTAL WITHDRAWALS	0.00
TOTAL INTEREST	67,739.99
ENDING BALANCE	16,049,711.18
AVERAGE BALANCE	15,981,971.19

#### ACTIVITY SUMMARY (YEAR-TO-DATE)

ACCOUNT NAME	DEPOSITS	WITHDRAWALS	INTEREST
BOND ACCOUNT	0.00	1,569,663.53	761,359.91



CITY OF JOSEPHINE  
ATTN MELISSA STILLWELL  
PO BOX 99  
JOSEPHINE TX 75164-0099

### MONTHLY STATEMENT OF ACCOUNT

ACCOUNT: [REDACTED]

ACCOUNT NAME: BOND ACCOUNT

STATEMENT PERIOD: 11/01/2024 - 11/30/2024

LOGIC MONTHLY SUMMARY: THE AVERAGE MONTHLY RATE WAS 4.8298%. THE AVERAGE WEIGHTED AVERAGE MATURITY WAS 48 DAYS AND THE NET ASSET VALUE FOR 11/29/24 WAS 1.000055.

#### MONTHLY ACTIVITY DETAIL

TRANSACTION DATE	DESCRIPTION	CONFIRMATION NUMBER	TRANSACTION AMOUNT	BALANCE
	BEGINNING BALANCE			16,049,711.18
11/29/2024	MONTHLY POSTING	[REDACTED]	63,711.88	16,113,423.06
	ENDING BALANCE			16,113,423.06

#### MONTHLY ACCOUNT SUMMARY

BEGINNING BALANCE	16,049,711.18
TOTAL DEPOSITS	0.00
TOTAL WITHDRAWALS	0.00
TOTAL INTEREST	63,711.88
ENDING BALANCE	16,113,423.06
AVERAGE BALANCE	16,049,711.18

#### ACTIVITY SUMMARY (YEAR-TO-DATE)

ACCOUNT NAME	DEPOSITS	WITHDRAWALS	INTEREST
BOND ACCOUNT	0.00	1,569,663.53	825,071.79



CITY OF JOSEPHINE  
ATTN MELISSA STILLWELL  
PO BOX 99  
JOSEPHINE TX 75164-0099

### MONTHLY STATEMENT OF ACCOUNT

ACCOUNT: [REDACTED]

ACCOUNT NAME: BOND ACCOUNT

STATEMENT PERIOD: 12/01/2024 - 12/31/2024

LOGIC MONTHLY SUMMARY: THE AVERAGE MONTHLY RATE WAS 4.6928%. THE AVERAGE WEIGHTED AVERAGE MATURITY WAS 51 DAYS AND THE NET ASSET VALUE FOR 12/31/24 WAS 1.000172.

MONTHLY ACTIVITY DETAIL				
TRANSACTION DATE	DESCRIPTION	CONFIRMATION NUMBER	TRANSACTION AMOUNT	BALANCE

	BEGINNING BALANCE			16,113,423.06
12/31/2024	MONTHLY POSTING	[REDACTED]	64,214.32	16,177,637.38
	ENDING BALANCE			16,177,637.38

MONTHLY ACCOUNT SUMMARY		
BEGINNING BALANCE		16,113,423.06
TOTAL DEPOSITS		0.00
TOTAL WITHDRAWALS		0.00
TOTAL INTEREST		64,214.32
ENDING BALANCE		16,177,637.38
AVERAGE BALANCE		16,113,423.06

ACTIVITY SUMMARY (YEAR-TO-DATE)			
ACCOUNT NAME	DEPOSITS	WITHDRAWALS	INTEREST
BOND ACCOUNT	0.00	1,569,663.53	889,286.11



CITY OF JOSEPHINE  
ATTN MELISSA STILLWELL  
PO BOX 99  
JOSEPHINE TX 75164-0099

### MONTHLY STATEMENT OF ACCOUNT

ACCOUNT: [REDACTED]

ACCOUNT NAME: TAX NOTE ACCOUNT

STATEMENT PERIOD: 10/01/2024 - 10/31/2024

LOGIC MONTHLY SUMMARY: THE AVERAGE MONTHLY RATE WAS 4.9905%. THE AVERAGE WEIGHTED AVERAGE MATURITY WAS 46 DAYS AND THE NET ASSET VALUE FOR 10/31/24 WAS 1.000339.

MONTHLY ACTIVITY DETAIL				
TRANSACTION DATE	DESCRIPTION	CONFIRMATION NUMBER	TRANSACTION AMOUNT	BALANCE

	BEGINNING BALANCE			5,050,943.46
10/31/2024	MONTHLY POSTING	[REDACTED]	21,408.55	5,072,352.01
	ENDING BALANCE			5,072,352.01

MONTHLY ACCOUNT SUMMARY	
BEGINNING BALANCE	5,050,943.46
TOTAL DEPOSITS	0.00
TOTAL WITHDRAWALS	0.00
TOTAL INTEREST	21,408.55
ENDING BALANCE	5,072,352.01
AVERAGE BALANCE	5,050,943.46

ACTIVITY SUMMARY (YEAR-TO-DATE)			
ACCOUNT NAME	DEPOSITS	WITHDRAWALS	INTEREST
TAX NOTE ACCOUNT	0.00	0.00	222,274.26



CITY OF JOSEPHINE  
ATTN MELISSA STILLWELL  
PO BOX 99  
JOSEPHINE TX 75164-0099

### MONTHLY STATEMENT OF ACCOUNT

ACCOUNT: [REDACTED]

ACCOUNT NAME: TAX NOTE ACCOUNT

STATEMENT PERIOD: 11/01/2024 - 11/30/2024

LOGIC MONTHLY SUMMARY: THE AVERAGE MONTHLY RATE WAS 4.8298%. THE AVERAGE WEIGHTED AVERAGE MATURITY WAS 48 DAYS AND THE NET ASSET VALUE FOR 11/29/24 WAS 1.000055.

#### MONTHLY ACTIVITY DETAIL

TRANSACTION DATE	DESCRIPTION	CONFIRMATION NUMBER	TRANSACTION AMOUNT	BALANCE
	BEGINNING BALANCE			5,072,352.01
11/22/2024	ACH WITHDRAWAL	[REDACTED]	1,490,935.05 -	3,581,416.96
11/29/2024	MONTHLY POSTING	[REDACTED]	18,380.37	3,599,797.33
	ENDING BALANCE			3,599,797.33

#### MONTHLY ACCOUNT SUMMARY

BEGINNING BALANCE	5,072,352.01
TOTAL DEPOSITS	0.00
TOTAL WITHDRAWALS	1,490,935.05
TOTAL INTEREST	18,380.37
ENDING BALANCE	3,599,797.33
AVERAGE BALANCE	4,625,071.50

#### ACTIVITY SUMMARY (YEAR-TO-DATE)

ACCOUNT NAME	DEPOSITS	WITHDRAWALS	INTEREST
TAX NOTE ACCOUNT	0.00	1,490,935.05	240,654.63



CITY OF JOSEPHINE  
 ATTN MELISSA STILLWELL  
 PO BOX 99  
 JOSEPHINE TX 75164-0099

**MONTHLY STATEMENT OF ACCOUNT**

**ACCOUNT:** [REDACTED]

**ACCOUNT NAME:** TAX NOTE ACCOUNT

**STATEMENT PERIOD:** 12/01/2024 - 12/31/2024

LOGIC MONTHLY SUMMARY: THE AVERAGE MONTHLY RATE WAS 4.6928%. THE AVERAGE WEIGHTED AVERAGE MATURITY WAS 51 DAYS AND THE NET ASSET VALUE FOR 12/31/24 WAS 1.000172.

**MONTHLY ACTIVITY DETAIL**

TRANSACTION DATE	DESCRIPTION	CONFIRMATION NUMBER	TRANSACTION AMOUNT	BALANCE
------------------	-------------	---------------------	--------------------	---------

	BEGINNING BALANCE			3,599,797.33
12/27/2024	TRANSFER TO 1957867001	[REDACTED]	349,850.60 -	3,249,946.73
12/31/2024	MONTHLY POSTING	[REDACTED]	14,123.19	3,264,069.92
	ENDING BALANCE			3,264,069.92

**MONTHLY ACCOUNT SUMMARY**

BEGINNING BALANCE	3,599,797.33
TOTAL DEPOSITS	0.00
TOTAL WITHDRAWALS	349,850.60
TOTAL INTEREST	14,123.19
ENDING BALANCE	3,264,069.92
AVERAGE BALANCE	3,543,369.81

**ACTIVITY SUMMARY (YEAR-TO-DATE)**

ACCOUNT NAME	DEPOSITS	WITHDRAWALS	INTEREST
TAX NOTE ACCOUNT	0.00	1,840,785.65	254,777.82



## **Staff Report**

**Date:**

January 13, 2025

**Agenda Item:**

Discuss, consider, and act on Amendment No. 01 to the Project Management Services Contract between the City of Josephine and AGCM, INC.

**Background:**

The original contract expired on December 31, 2024. Amendment No. 01 extends the expiration date of the contract to December 31, 2025, or until final payment is made to the project manager, whichever occurs first. No other terms or conditions from the original contract are altered by this amendment.

**Recommendation:**

Approve Amendment No. 01 to the Project Management Services Contract between the City of Josephine and AGCM INC.

**Respectfully submitted,**

Lisa Palomba, City Administrator

Date: January 07, 2025

**AMENDMENT NO. 01**  
to  
**PROJECT MANAGEMENT SERVICES CONTRACT BETWEEN THE CITY OF JOSEPHINE  
AND AG|CM, INC.**

---

The City of Josephine, with administrative offices located at 201 S. Main Street, Josephine, Texas 75173 (“Owner”) and AG|CM, Inc., a Texas corporation, having its principal place of business at PO Box 2682, Corpus Christi, Texas 78403 (“Project Manager”) previously entered into certain Project Management Services Contract dated June 15, 2022 (the “Agreement”). Capitalized terms used and not defined herein shall have the meaning provided for in the Agreement.

The Parties agree to amend the Agreement in accordance with this Amendment as follows:

**ADJUSTMENT TO PROJECT TERM:**

**Article 2, is amended to read as follows:**

*“This Agreement shall be effective upon execution of this document by the Parties and ends upon final payment to the Project Manager, or December 31, 2025, whichever comes first. This Agreement may be extended for additional time periods, and scope, subject to mutual approval by both Parties. This Agreement shall remain in full force and effect during the above referenced time period unless properly terminated by either party, as provided by this Agreement.”*

Except as otherwise provided by the terms and conditions hereof, this Amendment contains the entire agreement of the Parties with respect to the subject matter hereof and supersedes all other prior understandings, commitments, agreements, representations and negotiations whatsoever, oral and written, and may not be varied except by an instrument in writing of even date herewith or subsequent hereto executed by the duly authorized representatives of both parties.

In the event of any inconsistency between the terms and conditions of the Agreement and those of the present Amendment, the latter shall prevail to the extent of such inconsistency, whereas the part not concerned by such inconsistency shall remain in full force and effect.

The Parties agree that this Amendment, upon execution hereof, shall constitute an integral and non-severable part of the Agreement and shall be governed by all of its provisions; as such provisions, have been specifically amended pursuant to this Amendment. Except as otherwise expressly modified herein, all other terms and conditions of the Agreement shall continue to be in full force and effect.

This Amendment may be executed by the Parties hereto in separate counterparts, each of which when so signed and delivered will be an original, but all such counterparts will together constitute but one and the same instrument.

The Parties have duly executed this Agreement as of the date set forth on page 1 hereof.

**OWNER:**  
**City of Josephine**

**PROJECT MANAGER:**  
**AG|CM, INC.**

By: \_\_\_\_\_  
Hon. Jason Turney, Mayor  
Address for Notice:  
City of Josephine  
Attn: Office of The Mayor  
201 S. Main Street  
Josephine, TX 75173

By: \_\_\_\_\_  
Chris Majors, Chief Operations  
Officer  
Federal Tax ID # 74-2775067  
Address for Notice:  
PO Box 2682  
Corpus Christi, Texas 78403  
214-960-3109



January 8, 2025

Ms. Lisa Palomba  
City Administrator  
City of Josephine  
P.O. Box 99  
Josephine, Texas 75164

RE: Engineering Status Report – Council January 13, 2025

Ms. Palomba,

The status of engineering design, development review, and other projects is as follows:

### **Development Review**

- Riverfield
  - o All 4 phases have completed construction and Final Plats are approved
- Waverly Estates
  - o Phase 1 Final Plat approved; construction complete
  - o Phase 2 construction completion expected in January; Final Plat approved at October P&Z and Council in November.
  - o Phase 3 Final Plat approved; construction complete
  - o Phase 4 Final Plat approved; construction complete
- Wildflower
  - o Phase 1 engineering plan review completed; awaiting pre-con meeting with developer
  - o Phase 2 engineering plans received and review is underway
- Grandstone
  - o Concept Plan, Preliminary Plat, and Preliminary Engineering approved at September 2023 P&Z, approved by Council in October 2023
  - o Detailed engineering design underway by developer; no timeline provided for submittal to the City
- Morningside Development
  - o Phase 1 engineering plan and preliminary plat approved.
  - o Grading of the site has been released by the City.
  - o Pre-con meeting for utility installation is expected soon.
- Morgan Farms
  - o Phase 1 and 2 engineering plans received and are under review.
  - o Grading of the site has been released by the City.
- Meadow Ridge Estates
  - o Construction complete and final walkthrough held on January 8, 2025. Final Plat approved by P&Z in December 2024 and is on the Council agenda for January 2025.
- Liberty Ranch
  - o Final Plat approved; construction complete

118 McKinney Street // PO Box 606 // Farmersville, Texas 75442  
972.784.7777 | [dunaway.com](http://dunaway.com)  
Firm Registration No: F-1114

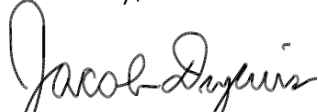
- Liberty Ranch West
  - o Concept Plan & Preliminary Plat approved with conditions
  - o Developer has indicated they intend to move forward with the bidding process for on-site utilities and intend to start construction over the next few months. An official pre-construction meeting has not been held yet.

### **Engineering Design**

- Magnolia Wastewater Treatment Plant Phase 2 pre-construction meeting held on October 8<sup>th</sup>. Working with contractor to review material submittals and place orders for equipment and supplies. Official groundbreaking expected to happen next year. This is a DR Horton/MUD funded project.
- The City's North Wastewater Treatment Plant was awarded to Horton Excavating, LLC. A pre-con meeting was held on December 5<sup>th</sup>. Construction expected to start in January 2025. This is a City funded project.
- The Discharge Permit is expected to go through a contested case hearing. The City is working towards mediation with the opposing party.
- Construction is underway for improvements at the City's pump and ground storage tank site west of town on CR 543. A notice to proceed was set for May 1, 2024. Additional coordination with NTMWD was needed prior to the holidays before the pump station can be brought online. The project is expected to be operational this month. This is a DR Horton/MUD funded capital improvement project.
- Plans for the NTMWD meter vault improvement have been resubmitted to NTMWD and comments are expected next week. We anticipate starting the bid process next week in the hopes of a bid opening early to mid February. This is a DR Horton/MUD funded capital improvement project.
- Ditch grading along older City roads is back underway and expected to be complete this month. This is an ARP funded project.
- Bids were opened for a new 0.50 MG elevated tank in the Wildflower development on May 16, 2024. Contracts are being circulated for signatures and a pre-construction meeting will be held afterwards. This is a DR Horton/MUD funded project.

Please contact me if you should have any questions.

Sincerely,

  
Jacob Dupuis, P.E.



December 13, 2024

Ms. Lisa Palomba  
City Administrator  
City of Josephine  
P.O. Box 99  
Josephine, Texas 75164

RE: Meadow Ridge Estates – Final Plat  
Dated December 2024

Ms. Palomba

The above referenced project is a residential subdivision containing 143 residential lots located in the City of Josephine. The development is located north of High Meadows and west of CR 640. The Preliminary Plat was approved by Planning and Zoning on February 16, 2023 and by Council on March 13, 2023.

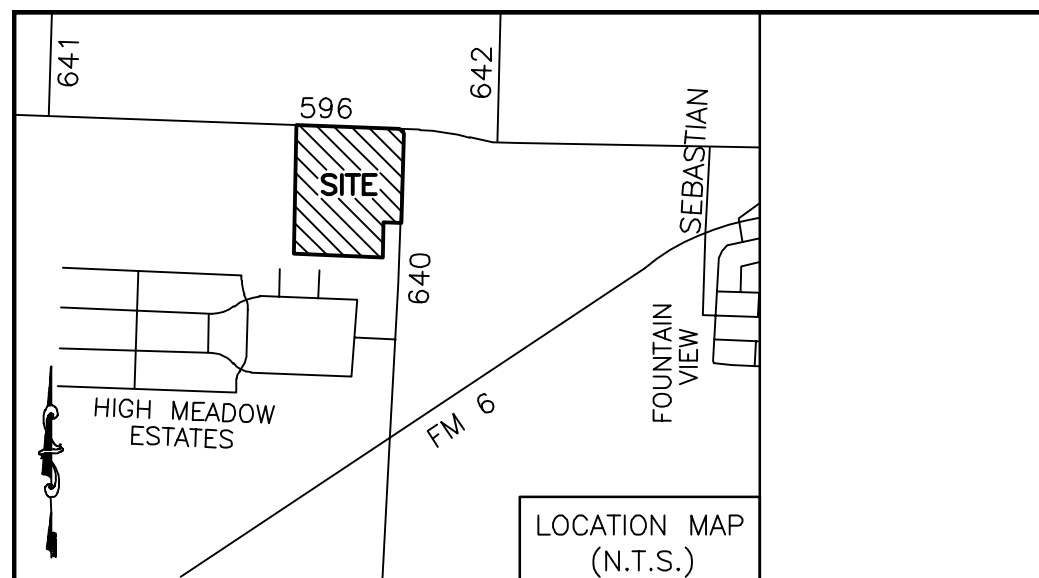
Engineering plans were reviewed and approved and a pre-construction meeting was held in September 2023. A final walkthrough is expected to be in January.

The Meadow Ridge Estates Final Plat was reviewed in accordance with the City of Josephine subdivision ordinances and been found to be compliant. It is recommended that the Meadow Ridge Estates Final Plat be approved. Please contact me if you should have any questions or need additional information.

Sincerely,

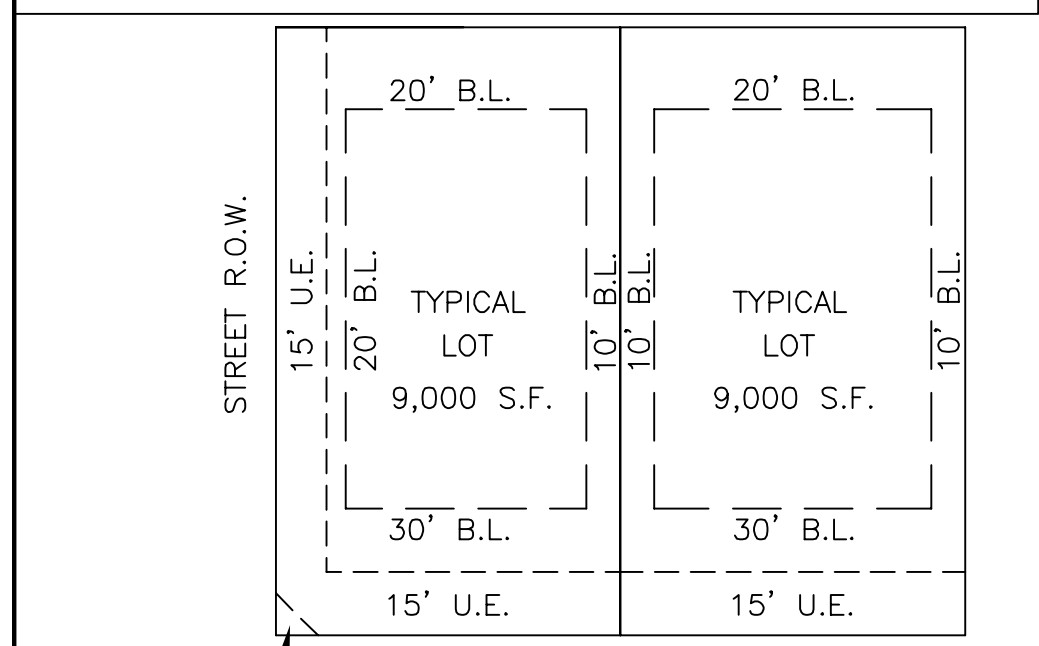
A handwritten signature in black ink that reads "Jacob Dupuis".

Jacob Dupuis, P.E.



**LEGEND**

M.S.E. - MONUMENT SIGN EASEMENT  
 I.P.F. - IRON PIN FOUND  
 D.R.C.C.T. - DEED RECORDS, COLLIN COUNTY, TEXAS  
 O.P.R.C.C.T. - OFFICIAL PUBLIC RECORDS, COLLIN COUNTY, TEXAS  
 P.R.C.C.T. - PLAT PUBLIC RECORDS, COLLIN COUNTY, TEXAS



10'x10' PUBLIC OPEN SPACE EASEMENT AT STREET R.O.W. INTERSECTIONS

Line Table		
Line #	Direction	Length
L1	S21°27'16"W	87.05'
L2	S00°15'47"W	72.47'
L3	S00°06'03"W	145.01'

Curve Table				
Curve #	Length	Radius	Delta	CHORD
C1	110.65'	300.00'	21°08'01"	S10°53'15"W, 110.03'
C2	92.46'	250.00'	21°11'29"	N10°51'31"E, 91.94'
C3	81.41'	118.01'	4°10'20"	N06°25'30"E, 81.40'

APPROVED AND ACCEPTED

This plat is hereby approved in accordance with Section 2.11.B of the City of Josephine Subdivision Regulations.

Chairman Planning & Zoning Commission \_\_\_\_\_ Date \_\_\_\_\_

Mayor \_\_\_\_\_ Date \_\_\_\_\_  
 City of Josephine, Texas

**SURVEYOR CERTIFICATE**

KNOW ALL MEN BY THESE PRESENTS:

That I, James Bart Carroll, do hereby certify that I prepared this plat from an actual and accurate survey of the land and that the corner monuments shown thereon as set were properly placed under my personal supervision in accordance with the Subdivision Ordinance of the City of Josephine.

*Preliminary, this document shall not be recorded for any purpose and shall not be used or viewed or relied upon as a final survey document.*

James Bart Carroll  
 Texas Registered Professional Land Surveyor No. 5129

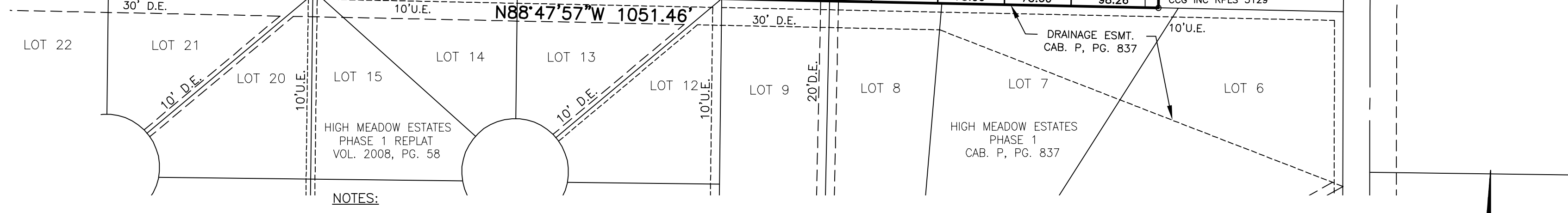
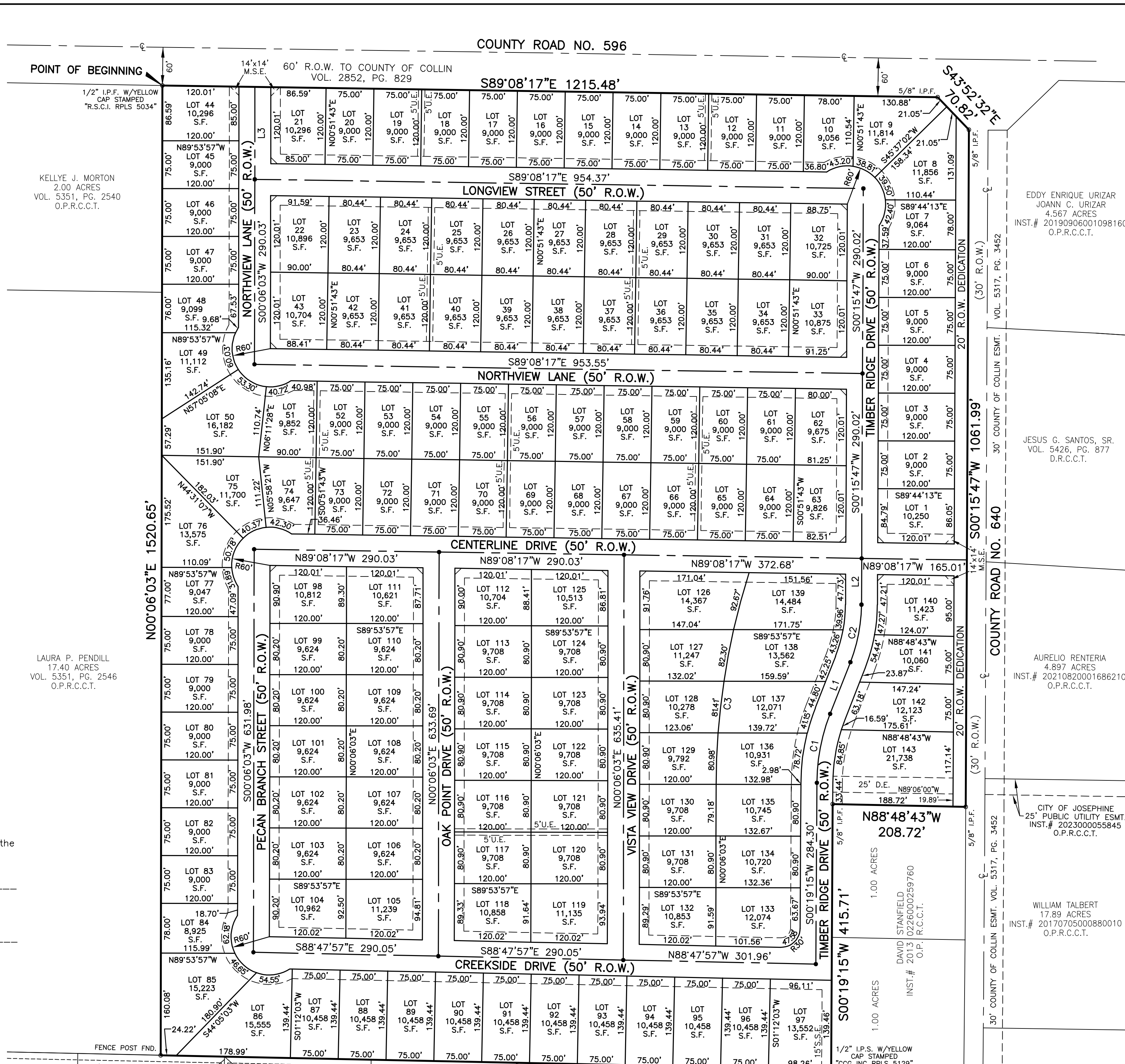
**NOTARY CERTIFICATE**

STATE OF TEXAS  
 COUNTY OF COLLIN

Before me, the undersigned authority, a Notary Public in and for the State of Texas, on this day personally appeared James Bart Carroll, known to me to be the person whose name is subscribed to the foregoing instrument and acknowledged to me that he/she executed the same in the capacity therein stated.

Given under my hand and seal of office, this \_\_\_\_ day of \_\_\_\_\_, 2025.

Notary Public in and for the State of Texas.  
 My commission expires: \_\_\_\_\_



**NOTES:**

- Located in the City of Josephine, Texas.
- Located in the Community ISD.
- Water and Sanitary Sewer supplied by City of Josephine.
- Zoned: SF-1

**NOTICE:** Selling a portion of this addition by metes and bounds is a violation of City ordinance and State law, and is subject to fines and withholding of utilities and building permits.

Bearings based on the deed recorded in Instrument No. 20220324000474090, Official Public Records, Collin County, Texas.

**FLOOD NOTE:**

ACCORDING TO MY INTERPRETATIONS OF COMMUNITY PANEL NO. 48085C0455J AND 48085C0465J, DATED JUNE 2, 2009, OF THE NATIONAL FLOOD INSURANCE RATE MAPS FOR COLLIN COUNTY, TEXAS, THE SUBJECT PROPERTY LIES WITHIN ZONE "X" AND IS NOT SHOWN TO BE WITHIN A SPECIAL FLOOD HAZARD AREA. THIS STATEMENT DOES NOT IMPLY THAT THE PROPERTY AND/OR STRUCTURES THEREON WILL BE FREE FROM FLOODING OR FLOOD DAMAGE. ON RARE OCCASIONS, GREATER FLOODS CAN AND WILL OCCUR AND FLOOD HEIGHTS MAY BE INCREASED BY MAN-MADE OR NATURAL CAUSES. THIS FLOOD STATEMENT SHALL NOT CREATE LIABILITY ON THE PART OF THE SURVEYOR.

**OWNER'S CERTIFICATE**

STATE OF TEXAS  
 COUNTY OF COLLIN

Whereas, Shepherd Place Homes, Inc. is the owner of a tract of land situated in the James Osgood Survey, Abstract No. 673, Collin County, Texas, and being the same 42.16 acre tract of land as conveyed to Shepherd Place Homes, Inc., a Texas corporation by deed recorded in Instrument No. 2024000012441, Official Public Records, Collin County, Texas, and being more particularly described as follows:

Beginning at a 1/2" iron pin found with yellow cap stamped "R.S.C.I. RPLS 5034" on the south line of County Road No. 596, at the northwest corner of said 42.16 acre tract and the northeast corner of a 2.00 acre tract of land conveyed to Kellye J. Morton by deed recorded in Volume 5351, Page 2540, Official Public Records, Collin County, Texas and being on the south line of a called 3.430 acre tract of land conveyed to County of Collin by deed recorded in Volume 2852, Page 829, Deed Records, Collin County, Texas;

Thence, South 89°08'17" East, along the south line of said County Road No. 596, the south line of said 3.430 acre tract and the north line of said 42.16 acre tract, a distance of 1215.48 feet to a 5/8" iron pin found for corner;

Thence, South 43°52'32" East, along the northeast line of said 42.16 acre tract, a distance of 70.82 feet to a 5/8" iron pin found for corner on the west line of County Road No. 640;

Thence, South 00°15'47" West, along the west line of said County Road No. 640 and the east line of said 42.16, a distance of 1061.99 feet to a 5/8" iron pin found at the northeast corner of a 1.00 acre tract of land conveyed to David Stanfield by deed recorded in Volume 5351, Page 2511, Official Public Records, Collin County, Texas and a southeast corner of said 42.16 acre tract;

Thence, North 88°48'43" West, along the north line of said 1.00 acre tract and a south line of said 42.16 acre tract, a distance of 208.72 feet to a 5/8" iron pin found for the northwest corner of said 1.00 acre tract and a re-entrant corner of said 42.16 acre tract;

Thence, South 00°19'15" West, along the west line of said 1.00 acre tract, the west line of a 1.00 acre tract conveyed to David Stanfield by deed recorded in Volume 5351, Page 2517, Official Public Records, Collin County, Texas and an east line of said 42.16 acre tract, a distance of 415.71 feet to a 1/2" iron pin set with yellow cap stamped "CCG INC RPLS 5129" for the southwest corner of said 1.00 acre tract, the southeast corner of said 42.16 acre tract and being on the north line of High Meadow Estates Phase 1, an addition to Collin County, Texas, according to the plat thereof recorded in Volume P, Page 837, Plat Records, Collin County, Texas, a 1/2" iron pin found bears South 00°19'15" West, a distance of 1.73 feet for witness;

Thence, North 88°47'57" West, along the south line of said 42.16 acre tract and said High Meadow Estates, a distance of 1051.46 feet to a fence corner post found for the southwest corner of said 42.16 acre tract and the southeast corner of a 17.40 acre tract of land conveyed to Laura P. Pendill by deed recorded in Volume 5351, Page 2546, Official Public Records, Collin County, Texas;

Thence, North 00°06'03" East, along the west line of said 42.16 acre tract, the east line of said 17.40 acre tract and the east line of said 2.00 acre tract, a distance of 1520.65 feet to the Point of Beginning and containing 1,836,501 square feet or 42.160 acres of land.

NOW, THEREFORE, KNOW ALL MEN BY THESE PRESENTS:

That, Shepherd Place Homes, Inc., acting herein by and through their duly authorized officers, does hereby adopt this plat designating the herein above described property as MEADOW RIDGE ESTATES, an addition to the City of Josephine, Texas, and does hereby dedicate, in fee simple, to the public use forever, the streets, rights-of-way, and other public improvements shown thereon. The streets and alleys, if any, are dedicated for street purposes and any and all related necessary appurtenances. The easements and public use areas, as shown, are dedicated, for the public use forever, for the purposes indicated on this plat. No buildings, fences, trees, shrubs or other improvements or growths shall be constructed or placed upon, over or across the easements as shown, except that landscape improvements may be placed in landscape easements, if approved by the City Council of the City of Josephine. In addition, utility easements may also be used for the mutual use and accommodation of all public utilities desiring to use or using the same unless the easement limits the use to particular utilities, said use by public utilities being subordinate to the public's and City of Josephine's use thereof. The City of Josephine and public utility entities shall have the right to remove and keep removed all or parts of any buildings, fences, trees, shrubs or other improvements or growths which may in any way endanger or interfere with the construction, maintenance, or efficiency of their respective systems in said easements. The City of Josephine and public utility entities shall at all times have the full right of ingress and egress to or from their respective easements for the purpose of constructing, reconstructing, inspecting, patrolling, maintaining, reading meters, and adding to or removing all or parts of their respective systems without the necessity at any time procuring permission from anyone. This plat approved subject to all platting ordinances, rules, regulations and resolutions of the City of Josephine, Texas.

WITNESS, my hand, this the \_\_\_\_ day of \_\_\_\_\_, 2025.

Shepherd Place Homes, Inc.  
 By: Robbie Lee Hale

STATE OF TEXAS  
 COUNTY OF COLLIN

BEFORE ME, the undersigned authority, a Notary Public in and for the State of Texas on this date personally appeared Robbie Lee Hale, known to me to be the person whose name is subscribed to the foregoing instrument and acknowledged to me that he executed the same for the purpose and considerations therein expressed.

GIVEN UNDER MY HAND AND SEAL OF OFFICE, THIS \_\_\_\_ DAY OF \_\_\_\_\_, 2025.

Notary Public for the State of Texas  
 My Commission expires \_\_\_\_\_

**FINAL PLAT**

**MEADOW RIDGE ESTATES**

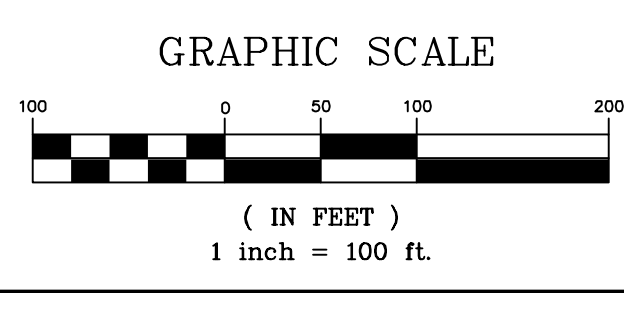
143 RESIDENTIAL LOTS

42.160 ACRES OF LAND SITUATED IN THE

JAMES OSGOOD SURVEY, ABSTRACT NO. 673

CITY OF JOSEPHINE, COLLIN COUNTY, TEXAS

<b>CARROLL CONSULTING GROUP, INC.</b>			
203 W. FM 6		972-840-1506	
NEVADA, TEXAS 75173		TBPELS REGISTRATION NO.: F-21608	
		TEXAS FIRM REGISTRATION NO.: 10007200	
JOB No.	SCALE:	DATE PREPARED:	DRAWN BY:
2965-21	1"=100'	NOVEMBER 27, 2024	CP



**OWNER:**  
 SHEPHERD PLACE HOMES, INC.  
 ATTN: ROBBIE LEE HALE  
 10527 CHURCH RD., SUITE 201  
 DALLAS, TEXAS 75238  
 (972) 475-1100



## Staff Report

**Date:** January 13, 2025

**Agenda Item:** Discussion regarding regional planning for water/wastewater facilities intended to serve Municipal Utility Districts (MUDs).

**Background:** Regionalization is the administrative or physical combination of two or more community wastewater systems for improved planning operation or management.

Texas Water Code (TWC) Section 26.081 provides Texas' regionalization policy for wastewater treatment. It states that TCEQ is to implement a policy to "encourage and promote the development and use of regional and area-wide waste collection, treatment, and disposal systems to serve the waste disposal needs of the citizens of the state and to prevent pollution and maintain and enhance the quality of the water in the state".

In furtherance of that policy TWC Section 26.0282 authorizes TCEQ, when considering issuing a permit to discharge waste, to deny or alter the terms and conditions of a proposed permit based on need and the availability of existing or proposed area-wide or regional waste collection, treatment, and disposal systems.

TCEQ will assess for the need and availability of regionalization for wastewater during the permitting process. The presence of a wastewater treatment facility or wastewater collection system within three miles of a proposed new wastewater treatment facility or the expansion of an existing facility is not an automatic basis to deny an application or to compel an applicant to connect to an existing facility.

TCEQ may approve new, renewal, and major amendment applications for discharges of wastewater in any of the following situations where:

- There is no wastewater treatment facility or collection system within three miles of the proposed facility.
- The applicant requested service from wastewater treatment facilities within the 3 miles, and the request was denied.
- The applicant can successfully demonstrate that an exception to regionalization should be granted based on costs, affordable rates, and/or other relevant factors.
- The applicant has obtained a Certificate of Convenience and Necessity (CCN) for the service area of the proposed new facility or the proposed expansion of the existing facility.

TCEQ has not denied any wastewater permit actions based solely on regionalization, and the agency supports new applicants and existing facilities productively working together to provide quality and cost-effective service. The following concerns related to regionalization were raised during previous wastewater permit actions and subsequent legal proceedings:

- lack of timely and cost-efficient wastewater services within the surrounding area
- lack of detailed cost analysis and comparison
- lack of thorough communication with existing facilities within a three-mile radius
- discharges within the Cibolo Creek Watershed per Title 30, Texas Administrative Code (30 TAC), Section 351.65

TCEQ has previously included agreed language between the applicant and protestants in the “Other Requirements” section of the proposed permit that contains requirements about future coordination if the existing wastewater provider is able to provide service to proposed area.

Source : <https://www.tceq.texas.gov/permitting/wastewater/tceq-regionalization-for-wastewater>)

Recommandation : N/A

**Respectfully submitted,**  
Lisa Palomba, City Administrator

# Kimley-Horn Engineering Status Report

Monday, January 13, 2025 6:00 PM

## OUTSTANDING AMENDMENTS

None at this time.

## INFORMATION REQUESTS

None at this time.

## ACTIVE IPOS

None at this time.

## PROJECTS

- ▶ 064611420 - WATER, WASTEWATER, AND ROADWAY IMPACT FEE STUDY - This project is on hold while discussions are had between city staff and KH on the Water and Wastewater Master Plan. An amendment for the Water and Wastewater Master Plans as well as the Impact Fee Study will be required if the city wishes to revise the plans.
- ▶ 064611426 - BOOSTER STATION DESIGN - The response from TCEQ's review of the NTMWD Minimum Pressure Requirement exception request was received on 10/31/24 by KH. The response provided did not approve or deny the request. Additional information was requested regarding groundwater levels in the areas of low pressure on the NTMWD transmission line. KH has coordinated with the TCEQ reviewer to identify an alternate approval approach via a modification to the original exceptions letter. This is currently in process and a revision request has been submitted to TCEQ. We are checking in weekly and have not received a response at this time. They have asked us to resend the construction plans and we have completed this request. Updated lead times and costs for the infrastructure has been requested from the manufacturers and we are waiting on a response.
- ▶ 064611429 - GREENVILLE AVENUE RECONSTRUCTION - Easement documents are being finalized. A schedule is being put together to complete the design of the project.
- ▶ 064611438 - STORMWATER UTILITY FEE - KH has completed the impervious analysis exercise and has begun the account review state, which takes the billable parcel dataset and matches it to existing City utility accounts. KH is waiting on feedback from the City on the Cost of Service information.
- ▶ 064611439 - UNIFIED DEVELOPMENT CODE - The website and survey are live. After discussions with city staff, this project has pushed the adoption date back in order to take more time to review the draft UDC and collect more input from focus groups and city staff. Adoption date is TBD.
- ▶ 064611458 - MILTON STREET SANITARY SEWER - We are coordinating with Dunaway on the design of the 15" sanitary sewer main installed in Caddo Street before proceeding with design.
- ▶ 064611464 - PARKS AND TRAILS MASTER PLAN - Project has been kicked off and a schedule is being put together.

## CURRENT REVIEWS

- ▶ 064611406 - CISD OFFSITE CONSTRUCTION - KH is coordinating with city staff, the construction inspector, and the rest of the construction team as needed.
- ▶ 064611430 - LUBE AND AUTO (504 EAST STREET) - The revised construction plan initial submittal response letter was sent to the City on 10/29/24.
- ▶ 064611450 - 610 E COOK STREET - Review of the third submittal of the minor plat completed on 9/10/24. The fourth construction plan submittal was completed on 12/19/2024. Awaiting

- resubmittal. Meeting with developer was held on 1/8/25 to discuss the construction plans.
- ▶ 064611455 - DILEEP PUPPALA TRACT (GOLDEN BARN MUD) - This property is located southeast of the intersection of County Road 2668 and Lonesome Dove Ranch. W/WW team has been kicked off to complete capacity calculations for water and wastewater.
  - ▶ 064611462 - URIZAR ADDITION - This property is located at the southeast corner of County Road 596 and Country Road 640. Review of the initial submittal of the minor plat completed on 11/6/24. Awaiting resubmittal.
  - ▶ 064611463 - CROSS CREEK RANCH - Meeting with developers was planned on 12/19/24 to discuss water and wastewater availability but has been postponed to an unscheduled date.



## Staff Report

**Date:** January 13, 2025

**Agenda Item:** Discussion regarding Local Government Code, Title 5, Chapter 176, Disclosures of Certain Relationships with Local Government Officers; providing public access to certain information.

**Background:** A Council Member recently raised concerns that one of the City's contracted engineering firms, Kimley-Horn and Associates, may not have filed the required Conflict of Interest Questionnaire (CIQ) with the City.

Under Section 176.006 of the Local Government Code, any vendor (individual, business entity, or agent) entering into or seeking to enter into a contract with the City must file a "Conflict of Interest Questionnaire" (CIQ) with the City Secretary under the following conditions:

1. The vendor has a family, employment, or business relationship with a local government officer of the City.
2. The vendor has provided one or more gifts totaling over \$100 to a local government officer or their family member within the previous 12 months.

The CIQ form must be filed no later than the seventh (7th) business day after:

- The vendor begins agreement discussions or negotiations with the City.
- The vendor submits an application, response to solicitations, correspondence, or other writing related to a potential agreement with the City.

The vendor must update the form:

- No later than the seventh (7th) business day after any event that renders the previously filed questionnaire incomplete or inaccurate.
- By September 1 of each year, if an initial questionnaire was filed before June 1 and the vendor has an active or pending agreement.

Violations of Section 176.006 are classified as a Class C misdemeanor.

Compliance with Chapter 176 is the sole responsibility of the vendor and the officers subject to its requirements.

**Recommendation:** After a thorough review of Chapter 176 requirements, staff and the City Attorney determined that the form is not applicable in this case, as no officers of the City have any relationships with representatives of Kimley-Horn and Associates that would necessitate such disclosure.

No action required.

For reference, LGC Title 5, Chapter 176 and Vendor and Officer Conflict of Interest Forms are attached.

Respectfully submitted,

Lisa Palomba, City Administrator

LOCAL GOVERNMENT CODE

TITLE 5. MATTERS AFFECTING PUBLIC OFFICERS AND EMPLOYEES

SUBTITLE C. MATTERS AFFECTING PUBLIC OFFICERS AND EMPLOYEES OF MORE THAN  
ONE TYPE OF LOCAL GOVERNMENT

CHAPTER 176. DISCLOSURE OF CERTAIN RELATIONSHIPS WITH LOCAL GOVERNMENT  
OFFICERS; PROVIDING PUBLIC ACCESS TO CERTAIN INFORMATION

Sec. 176.001. DEFINITIONS. In this chapter:

(1) "Agent" means a third party who undertakes to transact some business or manage some affair for another person by the authority or on account of the other person. The term includes an employee.

(1-a) "Business relationship" means a connection between two or more parties based on commercial activity of one of the parties. The term does not include a connection based on:

(A) a transaction that is subject to rate or fee regulation by a federal, state, or local governmental entity or an agency of a federal, state, or local governmental entity;

(B) a transaction conducted at a price and subject to terms available to the public; or

(C) a purchase or lease of goods or services from a person that is chartered by a state or federal agency and that is subject to regular examination by, and reporting to, that agency.

(1-b) "Charter school" means an open-enrollment charter school operating under Subchapter D, Chapter 12, Education Code.

(1-c) "Commission" means the Texas Ethics Commission.

(1-d) "Contract" means a written agreement for the sale or purchase of real property, goods, or services.

(2) "Family member" means a person related to another person within the first degree by consanguinity or affinity, as described by Subchapter B, Chapter 573, Government Code.

(2-a) "Family relationship" means a relationship between a person and another person within the third degree by consanguinity or the second degree by affinity, as those terms are defined by Subchapter B, Chapter 573, Government Code.

(2-b) "Gift" means a benefit offered by a person, including food, lodging, transportation, and entertainment accepted as a guest. The term does not include a benefit offered on account of kinship or a

personal, professional, or business relationship independent of the official status of the recipient.

(2-c) "Goods" means personal property.

(2-d) "Investment income" means dividends, capital gains, or interest income generated from:

(A) a personal or business:

(i) checking or savings account;

(ii) share draft or share account; or

(iii) other similar account;

(B) a personal or business investment; or

(C) a personal or business loan.

(3) "Local governmental entity" means a county, municipality, school district, charter school, junior college district, water district created under Subchapter B, Chapter 49, Water Code, or other political subdivision of this state or a local government corporation, board, commission, district, or authority to which a member is appointed by the commissioners court of a county, the mayor of a municipality, or the governing body of a municipality. The term does not include an association, corporation, or organization of governmental entities organized to provide to its members education, assistance, products, or services or to represent its members before the legislative, administrative, or judicial branches of the state or federal government.

(4) "Local government officer" means:

(A) a member of the governing body of a local governmental entity;

(B) a director, superintendent, administrator, president, or other person designated as the executive officer of a local governmental entity; or

(C) an agent of a local governmental entity who exercises discretion in the planning, recommending, selecting, or contracting of a vendor.

(5) "Records administrator" means the director, county clerk, municipal secretary, superintendent, or other person responsible for maintaining the records of the local governmental entity or another person designated by the local governmental entity to maintain statements and questionnaires filed under this chapter and perform related functions.

(6) "Services" means skilled or unskilled labor or professional services, as defined by Section 2254.002, Government Code.

(7) "Vendor" means a person who enters or seeks to enter into a contract with a local governmental entity. The term includes an agent of a

vendor. The term includes an officer or employee of a state agency when that individual is acting in a private capacity to enter into a contract. The term does not include a state agency except for Texas Correctional Industries.

Added by Acts 2005, 79th Leg., Ch. 1014 (H.B. 914), Sec. 1, eff. June 18, 2005.

Amended by:

Acts 2007, 80th Leg., R.S., Ch. 226 (H.B. 1491), Sec. 1, eff. May 25, 2007.

Acts 2015, 84th Leg., R.S., Ch. 989 (H.B. 23), Sec. 1, eff. September 1, 2015.

Sec. 176.002. APPLICABILITY TO VENDORS AND OTHER PERSONS. (a) This chapter applies to a person who is:

- (1) a vendor; or
- (2) a local government officer of a local governmental entity.

(b) A person is not subject to the disclosure requirements of this chapter if the person is:

- (1) a state, a political subdivision of a state, the federal government, or a foreign government; or
- (2) an employee or agent of an entity described by Subdivision (1), acting in the employee's or agent's official capacity.

Added by Acts 2005, 79th Leg., Ch. 1014 (H.B. 914), Sec. 1, eff. June 18, 2005.

Amended by:

Acts 2007, 80th Leg., R.S., Ch. 226 (H.B. 1491), Sec. 2, eff. May 25, 2007.

Acts 2015, 84th Leg., R.S., Ch. 989 (H.B. 23), Sec. 2, eff. September 1, 2015.

Acts 2015, 84th Leg., R.S., Ch. 989 (H.B. 23), Sec. 3, eff. September 1, 2015.

Sec. 176.003. CONFLICTS DISCLOSURE STATEMENT REQUIRED. (a) A local government officer shall file a conflicts disclosure statement with respect to a vendor if:

- (1) the vendor enters into a contract with the local governmental entity or the local governmental entity is considering entering into a contract with the vendor; and
- (2) the vendor:

(A) has an employment or other business relationship with the local government officer or a family member of the officer that results in the officer or family member receiving taxable income, other than investment income, that exceeds \$2,500 during the 12-month period preceding the date that the officer becomes aware that:

(i) a contract between the local governmental entity and vendor has been executed; or

(ii) the local governmental entity is considering entering into a contract with the vendor;

(B) has given to the local government officer or a family member of the officer one or more gifts that have an aggregate value of more than \$100 in the 12-month period preceding the date the officer becomes aware that:

(i) a contract between the local governmental entity and vendor has been executed; or

(ii) the local governmental entity is considering entering into a contract with the vendor; or

(C) has a family relationship with the local government officer.

(a-1) A local government officer is not required to file a conflicts disclosure statement in relation to a gift accepted by the officer or a family member of the officer if the gift is:

(1) a political contribution as defined by Title 15, Election Code; or

(2) food accepted as a guest.

(a-2) A local government officer is not required to file a conflicts disclosure statement under Subsection (a) if the local governmental entity or vendor described by that subsection is an administrative agency created under Section [791.013](#), Government Code.

(b) A local government officer shall file the conflicts disclosure statement with the records administrator of the local governmental entity not later than 5 p.m. on the seventh business day after the date on which the officer becomes aware of the facts that require the filing of the statement under Subsection (a).

(c) Repealed by Acts 2015, 84th Leg., R.S., Ch. 989 , Sec. 9(1), eff. September 1, 2015.

(d) Repealed by Acts 2015, 84th Leg., R.S., Ch. 989 , Sec. 9(1), eff. September 1, 2015.

(e) The commission shall adopt the conflicts disclosure statement for local government officers for use under this section. The conflicts

disclosure statement must include:

- (1) a requirement that each local government officer disclose:
  - (A) an employment or other business relationship described by Subsection (a) (2) (A), including the nature and extent of the relationship; and
  - (B) gifts accepted by the local government officer and any family member of the officer from a vendor during the 12-month period described by Subsection (a) (2) (B) if the aggregate value of the gifts accepted by the officer or a family member from that vendor exceeds \$100;
- (2) an acknowledgment from the local government officer that:
  - (A) the disclosure applies to each family member of the officer; and
  - (B) the statement covers the 12-month period described by Subsection (a) (2) (B); and
- (3) the signature of the local government officer acknowledging that the statement is made under oath under penalty of perjury.

Added by Acts 2005, 79th Leg., Ch. 1014 (H.B. 914), Sec. 1, eff. June 18, 2005.

Amended by:

Acts 2007, 80th Leg., R.S., Ch. 226 (H.B. 1491), Sec. 3, eff. May 25, 2007.

Acts 2015, 84th Leg., R.S., Ch. 989 (H.B. 23), Sec. 4, eff. September 1, 2015.

Acts 2015, 84th Leg., R.S., Ch. 989 (H.B. 23), Sec. 5, eff. September 1, 2015.

Acts 2015, 84th Leg., R.S., Ch. 989 (H.B. 23), Sec. 9(1), eff. September 1, 2015.

Sec. 176.006. DISCLOSURE REQUIREMENTS FOR VENDORS AND OTHER PERSONS; QUESTIONNAIRE. (a) A vendor shall file a completed conflict of interest questionnaire if the vendor has a business relationship with a local governmental entity and:

- (1) has an employment or other business relationship with a local government officer of that local governmental entity, or a family member of the officer, described by Section 176.003(a) (2) (A);

- (2) has given a local government officer of that local governmental entity, or a family member of the officer, one or more gifts with the aggregate value specified by Section 176.003(a) (2) (B), excluding any gift described by Section 176.003(a-1); or

(3) has a family relationship with a local government officer of that local governmental entity.

(a-1) The completed conflict of interest questionnaire must be filed with the appropriate records administrator not later than the seventh business day after the later of:

(1) the date that the vendor:

(A) begins discussions or negotiations to enter into a contract with the local governmental entity; or

(B) submits to the local governmental entity an application, response to a request for proposals or bids, correspondence, or another writing related to a potential contract with the local governmental entity; or

(2) the date the vendor becomes aware:

(A) of an employment or other business relationship with a local government officer, or a family member of the officer, described by Subsection (a);

(B) that the vendor has given one or more gifts described by Subsection (a); or

(C) of a family relationship with a local government officer.

(b) The commission shall adopt a conflict of interest questionnaire for use under this section that requires disclosure of a vendor's business and family relationships with a local governmental entity.

(c) The questionnaire adopted under Subsection (b) must require, for the local governmental entity with respect to which the questionnaire is filed, that the vendor filing the questionnaire:

(1) describe each employment or business and family relationship the vendor has with each local government officer of the local governmental entity;

(2) identify each employment or business relationship described by Subdivision (1) with respect to which the local government officer receives, or is likely to receive, taxable income, other than investment income, from the vendor;

(3) identify each employment or business relationship described by Subdivision (1) with respect to which the vendor receives, or is likely to receive, taxable income, other than investment income, that:

(A) is received from, or at the direction of, a local government officer of the local governmental entity; and

(B) is not received from the local governmental entity; and

(4) describe each employment or business relationship with a corporation or other business entity with respect to which a local

government officer of the local governmental entity:

(A) serves as an officer or director; or

(B) holds an ownership interest of one percent or more.

(d) A vendor shall file an updated completed questionnaire with the appropriate records administrator not later than the seventh business day after the date on which the vendor becomes aware of an event that would make a statement in the questionnaire incomplete or inaccurate.

(e) A person who is both a local government officer and a vendor of a local governmental entity is required to file the questionnaire required by Subsection (a)(1) only if the person:

(1) enters or seeks to enter into a contract with the local governmental entity; or

(2) is an agent of a person who enters or seeks to enter into a contract with the local governmental entity.

(f) Repealed by Acts 2015, 84th Leg., R.S., Ch. 989 , Sec. 9(3), eff. September 1, 2015.

(g) Repealed by Acts 2015, 84th Leg., R.S., Ch. 989 , Sec. 9(3), eff. September 1, 2015.

(h) Repealed by Acts 2015, 84th Leg., R.S., Ch. 989 , Sec. 9(3), eff. September 1, 2015.

(i) The validity of a contract between a vendor and a local governmental entity is not affected solely because the vendor fails to comply with this section.

Added by Acts 2005, 79th Leg., Ch. 1014 (H.B. [914](#)), Sec. 1, eff. June 18, 2005.

Amended by:

Acts 2007, 80th Leg., R.S., Ch. 226 (H.B. [1491](#)), Sec. 6, eff. May 25, 2007.

Acts 2007, 80th Leg., R.S., Ch. 226 (H.B. [1491](#)), Sec. 9, eff. May 25, 2007.

Acts 2009, 81st Leg., R.S., Ch. 87 (S.B. [1969](#)), Sec. 15.005, eff. September 1, 2009.

Acts 2015, 84th Leg., R.S., Ch. 989 (H.B. [23](#)), Sec. 6, eff. September 1, 2015.

Acts 2015, 84th Leg., R.S., Ch. 989 (H.B. [23](#)), Sec. 9(3), eff. September 1, 2015.

Sec. 176.0065. MAINTENANCE OF RECORDS. A records administrator shall:

(1) maintain a list of local government officers of the local governmental entity and shall make that list available to the public and any vendor who may be required to file a conflict of interest questionnaire under Section 176.006; and

(2) maintain the statements and questionnaires that are required to be filed under this chapter in accordance with the local governmental entity's records retention schedule.

Added by Acts 2007, 80th Leg., R.S., Ch. 226 (H.B. 1491), Sec. 8, eff. May 25, 2007.

Redesignated and amended from Local Government Code, Section 176.011 by Acts 2015, 84th Leg., R.S., Ch. 989 (H.B. 23), Sec. 7, eff. September 1, 2015.

Sec. 176.008. ELECTRONIC FILING. The requirements of this chapter, including signature requirements, may be satisfied by electronic filing in a form approved by the commission.

Added by Acts 2005, 79th Leg., Ch. 1014 (H.B. 914), Sec. 1, eff. June 18, 2005.

Sec. 176.009. POSTING ON INTERNET. (a) A local governmental entity that maintains an Internet website shall provide access to the statements and to questionnaires required to be filed under this chapter on that website. This subsection does not require a local governmental entity to maintain an Internet website.

(b) Repealed by Acts 2013, 83rd Leg., R.S., Ch. 847, Sec. 3(b), eff. January 1, 2014.

Added by Acts 2005, 79th Leg., Ch. 1014 (H.B. 914), Sec. 1, eff. June 18, 2005.

Amended by:

Acts 2007, 80th Leg., R.S., Ch. 226 (H.B. 1491), Sec. 7, eff. May 25, 2007.

Acts 2011, 82nd Leg., R.S., Ch. 1163 (H.B. 2702), Sec. 76, eff. September 1, 2011.

Acts 2013, 83rd Leg., R.S., Ch. 847 (H.B. 195), Sec. 3(b), eff. January 1, 2014.

Sec. 176.010. REQUIREMENTS CUMULATIVE. The requirements of this chapter are in addition to any other disclosure required by law.

Added by Acts 2005, 79th Leg., Ch. 1014 (H.B. 914), Sec. 1, eff. June 18, 2005.

Sec. 176.012. APPLICATION OF PUBLIC INFORMATION LAW. This chapter does not require a local governmental entity to disclose any information that is excepted from disclosure by Chapter 552, Government Code.

Added by Acts 2007, 80th Leg., R.S., Ch. 226 (H.B. 1491), Sec. 8, eff. May 25, 2007.

Sec. 176.013. ENFORCEMENT. (a) A local government officer commits an offense under this chapter if the officer:

(1) is required to file a conflicts disclosure statement under Section 176.003; and

(2) knowingly fails to file the required conflicts disclosure statement with the appropriate records administrator not later than 5 p.m. on the seventh business day after the date on which the officer becomes aware of the facts that require the filing of the statement.

(b) A vendor commits an offense under this chapter if the vendor:

(1) is required to file a conflict of interest questionnaire under Section 176.006; and

(2) either:

(A) knowingly fails to file the required questionnaire with the appropriate records administrator not later than 5 p.m. on the seventh business day after the date on which the vendor becomes aware of the facts that require the filing of the questionnaire; or

(B) knowingly fails to file an updated questionnaire with the appropriate records administrator not later than 5 p.m. on the seventh business day after the date on which the vendor becomes aware of an event that would make a statement in a questionnaire previously filed by the vendor incomplete or inaccurate.

(c) An offense under this chapter is:

(1) a Class C misdemeanor if the contract amount is less than \$1 million or if there is no contract amount for the contract;

(2) a Class B misdemeanor if the contract amount is at least \$1 million but less than \$5 million; or

(3) a Class A misdemeanor if the contract amount is at least \$5 million.

(d) A local governmental entity may reprimand, suspend, or terminate the employment of an employee who knowingly fails to comply with a

requirement adopted under this chapter.

(e) The governing body of a local governmental entity may, at its discretion, declare a contract void if the governing body determines that a vendor failed to file a conflict of interest questionnaire required by Section 176.006.

(f) It is an exception to the application of Subsection (a) that the local government officer filed the required conflicts disclosure statement not later than the seventh business day after the date the officer received notice from the local governmental entity of the alleged violation.

(g) It is an exception to the application of Subsection (b) that the vendor filed the required questionnaire not later than the seventh business day after the date the vendor received notice from the local governmental entity of the alleged violation.

Added by Acts 2015, 84th Leg., R.S., Ch. 989 (H.B. 23), Sec. 8, eff. September 1, 2015.

# CONFLICT OF INTEREST QUESTIONNAIRE

For vendor doing business with local governmental entity

## FORM CIQ

This questionnaire reflects changes made to the law by H.B. 23, 84th Leg., Regular Session.

This questionnaire is being filed in accordance with Chapter 176, Local Government Code, by a vendor who has a business relationship as defined by Section 176.001(1-a) with a local governmental entity and the vendor meets requirements under Section 176.006(a).

By law this questionnaire must be filed with the records administrator of the local governmental entity not later than the 7th business day after the date the vendor becomes aware of facts that require the statement to be filed. See Section 176.006(a-1), Local Government Code.

A vendor commits an offense if the vendor knowingly violates Section 176.006, Local Government Code. An offense under this section is a misdemeanor.

### OFFICE USE ONLY

Date Received

**1** Name of vendor who has a business relationship with local governmental entity.

**2**  Check this box if you are filing an update to a previously filed questionnaire. (The law requires that you file an updated completed questionnaire with the appropriate filing authority not later than the 7th business day after the date on which you became aware that the originally filed questionnaire was incomplete or inaccurate.)

**3** Name of local government officer about whom the information is being disclosed.

\_\_\_\_\_  
Name of Officer

**4** Describe each employment or other business relationship with the local government officer, or a family member of the officer, as described by Section 176.003(a)(2)(A). Also describe any family relationship with the local government officer. Complete subparts A and B for each employment or business relationship described. Attach additional pages to this Form CIQ as necessary.

A. Is the local government officer or a family member of the officer receiving or likely to receive taxable income, other than investment income, from the vendor?

Yes       No

B. Is the vendor receiving or likely to receive taxable income, other than investment income, from or at the direction of the local government officer or a family member of the officer AND the taxable income is not received from the local governmental entity?

Yes       No

**5** Describe each employment or business relationship that the vendor named in Section 1 maintains with a corporation or other business entity with respect to which the local government officer serves as an officer or director, or holds an ownership interest of one percent or more.

**6**  Check this box if the vendor has given the local government officer or a family member of the officer one or more gifts as described in Section 176.003(a)(2)(B), excluding gifts described in Section 176.003(a-1).

**7**

\_\_\_\_\_  
Signature of vendor doing business with the governmental entity

\_\_\_\_\_  
Date

## **CONFLICT OF INTEREST QUESTIONNAIRE**

### **For vendor doing business with local governmental entity**

A complete copy of Chapter 176 of the Local Government Code may be found at <http://www.statutes.legis.state.tx.us/Docs/LG/htm/LG.176.htm>. For easy reference, below are some of the sections cited on this form.

**Local Government Code § 176.001(1-a):** "Business relationship" means a connection between two or more parties based on commercial activity of one of the parties. The term does not include a connection based on:

- (A) a transaction that is subject to rate or fee regulation by a federal, state, or local governmental entity or an agency of a federal, state, or local governmental entity;
- (B) a transaction conducted at a price and subject to terms available to the public; or
- (C) a purchase or lease of goods or services from a person that is chartered by a state or federal agency and that is subject to regular examination by, and reporting to, that agency.

**Local Government Code § 176.003(a)(2)(A) and (B):**

(a) A local government officer shall file a conflicts disclosure statement with respect to a vendor if:

\*\*\*

(2) the vendor:

(A) has an employment or other business relationship with the local government officer or a family member of the officer that results in the officer or family member receiving taxable income, other than investment income, that exceeds \$2,500 during the 12-month period preceding the date that the officer becomes aware that

- (i) a contract between the local governmental entity and vendor has been executed;
- or
- (ii) the local governmental entity is considering entering into a contract with the vendor;

(B) has given to the local government officer or a family member of the officer one or more gifts that have an aggregate value of more than \$100 in the 12-month period preceding the date the officer becomes aware that:

- (i) a contract between the local governmental entity and vendor has been executed; or
- (ii) the local governmental entity is considering entering into a contract with the vendor.

**Local Government Code § 176.006(a) and (a-1)**

(a) A vendor shall file a completed conflict of interest questionnaire if the vendor has a business relationship with a local governmental entity and:

- (1) has an employment or other business relationship with a local government officer of that local governmental entity, or a family member of the officer, described by Section 176.003(a)(2)(A);
- (2) has given a local government officer of that local governmental entity, or a family member of the officer, one or more gifts with the aggregate value specified by Section 176.003(a)(2)(B), excluding any gift described by Section 176.003(a-1); or
- (3) has a family relationship with a local government officer of that local governmental entity.

(a-1) The completed conflict of interest questionnaire must be filed with the appropriate records administrator not later than the seventh business day after the later of:

(1) the date that the vendor:

- (A) begins discussions or negotiations to enter into a contract with the local governmental entity; or
- (B) submits to the local governmental entity an application, response to a request for proposals or bids, correspondence, or another writing related to a potential contract with the local governmental entity; or

(2) the date the vendor becomes aware:

- (A) of an employment or other business relationship with a local government officer, or a family member of the officer, described by Subsection (a);
- (B) that the vendor has given one or more gifts described by Subsection (a); or
- (C) of a family relationship with a local government officer.

# LOCAL GOVERNMENT OFFICER CONFLICTS DISCLOSURE STATEMENT

## FORM CIS

(Instructions for completing and filing this form are provided on the next page.)

This questionnaire reflects changes made to the law by H.B. 23, 84th Leg., Regular Session.

This is the notice to the appropriate local governmental entity that the following local government officer has become aware of facts that require the officer to file this statement in accordance with Chapter 176, Local Government Code.

### OFFICE USE ONLY

Date Received

1 Name of Local Government Officer

2 Office Held

3 Name of vendor described by Sections 176.001(7) and 176.003(a), Local Government Code

4 Description of the nature and extent of each employment or other business relationship and each family relationship with vendor named in item 3.

5 List gifts accepted by the local government officer and any family member, if aggregate value of the gifts accepted from vendor named in item 3 exceeds \$100 during the 12-month period described by Section 176.003(a)(2)(B).

Date Gift Accepted \_\_\_\_\_ Description of Gift \_\_\_\_\_

Date Gift Accepted \_\_\_\_\_ Description of Gift \_\_\_\_\_

Date Gift Accepted \_\_\_\_\_ Description of Gift \_\_\_\_\_

(attach additional forms as necessary)

### 6 SIGNATURE

I swear under penalty of perjury that the above statement is true and correct. I acknowledge that the disclosure applies to each family member (as defined by Section 176.001(2), Local Government Code) of this local government officer. I also acknowledge that this statement covers the 12-month period described by Section 176.003(a)(2)(B), Local Government Code.

\_\_\_\_\_  
Signature of Local Government Officer

### Please complete either option below:

#### (1) Affidavit

NOTARY STAMP / SEAL

Sworn to and subscribed before me by \_\_\_\_\_ this the \_\_\_\_\_ day of \_\_\_\_\_, 20 \_\_\_\_\_, to certify which, witness my hand and seal of office.

Signature of officer administering oath

Printed name of officer administering oath

Title of officer administering oath

OR

#### (2) Unsworn Declaration

My name is \_\_\_\_\_, and my date of birth is \_\_\_\_\_.

My address is \_\_\_\_\_, \_\_\_\_\_, \_\_\_\_\_, \_\_\_\_\_, \_\_\_\_\_.  
(street) (city) (state) (zip code) (country)

Executed in \_\_\_\_\_ County, State of \_\_\_\_\_, on the \_\_\_\_\_ day of \_\_\_\_\_, 20\_\_\_\_\_.  
(month) (year)

\_\_\_\_\_  
Signature of Local Government Officer (Declarant)

## LOCAL GOVERNMENT OFFICER CONFLICTS DISCLOSURE STATEMENT

Section 176.003 of the Local Government Code requires certain local government officers to file this form. A "local government officer" is defined as a member of the governing body of a local governmental entity; a director, superintendent, administrator, president, or other person designated as the executive officer of a local governmental entity; or an agent of a local governmental entity who exercises discretion in the planning, recommending, selecting, or contracting of a vendor. This form is required to be filed with the records administrator of the local governmental entity not later than 5 p.m. on the seventh business day after the date on which the officer becomes aware of the facts that require the filing of this statement.

A local government officer commits an offense if the officer knowingly violates Section 176.003, Local Government Code. An offense under this section is a misdemeanor.

Refer to chapter 176 of the Local Government Code for detailed information regarding the requirement to file this form.

### INSTRUCTIONS FOR COMPLETING THIS FORM

*The following numbers correspond to the numbered boxes on the other side.*

- 1. Name of Local Government Officer.** Enter the name of the local government officer filing this statement.
- 2. Office Held.** Enter the name of the office held by the local government officer filing this statement.
- 3. Name of vendor described by Sections 176.001(7) and 176.003(a), Local Government Code.** Enter the name of the vendor described by Section 176.001(7), Local Government Code, if the vendor: a) has an employment or other business relationship with the local government officer or a family member of the officer as described by Section 176.003(a)(2)(A), Local Government Code; b) has given to the local government officer or a family member of the officer one or more gifts as described by Section 176.003(a)(2)(B), Local Government Code; or c) has a family relationship with the local government officer as defined by Section 176.001(2-a), Local Government Code.
- 4. Description of the nature and extent of each employment or other business relationship and each family relationship with vendor named in item 3.** Describe the nature and extent of the employment or other business relationship the vendor has with the local government officer or a family member of the officer as described by Section 176.003(a)(2)(A), Local Government Code, and each family relationship the vendor has with the local government officer as defined by Section 176.001(2-a), Local Government Code.
- 5. List gifts accepted, if the aggregate value of the gifts accepted from vendor named in item 3 exceeds \$100.** List gifts accepted during the 12-month period (described by Section 176.003(a)(2)(B), Local Government Code) by the local government officer or family member of the officer from the vendor named in item 3 that in the aggregate exceed \$100 in value.
- 6. Signature.** Signature of local government officer. Complete this section after you finish the rest of this report. You have the option to either: (1) take the completed form to a notary public where you will sign above the first line that says "Signature of Local Government Officer" (an electronic signature is not acceptable) and your signature will be notarized, or (2) sign above both lines that say "Signature of Local Government Officer (Declarant)" (an electronic signature is not acceptable), and fill out the unsworn declaration section.

---

**Local Government Code § 176.001(2-a):** "Family relationship" means a relationship between a person and another person within the third degree by consanguinity or the second degree by affinity, as those terms are defined by Subchapter B, Chapter 573, Government Code.

**Local Government Code § 176.003(a)(2)(A):**

- (a) A local government officer shall file a conflicts disclosure statement with respect to a vendor if:

\*\*\*

- (2) the vendor:

(A) has an employment or other business relationship with the local government officer or a family member of the officer that results in the officer or family member receiving taxable income, other than investment income, that exceeds \$2,500 during the 12-month period preceding the date that the officer becomes aware that:

- (i) a contract between the local governmental entity and vendor has been executed; or
- (ii) the local governmental entity is considering entering into a contract with the vendor.



## Staff Report

**Date:** January 13, 2025

**Agenda Item:** Discussion regarding the potential issuance of a Request for Qualifications (RFQ) for engineering firms.

**Background:** A council member recently raised concerns about Kimley-Horn representing both public and private development interests in Josephine, suggesting an overlap could lead to the sharing of confidential information and potentially compromise the City's position.

Medium to large cities typically hire in-house engineers to perform routine engineering reviews, inspections, and related services. However, even the larger cities will contract for specialized engineering and design services. In contrast, smaller cities often contract with engineering firms for routine development review, as well as for design and oversight of specific projects. The City of Josephine currently utilizes the engineering services of Dunaway and Kimley-Horn and Associates. Both firms have multiple offices and serve a wide variety of clients including both public and private entities.

**Notices from Kimley-Horn Engineers:** As required by the Texas Administrative, and to satisfy their own ethical standards, Code Kimley-Horn notified the City on three occasions when one of their offices represented private developer projects within the City or its ETJ:

1. Zapa Investments – Area south of Magnolia located in the ETJ (no current activity).
2. Golden Barn MUD –Area south of Magnolia and east of FM 1777.
3. MUD No. 3 of Hunt County (Cross Creek Ranch) – East of Magnolia and south of FM 6.

Staff acknowledged receipt of these notices and has no concerns, as adequate measures are in place to ensure confidentiality.

Representatives from Kimley-Horn will attend the meeting to address how the firm handles confidential information.

**Recommendation:** Staff recommends continuing the current partnership with both Dunaway and Kimley-Horn and Associates. Issuing new RFQs for engineering services is not advised at this time.

**Respectfully submitted,**  
Lisa Palomba, City Administrator

See Attachments for TAC requirements.

# Texas Administrative Code

[TITLE 22](#)

## EXAMINING BOARDS

[PART 6](#)

## TEXAS BOARD OF PROFESSIONAL ENGINEERS AND LAND SURVEYORS

[CHAPTER 137](#)

## COMPLIANCE AND PROFESSIONALISM FOR ENGINEERS

[SUBCHAPTER C](#)

## PROFESSIONAL CONDUCT AND ETHICS

## RULE §137.57

## Engineers Shall be Objective and Truthful

---

(a) Engineers shall issue statements only in an objective and truthful manner. The issuance of oral or written assertions in the practice of engineering shall not be:

(1) fraudulent;

(2) deceitful; or

(3) misleading or shall not in any manner whatsoever tend to create a misleading impression.

(b) Engineers shall make affected parties aware of the engineers' professional concerns regarding particular actions or projects, and of the consequences of engineering decisions or judgments that are overruled or disregarded.

(c) The engineer shall disclose a potential conflict of interest to a potential or current client or employer upon discovery of the possible conflict.

(d) A potential conflict of interest exists when an engineer accepts employment when a reasonable probability exists that the engineer's own financial, business, property, or personal interests may affect any professional judgment, decisions, or practices exercised on behalf of the client or employer. An engineer may accept such an employment only if all parties involved in the potential conflict of interest are fully informed in writing and the client or employer confirms the knowledge of the potential conflict in writing. An engineer in a potential conflict of interest employment shall maintain the interests of the client and other parties as provided by §137.61 of this title (relating to Engineers Shall Maintain Confidentiality of Clients) and other rules and statutes.

---

**Source Note:** The provisions of this §137.57 adopted to be effective May 20, 2004, 29 TexReg 4878; amended to be effective September 4, 2006, 31 TexReg 7124; amended to be effective December 21, 2008, 33 TexReg 10176; amended to be effective March 15, 2018, 43 TexReg 1441; amended to be effective July 3, 2022, 47 TexReg 3687

[List of Titles](#)[Back to List](#)[HOME](#)[TEXAS REGISTER](#)[TEXAS ADMINISTRATIVE CODE](#)[OPEN MEETINGS](#)

# Texas Administrative Code

[TITLE 22](#)

EXAMINING BOARDS

[PART 6](#)

TEXAS BOARD OF PROFESSIONAL ENGINEERS AND LAND SURVEYORS

[CHAPTER 137](#)

COMPLIANCE AND PROFESSIONALISM FOR ENGINEERS

[SUBCHAPTER C](#)

PROFESSIONAL CONDUCT AND ETHICS

RULE §137.61

Engineers Shall Maintain Confidentiality of Clients

- 
- (a) The engineer may reveal confidences and private information only with a fully informed client's or employer's consent, or when required by law or court order; or when those confidences, if left undisclosed, would constitute a threat to the health, safety or welfare of the public.
- (b) The engineer shall not use a confidence or private information regarding a client or employer to the disadvantage of such client or employer or for the advantage of a third party.
- (c) The engineer shall exercise reasonable care to prevent unauthorized disclosure or use of private information or confidences concerning a client or employer by the engineer's employees and associates.
- 

**Source Note:** The provisions of this §137.61 adopted to be effective May 20, 2004, 29 TexReg 4878

[List of Titles](#)[Back to List](#)[HOME](#)[TEXAS REGISTER](#)[TEXAS ADMINISTRATIVE CODE](#)[OPEN MEETINGS](#)

**CITY OF JOSPEHINE, TEXAS**

**RESOLUTION NO. 2025-01-13**

**A RESOLUTION OF THE CITY COUNCIL OF THE CITY OF JOSEPHINE, TEXAS APPROVING AN AGREEMENT FOR A PLAN TO TRANSITION THE JOSEPHINE VOLUNTEER FIRE DEPARTMENT TO A CITY-OWNED AND OPERATED FIRE DEPARTMENT AND AUTHORIZING THE CITY ADMINISTRATOR, CITY SECRETARY AND CITY ATTORNEY TO TAKE ANY NECESSARY ACTION TO COMPLETE THE TRANSITION TO A CITY FIRE DEPARTMENT.**

**WHEREAS**, the City Council of the City of Josephine, Texas (“City”) and the Josephine Volunteer Fire Department (“JVFD”) desire to transition the assets and operations of the JVFD into a City-owned and operated fire department; and

**WHEREAS**, to facilitate the transition, the City and JVFD have negotiated a Transition Agreement outlining actions needed for accomplishing the transition of assets and operations; and

**WHEREAS**, the JVFD Advisory Board has approved the Transition Agreement which is attached to this Resolution as **Exhibit “A”** and incorporated herein for reference; and

**WHEREAS**, the City Council desires to approve the Transition Agreement and proceed with the necessary steps for transitioning the assets and operations of JVFD to a City-owned and operated Josephine Fire Department to be established by City Ordinance; and

**WHEREAS**, the City Council authorizes the City Administrator, City Secretary and City Attorney to take the necessary steps to assist JVFD in closing out the JVFD organization including transfer of assets from JVFD to City ownership, preparing any necessary documents and filings, and hiring a TCFP-qualified Head of Department consultant as needed to assist with TCFP filings and transition to create a new City-owned and operated Josephine Fire Department.

**NOW, THEREFORE, BE IT RESOLVED BY THE CITY COUNCIL OF THE CITY OF JOSPEHINE, TEXAS:**

**SECTION 1:** That the City Council hereby approves the Transition Agreement attached to this Resolution as **Exhibit “A”**.

**SECTION 2.** City Administrator Lisa Palomba, City Secretary Patti Brooks, and City Attorney Rob Dillard are hereby authorized to take the necessary steps to assist JVFD in closing out

the JVFD organization, including transfer of assets from JVFD to City ownership, preparing any necessary documents and filings, and hiring a TCFP-qualified Head of Department consultant as needed to assist with TCFP filings and transition to create a new City-owned and operated Josephine Fire Department.

**SECTION 3.** This Resolution shall become effective immediately upon its passage.

**DULY PASSED AND APPROVED THIS THE 27<sup>TH</sup> DAY OF JANUARY 2025.**

---

Jason Turney, Mayor

ATTEST:

---

Patti Brooks, City Secretary

## RESOLUTION NO. 2025-01-13

### EXHIBIT "A" - TRANSITION AGREEMENT

#### **AGREEMENT BETWEEN THE CITY OF JOSEPHINE, AND JOSEPHINE FIRE ADVISORY BOARD, ACTING ON BEHALF OF THE JOSEPHINE FIRE DEPARTMENT, AGREEING TO MUTUALLY ACCEPTABLE PLANS FOR TRANSITIONING JVFD OPERATIONS TO A CITY-OWNED AND OPERATED JOSEPHINE FIRE DEPARTMENT.**

This agreement is entered into by and between the City of Josephine ("City"), a Type A general law city located in Collin and Hunt Counties, Texas, the Josephine Volunteer Fire Department ("JVFD"), a Texas non-profit corporation, and the Josephine Volunteer Fire Department Advisory Board ("Board"), acting on behalf of the JVFD. This agreement becomes effective on the date the last party signs it ("Effective Date"), and its purpose is outlined herein.

**Whereas**, the City is authorized to take actions to protect the public health, safety, and welfare of its citizens, including providing fire protection services.

**Whereas**, the JVFD is a volunteer fire department organized and operating under the laws of the State of Texas to provide fire protection services to parts of unincorporated Collin and Hunt Counties, and within the city limits of Josephine.

**Whereas**, the Fire Advisory Board members are appointed by the JVFD and the City to advise and assist with JVFD matters related to capital expenditures, budget, personnel, leadership, and finance and the Advisory Board President will be signing on behalf of the JVFD for authorization purposes.

**Whereas**, the City, the Board, and JVFD agree that integrating JVFD with the soon-to-be-formed, city-owned and operated Josephine Fire Department is in the best interest of the City and the fire district currently covered by JVFD.

**Whereas**, the JVFD is authorized by the State of Texas to perform fire prevention and suppression functions. The City of Josephine will also be authorized to provide these services once the new City department is established by ordinance. This agreement formalizes the intentions of all parties and provides steps for integrating JVFD into one city-owned and operated Josephine Fire Department. **Therefore, in consideration of the above, the City, the Board, and the JVFD agree as follows:**

#### **Continued Fire Protection Services:**

JVFD will continue to provide fire protection and suppression services as a volunteer organization in its current capacity until all the necessary steps for creating a City department are completed. This includes the formation of the City of Josephine Fire Department, contracting with a TCFP Head of Department qualified consultant to assist with the required TCFP filings and other transitioning assistance as needed, hiring of a City Fire Chief, completion of the public safety building, full transfer of assets to the City, and formal dissolution of JVFD.

#### **1. Creation of City Fire Department:**

The City will adopt an ordinance establishing a city-owned and operated fire department, regulated by the Texas Commission on Fire Protection ("TCFP"), to be known as the Josephine Fire Department. The Josephine Fire Department, Fire Chief and related positions shall be created by ordinance no later than February 10, 2025.

**2. Mission Statement:**

The mission of the new Josephine Fire Department will be to protect lives and property from fires, natural disasters, and hazardous material incidents; provide first responder emergency medical response in cooperation with the City’s contracted ambulance provider; prevent fires through education and outreach; and maintain a professional environment that serves the community while adapting to its growth and changes.

**3. Contracting with a Temporary Qualified Consultant**

The City may contract with a consultant who will be TCFP Head of Department Qualified to submit the required TCFP filings to establish the City fire department and will assist with the transition to a city owned and operated fire department as needed.

**4. Hiring of City of Josephine Fire Chief:**

By July 1, 2025, the City will hire a Fire Chief, qualified as a TCFP Head of Department, to oversee department administration and operations. The City anticipates advertising for the position beginning April 1, 2025 for a minimum of 30 days. The City Council will lead the hiring process once qualified applicants have been identified. The City Council will include the City Administrator and a JVFD member to serve on the interview committee. Final selection will be by a majority vote of City Council.

**5. Collaboration During Transition:**

The JVFD Fire Chief and members will work with the City Council, City Administration, City’s Fire Chief, and County Fire Marshals to ensure uninterrupted fire services during the transition, including establishing new contracts for service to cover the existing JVFD fire district.

**6. Firefighter Hiring:**

Once a City department is established, the City will hire TCFP certified firefighters as budget allows while actively pursuing grants and other funding to expedite hiring. Positions may include full-time, part-time, and volunteer positions which may or may not be paid a stipend.

**7. Application for City Fire Department Positions:**

JVFD members are encouraged to apply for roles within the City’s new department as positions are available. The City promotes fair hiring practices and encourages JVFD members to pursue TCFP certification and gain relevant experience to qualify for any full or regular part-time paid positions. Volunteers, including members receiving a stipend, are not required to be TCFP certified.

**8. Written Report on Assets:**

By March 1, 2025, JVFD will provide the City Administrator with a written report that includes:

- A complete asset inventory with condition, values, and locations of all real property, vehicles and major equipment (anything of insurable value)
- Plans for each asset (donation to the City, sale, or transfer to a non-profit)
- Contact information for stakeholders.
- Contracts for services to be maintained by the City fire department.
- Current insurance policies
- Any financial liabilities, such as loans
- Current budget, stipend information, most recent financial audit, etc.

**9. Transfer of Assets:**

All JVFD assets, including vehicles, equipment, gear, remaining funds, buildings, and real estate, which are not privately owned by JVFD members, and not identified as excluded, will be legally transferred to the City of Josephine Fire Department. The City Attorney, City Administrator, and/or City Secretary will assist with deed or title transfers at City’s expense. It is anticipated that transfers will occur over a period of weeks or months, beginning anytime following approval of this Agreement by the City and Josephine Volunteer Fire Department Board with final transfers anticipated to be completed no later than July 31, 2025.

**10. Relocation to Public Safety Building:**

Once completed, fire department members will relocate operations and assets to the new Josephine Public Safety Building under the City Fire Chief’s direction. Current ambulance location to be determined and negotiated between the City and provider.

**11. Establishing New Contracts**

Once the City of Josephine Fire Department is operational, the City will enter into contracts with Collin County to provide fire service to the unincorporated areas of the county within the fire district and any entities currently contracted with JVFD for services.

**12. Dissolution of JVFD:**

JVFD members will review and potentially amend by-laws to support transition and closure of the non-profit organization. JVFD will dissolve as a Texas non-profit corporation/IRS 501(c)(4) organization once all assets are transferred to the City and the City fire department is operational. The City Attorney will assist JVFD in the transition as much as legally possible, although JVFD may need to seek additional legal counsel or other professional support for final closure of the organization. The City will pay any necessary expenses for closure of the organization.

**13. Restrictions**

JVFD will not acquire any new vehicles, major equipment, or enter into any new loan agreements or contracts for service without Council notification following the effective date of this Agreement.

**IN WITNESS WHEREOF**, the parties have signed this agreement on the dates shown below.

**CITY OF JOSEPHINE, TEXAS**

**JOSEPHINE VOLUNTEER FIRE DEPARTMENT**

\_\_\_\_\_  
Jason Turney, Mayor                      Date

\_\_\_\_\_  
Mark Kramer, JVFD Bord President      Date

**ORDINANCE NO. 2025 -**

**AN ORDINANCE OF THE CITY OF JOSEPHINE, TEXAS, AMENDING THE CODE OF ORDINANCES IN CHAPTER 5, FIRE PREVENTION AND PROTECTION, BY ADDING A NEW ARTICLE 5.06, ORGANIZING THE JOSEPHINE FIRE DEPARTMENT; PROVIDING A REPEALING CLAUSE; PROVIDING A SAVINGS CLAUSE; PROVIDING A SEVERABILITY CLAUSE; PROVIDING FOR A PENALTY OR FINE NOT TO EXCEED THE SUM OF TWO THOUSAND (\$2,000) DOLLARS FOR EACH OFFENSE; AND PROVIDING FOR AN EFFECTIVE DATE.**

**WHEREAS**, Section 51.001 of the Texas Local Government Code permits the City Council of the City of Josephine ("**City**") to adopt an ordinance, rule or police regulation that is for the good government, peace, or order of the City and necessary or proper for carrying out a power granted by law to a municipality or an office or department of a municipality; and

**WHEREAS**, Section 342.004 of the Texas Local Government Code permits the City Council to organize a fire department and prescribe the powers and duties of the fire department and its officers; and

**WHEREAS**, the City has an interest in protecting the safety and property of its citizens and providing for protection against fires for the same; and

**WHEREAS**, the City Council finds that it is in the interests of the City and citizens that the City organize the Josephine Fire Department to provide for fire protection, rescue-emergency medical services and for protecting and improving the quality of life, health and welfare of the community.

**NOW, THEREFORE, BE IT ORDAINED BY THE CITY COUNCIL OF THE CITY OF JOSEPHINE, TEXAS:**

**SECTION 1.** The recitals set forth in the recitals of this Ordinance are true and correct, constitute findings and determinations by the City Council acting in its legislative capacity and are incorporated herein.

**SECTION 2.** That Chapter 5 of the Code of Ordinances is hereby amended by adding a new Article 5.03, Josephine Fire Department, and Sections 5.06.00 - 5.08.010 in the form attached to this Ordinance as **Exhibit A** and incorporated herein by reference, and the Code of Ordinances is revised accordingly.

**SECTION 3.** That all provisions of the ordinances of the City of Josephine in conflict with the provisions of this Ordinance, to the extent of such conflict, be and the same are hereby repealed and all other provisions of the ordinances of the City of Josephine not in conflict with the provisions of this Ordinance shall remain in full force and effect.

**SECTION 4.** That an offense committed before the effective date of this Ordinance is governed by the prior law and the provisions of the Code of Ordinances, as amended, in effect when the

offense was committed, and the former law is continued in effect for this purpose.

**SECTION 5.** That should any sentence, paragraph, subdivision, clause, phrase or section of this Ordinance be adjudged or held to be unconstitutional, illegal, or invalid, the same shall not affect the validity of this Ordinance as a whole or any part or provision hereof other than the part so decided to be invalid, illegal or unconstitutional, and shall not affect the validity of the Code of Ordinances as a whole.

**SECTION 6.** That any person, firm, or corporation violating any of the provisions or terms of this Ordinance shall be subject to the same penalty as provided for in the Code of Ordinances of the City of Josephine, as heretofore amended, and upon conviction shall be punished by a fine not to exceed the sum of Two Thousand Dollars (\$2,000.00) for each offense; and each and every day such violation shall continue shall be deemed to constitute a separate offense.

**SECTION 7.** It is hereby officially found and determined that all notice required by law has been given and notice of this Ordinance was posted and the Ordinance passed in accordance with the Open Meeting Act.

**SECTION 8.** This Ordinance shall take effect immediately from and after its passage and the publication of the caption, as the law in such cases provides.

**DULY PASSED and APPROVED** by the City Council of the City of Josephine, Texas, on the \_\_ day of February 2024.

ATTEST:

Mayor:

---

Patti Brooks, City Secretary

---

Jason Turney, Mayor

## **EXHIBIT A – ORDINANCE NO. 2024 -**

### **ARTICLE 5.06 ESTABLISHING CITY OF JOSEPHINE FIRE DEPARTMENT**

#### **Sec. 5.06.001 Creation of municipal fire department**

There is hereby established in the city a department to be known as the Josephine Fire Department (“department”), the object of which shall be the prevention and suppression of fire, rescue-emergency medical services and the protection of life and property within the limits of the city.

#### **Sec. 5.06.002 Fire chief**

The fire chief shall be the executive head of the department. The fire chief shall serve at the pleasure of and be appointed by the city council but shall report to the City Administrator. The fire chief shall be selected based on his/her training, experience, executive and administrative qualifications and overall merit and fitness and hold head of department certification by the Texas Commission on Fire Protection.

#### **Sec. 5.06.003 Assistant fire chiefs**

There shall be assistant fire chiefs appointed by the fire chief as necessary and in accordance with the rules and procedures of the department. In the absence or disability of the fire chief, the ranking assistant fire chief shall perform all the functions and exercise all the authority of the fire chief.

#### **Sec. 5.06.004 Other officers**

(a) The fire chief may serve as fire marshal, upon appointment by and at the pleasure of the city council. The fire chief, upon consultation with the emergency management director, may recommend to the city council the appointment of a fire marshal and the city council may appoint such person to serve as fire marshal at the pleasure of the city council. The fire marshal is designated an arson investigator as that term is used in Texas Code of Criminal Procedure art. 2.12(7), as amended. The fire marshal/arson investigator must obtain and maintain certification and license as a peace officer from the commission on law enforcement.

(b) The fire chief may serve as the emergency management coordinator upon designation by the Mayor and shall develop, coordinate, and implement emergency management programs including disaster preparedness, response, mitigation and be responsible for coordinating emergency management efforts with other local, county, state and federal agencies and shall have the necessary qualifications and experience to perform such functions.

(c) The department may consist of other officers as deemed necessary and appointed by the fire chief.

#### **Sec. 5.06.005 Duties of the fire chief**

(a) The fire chief shall be held accountable for the department only and shall make written and verbal reports thereto as the city council may require.

(b) The fire chief shall command and direct the department to extinguish accidental or destructive fires and prevent the occurrence or spread of fires.

(c) The fire chief shall organize the department in a logical manner to facilitate the accomplishment of the department’s goals and objectives in a safe, orderly, and efficient manner. The fire chief may, as approved by the city administrator, establish bureaus, divisions, sections, etc., as the fire chief deems appropriate, and shall designate officers to head each of those subunits and specify the chain of command of those officers as well as the duties of each. The fire chief shall designate the order of succession of the assistant chiefs and battalion chiefs.

(d) The fire chief shall establish, publish, and maintain written procedures, rules and regulations to ensure safe and efficient operations of the department. The fire chief shall routinely ensure that all volunteers and employees of the department are trained on said procedures, and that all officers actively encourage compliance with and enforce those procedures, rules and regulations.

(e) The fire chief or other designated personnel is hereby empowered to enter any buildings and premises at any reasonable hour for the purpose of making inspections and to serve written notice upon the owner or occupant to abate, within a specified time, any and all fire hazards that may be found. Any person so served with a notice to abate any fire hazard shall comply therewith and promptly notify the fire chief.

(f) The fire chief shall see that complete records are kept on all fires, inspections, apparatus, and minor equipment, personnel and other information about the work of the department.

- (g) The fire chief shall make budget requests to the city council in accordance with the rules of procedures of the department.
- (h) The fire chief shall have the power to discipline, suspend or discharge any firefighter of the department, subject to city administrator review and in compliance with applicable ordinances and personnel procedures of the city and state and federal law.
- (i) In event of a fire, the fire chief, or the designated officer in command, shall command the fire scene and direct the management thereof for the suppression of the fire in the best manner possible. When necessary for the protection of other property and to prevent the spread of fire, the fire chief or other office in command may cause buildings to be removed or destroyed in the best manner possible.
- (j) The fire chief shall enforce or cause others to enforce the laws, codes and ordinances of this state and city with regard to fire protection and fire safety within the city.
- (k) The fire chief may promulgate rules and regulations for the operation and conduct of the department, subject to approval of the city council.
- (l) The fire chief shall be subject to the personnel regulations of the city, including the code of ethics, as they exist or may be amended.

#### **Sec. 5.06.006 Personnel**

- (a) The personnel of the department shall be volunteers initially, except the fire chief and other budgeted positions who may be an employee(s) of the city. The fire chief shall promote volunteerism and actively recruit volunteers to maintain insurance service office recommended staffing levels and in accordance with the rules and procedures of the department. Personnel shall be certified in accordance with state standards. Each volunteer shall begin certification training within thirty (30) days of becoming a volunteer firefighter.
- (b) Volunteer firefighters may receive compensation as may be established by the city council.
- (c) All volunteers and employees of the department shall be subject to the personnel regulations of the city, including the code of ethics, as they exist or may be amended.

#### **Sec. 5.06.007 Equipment and mutual aid agreements**

- (a) The department may be equipped with such fire apparatus and other equipment as may be required to maintain its efficiency and properly protect life and property from fire. Such apparatus and equipment are the property of the city, and the city will be responsible for the purchase and maintenance costs of said apparatus and equipment.
- (b) The fire chief, subject to the orders and direction of the city Council, shall have control of all fire apparatus and equipment belonging to the city.
- (c) All equipment of the department shall be safely and conveniently housed in such place as may be designated by the city council.
- (d) No person shall use any fire apparatus or equipment for any private purpose, nor shall any person willfully take away or conceal any article used in any way by the department without the consent of the fire chief and city administrator.
- (e) No person, other than volunteers and employees of the department, shall enter any place where fire apparatus or equipment is housed unless accompanied by, or having the special permission of, the fire chief or city administrator.
- (f) The city and department are hereby authorized to enter into agreements or contracts with nearby incorporated communities or governing bodies of other organizations to provide the members of such communities or organizations with fire protection or to establish a mutual-aid system.
- (g) No apparatus shall be hired out or permitted to leave the city without the consent of the fire chief. The officer in charge of the department shall have power to assign equipment for response to calls for outside aid in accordance with the standard operating procedures of the department and in other cases only when the absence of such equipment will not jeopardize protection in this city.

#### **Sec. 5.06.008 General regulations**

- (a) No person shall drive any vehicle over a fire hose except upon specific orders from the fire chief or other officer in charge.
- (b) No person shall park any vehicle or otherwise cause any obstruction to be placed near the entrance to any fire station or other place where fire apparatus is stored or within ten (10) feet of any fire hydrant.

- (c) No unauthorized person with any vehicle shall follow within six hundred (600) feet of any apparatus belonging to the department, nor park any vehicle with three hundred (300) feet of a fire.
- (d) No person shall maliciously turn in or cause to be turned in a false alarm.
- (e) All moving apparatus of the department shall have the paramount right-of-way through all streets, thoroughfares, lanes, alleys, places and courts of the city when en route to an emergency and such apparatus, together with all other vehicles contiguous thereto, shall take and keep to the right-hand side of the street unless the same is obstructed, in order to give the apparatus of the department the unobstructed use of the streets for the time being.
- (f) The department shall have the right, in time of emergency, to place ropes or guards across all streets, thoroughfares, lanes or alleys on which shall be situated any emergency and at such other points as it may deem expedient and necessary, and the department personnel who have been assigned by the fire chief for policing purposes shall prevent any and all persons, except officers and department personnel and owners and occupants of such buildings, endangered by the existing emergency, from entering the lines designated by ropes or guards.
- (g) It shall be unlawful for any person, other than department personnel, to interfere with, or in any manner hinder, any department personnel in the discharge of their duties as such.
- (h) It shall be unlawful for any person, other than department personnel, to handle, or in any way interfere with, any of the apparatus belonging to or used by the department, either at a fire or while traveling to or returning from a fire, or while standing in the department quarters, or at any time, unless such person is requested to do so by an officer of the department.

#### **Sec. 5.07.009 Liability**

Neither the city, the city council, the fire chief nor the individual firefighters shall in any way be held responsible for damages occasioned to persons or property during attempts to extinguish fires or for the destruction thereof or for damage done to any person, animal or vehicle coming into collision with the fire apparatus or the vehicles driven by department personnel when proceeding to the place of a fire.

#### **Sec. 5.08.010 Enforcement**

- (a) Any person violating any of the provisions of this article shall, upon conviction in the municipal court of this city, or before a justice of the peace, pay a fine as provided for in the general penalty provision found in [section 1.01.009](#) of this code.
- (b) All regularly appointed department personnel are hereby given the necessary special powers for the purpose of enforcing the provisions of this article.
- (c) It is the special duty of the law enforcement personnel and/or other officers who may be on duty and available for fire duty to respond to all fire alarms inside the city limits and assist the department in the protection of life and property in regulating traffic, maintaining order and in enforcing observance of all sections of this article.



## Staff Report

**Date:** January 13, 2025

**Agenda Item:** Discuss, consider, and act to set a date for a City Council Strategic Planning and Goal Setting Workshop to be scheduled for February or early March 2025.

**Background:** The City of Josephine continues to experience rapid growth and development, necessitating forward-thinking strategic planning by the City Council. This work session aims to address key topics critical to the City's future, including:

- **State of the City Overview:** Reviewing the City's achievements, challenges, and opportunities.
- **Capital Improvement Plan Options:** Exploring strategies to fund and execute necessary infrastructure projects including water, wastewater and roadways.
- **Servicing Municipal Utility Districts (MUDs):** Evaluating options for providing consistent and efficient services to existing and/new districts.
- **City Policy and Procedure Updates:** Modernizing internal operations to improve efficiency.
- **Fire Department Transition (if needed):** Preparing for the planned transition to a City-owned and operated fire department.
- **Police Planning Efforts:** Surveillance cameras, fleet planning, personnel planning, etc.
- **Economic Development Initiatives:** Setting priorities to attract investment and support local businesses, possible hire of a consultant for training sessions and/or advisement of setting up policies.
- **Personnel Planning:** Assessing staff needs to support growing operations.
- **New City Projects:** Considering potential projects, such as a remodel or expansion of City Hall.
- **Comprehensive Plan updates: Revising** Comprehensive Plan to accommodate recent zoning and increasing traffic and connectivity needs.
- **City Council Priorities:** Identifying goals at local, county, and state levels for effective governance.
- **Event Planning:** Confirm plans to continue two main events per year to include Christmas in the Park and Fireworks in the Park along with event programming.

This work session will provide an opportunity for the Council and staff to align priorities and ensure strategic focus throughout the year as well as preparation for early budget planning for FY 2025-2026.

**Requested Action:** Set a date for a half day work session at City Hall to allow time for adequate coverage of topics.

Lisa Palomba, City Administrator