



AGENDA
CITY COUNCIL REGULAR MEETING/PUBLIC HEARING
AUGUST 12, 2024, @ 6:00 P.M.
JOSEPHINE CITY HALL, 201 MAIN STREET, JOSEPHINE, TEXAS 75173

City of Josephine YouTube Channel – live stream available.

<https://www.youtube.com/@CityofJosephine>

Jason Turney	Mayor
Doug Ewing	Mayor Protem - Place 1
Brad Ahlfinger	Place 2
Alex Esquivel	Place 3
Dr. Pam Sardo	Place 4
Gary Chappell	Place 5

The City of Josephine reserves the right to realign the order of the agenda at any time prior to adjournment. If during the course of the meeting covered by this notice, the City Council should determine that a closed or executive meeting or session of the City Council or a consultation with the attorney for the City should be held or is required, then such closed or executive meeting or session or consultation with attorney as authorized by the Texas Open Meeting Act, Texas Government Code §551.001 et seq. (the “Act”), will be held by the City Council at the date, hour and place given in this notice or as soon after the commencement of the meeting covered by this notice as the City Council may conveniently meet in such closed or executive meeting or session or consult with the attorney for the City concerning any and all subjects and all purposes permitted by the Act, including, but not limited to the following sanctions and purposes:

Texas Government Code Section

§551.071 – *Private consultation with the attorney for the City of Josephine*

§551.072 – *Discussing purchase, exchange, lease, or value of real property*

§551.073 – *Discussing gifts and donations*

§551.074 – *Discussing personnel or to hear complaints against personnel*

§551.087 – *Discussing economic development negotiations*

1. Call to Order – Roll Call
2. Pledge of Allegiance
3. Invocation

4. Citizen Comments

At this time, any person may address the Council regarding an item that is not on the agenda. Anyone wishing to address the Council on an item on the agenda may do so at this time or wait until the item is considered. Each person must state his or her address for the record and each person will have up to three minutes. Because of state law, no discussion or action may be taken at this meeting on items not listed on this agenda, other than to make statements to specific information in response to a citizen’s inquiry or to recite existing policy in response to the inquiry, or to consider and act to place the item on a future council agenda.

5. Consent Agenda

All items under the Consent Agenda are considered routine by the City Council and will be enacted by one motion. There will not be separate discussion of these items. If discussion is desired, that item will be removed from the Consent Agenda and will be considered separately.

1. Approval of the minutes from the July 15, 2024, Regular Meeting/Public Hearing.

Approval of the minutes from the August 5, 2024, Special Meeting.

2. Receive Department Reports – July 2024

Water and Street Department

Police Department

Fire Department

Animal Control

Code Enforcement

Engineer Reports:

Dunaway/DBI Projects

Kimley Horn Projects

6. New Business

OPEN PUBLIC HEARING FOR FISCAL YEAR 2024-2025 BUDGET

A) This budget will raise more revenue from property taxes than last year's budget by an amount of \$194,177, which is a 17.96 percent increase from last year's budget. The property tax revenue to be raised from new property added to the tax roll this year is \$112,609.

[Proposed Budget Book Link](#)

B) Close Public Hearing

C) Discuss, consider, and act on adoption of an Ordinance approving the Budget for Fiscal Year beginning October 1, 2024 – September 30, 2024.

Proposed Ordinance

D) Discuss, consider, and act on adopting a Proposed Maximum Tax Rate the City of Josephine will consider that will exceed the No New Revenue Rate and that will exceed the Voter Approval Tax Rate for the City of Josephine, Texas for the Fiscal Year beginning October 1, 2024 – September 30, 2025; scheduling a public hearing on the Proposed Property Tax Rate to be held August 20, 2024, at 6:00 p.m., requiring publication of the Notice of 2024 Tax Year Proposed Property Tax Rate in the Farmersville Times Newspaper, the Greenville Herald Banner and posting the notice on the City's website.

Tax Rate Analysis

Tax Worksheet

E) Receive an update from Project Manager Ryan Rosborough representing AGCM regarding the Community Center and Public Safety Building Projects.

F) Open Public Hearing – 5.535 acres located in the ABS A0686 Samuel Pugh Survey, Sheet 3, Tract 54 commonly known as 1250 FM 1777, Josephine, Texas.

- 1. Receive public comments regarding a zoning change request for 5.535 acres from A – Agricultural District to PD (Planned Development) C – General Commercial Business other than Retail and LR – Local Retail.**
- 2. Close Public Hearing.**
- 3. Discuss, consider, and act on consideration to adopt an Ordinance amending the Comprehensive Zoning Map of the City of Josephine to grant a change in zoning for 5.535 acres to PD (Planned Development) C – General Commercial Business other than Retail and LR – Local Retail.**
 - Engineer Report**
 - Proposed Ordinance**

G) Open Public Hearing – 7.240 acres located in the ABS A0686 Samuel Pugh Survey, Sheet 1, Tract 17, a portion of Lot 13, and all of Lots 14, 15, 16, 17, 18 & 19 of the Josephine Homesite Addition and commonly known as 707 W. Cook St., Josephine, Texas.

- 1. Receive public comments regarding a zoning change request for 7.240 acres from SF-1 (Single Family Residential) to PD (Planned Development) C – General Commercial Business other than Retail and LR – Local Retail.**
- 2. Close Public Hearing.**
- 3. Discuss, consider, and act of consideration to adopt an Ordinance amending the Comprehensive Zoning Map of the City of Josephine to grant a change in zoning for 7.240 acres to PD (Planned Development) C – General Commercial Business other than Retail and LR – Local Retail.**
 - Engineer Report**
 - Proposed Ordinance**

H) Discuss, consider, and act regarding the Order of General Election for the City of Josephine on November 5, 2024, to fill the position of the Mayor and Council Member Place 5 for a two-year term each for Collin County and Hunt County.
Order of Election – Collin County/Hunt County

I) Discuss, consider, and act to adopt an Ordinance ordering a Special Municipal Election on November 5, 2024, for the purpose of proposing to the voters of the City of Josephine to abolish the current one-half of one percent Josephine Community Development Corporation (Type B) sales tax and the adoption of a local sales and use tax in the City of Josephine at the rate of one and one-half percent.
Proposed Ordinance

J) Discuss, consider, and act to adopt an Ordinance creating the boundaries of the Josephine Municipal Development District in the Collin County portion of the City of Josephine and all of the City of Josephine’s Extraterritorial Jurisdiction extending into Collin and Hunt Counties, ordering a Special Municipal Election on November 5, 2024, for the purpose of proposing to the voters of the City of Josephine residing in Collin County and voters residing in Josephine’s Extraterritorial Jurisdiction in Collin and Hunt counties authorizing the creation of the Josephine Municipal Development District and authorizing the imposition of a sales and use tax at the rate of one-half of one percent for the purpose of financing development projects beneficial to the district.
Proposed Ordinance

K) Discuss, consider, and act to approve a Resolution declining to consent to the creation of Greenwood Municipal Utility District No. 1 of Collin County, consisting of 148.671 acres a partially located within the City of Josephine's Extraterritorial Jurisdiction (ETJ).

Proposed Resolution

L) Discussion regarding a new petition received by the City of Josephine for consent to create Southeast Collin County Municipal District, consisting of 207.336 acres and partially located in the City of Josephine's Extraterritorial Jurisdiction (ETJ). No action will be taken.

Petition

M) Discuss, consider, and act to approve a proposed Resolution to be presented to the Texas Municipal League requesting delegates assembled at the 2024 Annual Conference of the Texas Municipal League to seek introduction and passage of legislation relating to the requirements for creation of municipal utility districts located with the Extraterritorial Jurisdiction (ETJ) of an incorporated City and authorizing the City Administrator to represent the City of Josephine during the annual business meeting.

Proposed Resolution

N) Discuss, consider, and act regarding any requests by Council Members for consideration of items to be place on future agendas.

7. Adjournment

I, PATTI BROOKS, CITY SECRETARY of the City of Josephine, Texas, do hereby certify that this notice was posted on the city website at: www.cityofjosephinetx.com, the Post Office, the City Park Bulletin Board and the front window of the City Hall on the 9th day of August 2024 and remained so posted for at least 72 continuous hours preceding the scheduled time of said meeting.

Approved By: Jason Turney, Mayor

Attest: Patti Brooks, City Secretary

**MINUTES
CITY COUNCIL – CITY OF JOSEPHINE
REGULAR MEETING/PUBLIC HEARING
JULY 15, 2024**

Mayor Turney called the meeting to order at 6:00 p.m.

Council members present: Mayor Turney, Doug Ewing, Brad Ahlfinger, Alex Esquivel, and Dr. Pam Sardo.

Council members absent: Gary Chappell.

Pledge of Allegiance led by Mayor Turney.

Invocation – Dr. Sardo.

New Police Officer Jason Kidd was introduced and sworn in by Chief Graham.

Proclamation by Mayor Turney for City Secretary Patti Brooks for 20 years of dedicated service to the City of Josephine was presented.

Citizen Comments – no comments made.

Doug Ewing made a motion to approve the Consent Agenda. Seconded by Alex Esquivel. All in favor, the motion passed.

Annexation Services Agreement – 832 East St.

Doug Ewing made a motion to approve the Annexation Services Agreement between the City of Josephine and Nagendra P. Bandaru and Sowmya Mukkamala for a 1.034-acre tract of land contiguous to the city limits, also known as 832 East Street, Josephine, Texas contingent on receiving original signatures by the owners. Seconded by Dr. Sardo. All in favor, the motion passed.

Open Public Hearing for Annexation at 6:16 p.m. for 1.034 acres located in the ABS A0686 Samuel Pugh Survey, Sheet 1, Tract 91, and known as 832 East Street, Josephine, Texas.

1. Receive public comments regarding the Petition for Voluntary Annexation from the property owners. There were no comments made.
2. Close Public Hearing at 6:17 p.m.

Doug Ewing made a motion to adopt an ordinance annexing 1.034 acres into the city limits contingent on receiving original signatures on all documents by the owners. Seconded by Alex Esquivel. All in favor, the motion passed.

Open Public Hearing for Zoning Request at 6:18 p.m. for 1.034 acres known as 832 East St.

1. Receive public comments regarding a zoning change request from A – Agricultural District to C – General Commercial Business other than retail for 1.034 acres. There were no comments made.
2. Close Public Hearing at 6:19 p.m.

Doug Ewing made a motion to adopt an ordinance amending the Comprehensive Zoning Map of the City of Josephine to grant a change in zoning for 1.034 acres from A – Agricultural District to C – General Commercial Business other than Retail. Seconded by Dr. Sardo. All in favor, the motion passed.

Presentation by Lisa Lowry representing Strategic Government Resources regarding the results of the Compensation and Organizational Alignment Study.

Doug Ewing made a motion to accept the Results of the Compensation and Organizational Alignment Study as presented in consideration of the FY 24-25 Budget. Seconded by Alex Esquivel. Opposed by Dr. Sardo. Three in favor, one opposed, the motion passed.

Ryan Rosborough representing AGCM regarding the Community Center and Public Safety Building Projects gave a status update.

The Public Safety Building has almost completed the grading and the pad site preparation.

The Community Center is still on schedule for completion in November of this year.

Individual Project Order (IPO) #27 – Milton Street 10-inch Sewer Rehabilitation Project to include survey, design, bidding, and related items in preparation for the future construction project needed.

Brad Ahlfinger made a motion to approve (IPO) #27 for an agreement between the City of Josephine and Kimley-Horn and Associates, Inc. for the Milton Street 10-inch Sewer Rehabilitation Project to be funded in the current fiscal year in the amount of \$58,750.00 to include survey, design, bidding, and related items in preparation for the future construction project needed. Seconded by Alex Esquivel. All in favor, the motion passed.

Presentation by Joshua Randolph representing Kimley-Horn for the Josephine Downtown Street Evaluation.

There was no action taken.

Conduct a Work Session and consider adoption of a Resolution of the City Council of Josephine, Texas, setting a date for a Public Hearing to discuss the proposed Land Use Assumption and Water, Wastewater, and Roadway Capital Improvements Plan.

Presentation by Holly Deters and Brandon Forsythe representing Kimley-Horn.

Alex Esquivel made a motion to adopt a resolution setting a date for a Public Hearing on August 20, 2024, to discuss the proposed Land Use Assumption and Water, Wastewater, and Roadway Capital Improvements Plan. Seconded by Dr. Sardo. All in favor, the motion passed.

Estimates for the 220 Main Street renovation project.

Brad Ahlfinger made a motion to authorize the City Administrator to finalize and execute a change order to the existing contract between the City of Josephine and Speed Fab Crete as outlined in the provided estimate for an amount not to exceed \$146,228.00 for renovations to the 220 Main Street property to be used as a City Hall Annex. Seconded by Doug Ewing. All in favor, the motion passed.

Presentation of the Proposed FY 2025 Budget – Melissa Stillwell.

Meeting to discuss the Tax rate and a Budget Workshop – August 5, 2024.

Budget Hearing and Adoption – August 12, 2024.

Tax Rate Hearing (possible vote and adoption) – August 20, 2024,

Final Deadline for Tax Rate Vote and Adoption – August 26, 2024.

Doug Ewing made a motion to approve an Ordinance amending Ordinance No. 10-12-2015, Section 13.03.003 Billing: delinquency (a) and Section 13.03.004 Due dates falling on Friday, Saturday, Sunday or holiday (a), (e), and removing (f) and (g). Seconded by Brad Ahlfinger. All in favor, the motion passed.

Possibility of calling a special election in November to terminate the Josephine Community Development Corporation and creating a Municipal Development District (MDD) in Josephine city limits within Collin County and Collin and Hunt County ETJ to capture the last one-half of one percent remaining Sales Tax.

Lisa Palomba – City Administrator explained this to the Council.

Doug Ewing made a motion to direct staff to call a special election in November to terminate the Josephine Community Development Corporation (JCDC) and associated one-half percent sales tax while replacing with a one-half percent city sales and use tax for general fund (overall rates stay the same, just a different use) and creating a Municipal Development District (MDD) in Josephine city limits within Collin County and Collin and Hunt County ETJ to capture the last one-half of one percent remaining sales tax. Seconded by Alex Esquivel. Opposed by Dr. Sardo. Three in favor, one opposed, the motion passed.

Recess Regular Meeting/Public Hearing at 8:52 p.m.

Executive Session – 8:54 p.m.

Pursuant to Section 551.071 – Government Code – Private Consultation with the city attorney. The City Council will meet in Executive Session (closed meeting).

Adjourn Executive Session at 8:56 p.m.

Reconvene Regular Meeting/Public Hearing at 8:58 p.m.

There was no action taken as a result of Executive Session

Doug Ewing made a motion to adjourn at 9:00 p.m. Seconded by Brad Ahlfinger. All in favor, the motion passed.

ATTEST:

APPROVED BY:

Patti Brooks, City Secretary

Jason Turney, Mayor

**MINUTES
CITY COUNCIL – CITY OF JOSEPHINE
SPECIAL MEETING
AUGUST 5, 2024**

Mayor Turney called the meeting to order at 6:01 p.m.

Council members present: Mayor Turney, Doug Ewing, Brad Ahlfinger, Alex Esquivel, Dr. Pam Sardo and Gary Chappell.

Pledge of Allegiance led by Mayor Turney.
Invocation – Dr. Pam Sardo.

No citizen comments were made.

A. Presentation, discussion, and consideration regarding the Proposed Fiscal Year 2024-2025 Budget and setting a public hearing date for August 12, 2024, at 6:00 p.m.

Brad Ahlfinger made a motion to set the public hearing for the Proposed Fiscal Year 2024-2025 Annual Budget for August 12, 2024, at 6:00 p.m. Seconded by Gary Chappell. All in favor, the motion passed.

City Administrator, Lisa Palomba gave an introduction regarding the Proposed Fiscal Year 2024-2025 Budget and the Proposed 2024 Tax Rate.

Melissa Stillwell presented the Proposed Budget and three options for the property tax for consideration. Option 1 would be a three-cent increase – 0.499710, Option 2 would keep the current tax rate of 0.468097, and Option 3 would be Voter Approval Rate 0.454710.

After discussion, the Council proposed to go with Option 2 to keep the tax rate the same.

Doug Ewing made a motion to adjourn at 7:54 p.m. Seconded by Gary Chappell. All in favor, the motion passed.

ATTEST:

APPROVED BY:

Patti Brooks, City Secretary

Jason Turney, Mayor

The City of
Josephine
TEXAS
Public Works



Water Report

July 2024

- **Water Mains Repaired:** 0 **Comments:**_____
- **Water Meters Set** 54 **Comments:**_____
- **Line Locates:** 8 **Comments:**_____
- **Sewer Stoppages:** 2 **Comments:**_____
- **Sewer Lift Station:** 1 **Comments:** Had to replace level
transducer
- **Emergency callouts:** 5 **Comments:**_____
- **Turn Off's/ Turn On's:** 12/12 **Comments:** _____
- **Final Read's:** 99 **Comments:**_____

Water Report, cont.

➤ Meter Leaks	4	Comments: _____
➤ Pressure Check	1	Comments: _____
➤ Re-Read's	10	Comments: _____
➤ Meter changes out's	6	Comments: _____
➤ Shut off's for Non Pymt.	36	Comments: _____

275 Work Orders Received and Completed in the month of June.

Public works project's:

- Parks crew did yet another temporary patch on the splash pad coating.
- Connected River fields dead end water line to Caddo St. Water line making it a looped system.
- Replaced the big pavilion lighting.
- Ran Community 6" water line to property line.
- Cleaned up dirt from prior digs.

Wastewater Report

July 2024

- Replaced Level transducer in Main LS.
- Changed Disk filter.
- Cleaned fine screen.
- Processed 42 Tons of sludge.
- Cleaned UV banks.



Citation Listing By Officer



Josephine Municipal Court

8/7/2024 9:40:10 AM

Citation Listing Report

Totals By Citation Type For 07/01/2024 - 07/31/2024

		Citations	Violations
Report Total			
By Citation Type	CE-Code Enforcement	5	5
	R-Police Department	28	41
	ReportTotal	33	46
Agency Totals			
CE-Code Enforcement			
By Citation Type	CE-Code Enforcement	5	5
	CE-Code Enforcement Total	5	5
PD-Police Department			
By Citation Type	R-Police Department	28	41
	PD-Police Department Total	28	41
	Agency Total	33	46
Agency By Officer Totals			
CE-Code Enforcement			
Caperton, T. / 0A			
By Citation Type	CE-Code Enforcement	5	5
	Officer Total	5	5
	CE-Code Enforcement	5	5
PD-Police Department			
Bigby, Christopher / 3032			
By Citation Type	R-Police Department	10	12
	Officer Total	10	12
Kidd, Jason / 3033			
By Citation Type	R-Police Department	2	3
	Officer Total	2	3
Reyna, Miguel / 7312			
By Citation Type	R-Police Department	2	3
	Officer Total	2	3
Robles, M. / 3023			
By Citation Type	R-Police Department	4	5
	Officer Total	4	5
Vanover, A. / 3024			
By Citation Type	R-Police Department	1	3
	Officer Total	1	3
Vose, Barclay / 3030			
By Citation Type	R-Police Department	8	13
	Officer Total	8	13
Wright, N. / 3021			
By Citation Type	R-Police Department	1	2
	Officer Total	1	2
	PD-Police Department	28	41
	Agency Total		

Citation Listing By Officer



Josephine Municipal Court

8/7/2024 9:40:10 AM

Citation Listing Report

Totals By Offense For 07/01/2024 - 07/31/2024

	Citations	Violations
Report Total		
3001B-Speeding 10-15 (Moving)	7	7
3001C-Speeding 16-20 (Moving)	5	5
3001D-Speeding 21 And Over (Moving)	2	2
3002-Unsafe Speed (Moving)	1	1
3006-Ran Stop Sign (Moving)	5	5
3049-Fail To Maintain Financial Responsibility (Moving)	3	3
3101-Driving While License Invalid/ Suspended (Moving)	1	1
3103-No Operators License/ Operating Motor Vehicle Without Valid DI (Moving)	5	5
3259-Expired Drivers License (Moving)	3	3
3656-Display Expired License Plates (Moving)	3	3
3668-Operate Expired Or Unregistered Motor Vehicle	4	4
4000-Public Intoxication	1	1
7007-Reckless Damage	1	1
O3.2.451 302.8-Allowing Inoperable Vehicle To Remain In Public View	1	1
O6.3.2(A,D)-Accumulation Of Trash/ Debris Around Property	1	1
O6.3.2(C,D)-Failure To Maintain Grass And Weeds Below 12 Inches	3	3
ReportTotal	33	46
Agency Totals		
CE-Code Enforcement		
O3.2.451 302.8-Allowing Inoperable Vehicle To Remain In Public View	1	1
O6.3.2(A,D)-Accumulation Of Trash/ Debris Around Property	1	1
O6.3.2(C,D)-Failure To Maintain Grass And Weeds Below 12 Inches	3	3
CE-Code Enforcement Total	5	5
PD-Police Department		
3001B-Speeding 10-15 (Moving)	7	7
3001C-Speeding 16-20 (Moving)	5	5
3001D-Speeding 21 And Over (Moving)	2	2
3002-Unsafe Speed (Moving)	1	1
3006-Ran Stop Sign (Moving)	5	5
3049-Fail To Maintain Financial Responsibility (Moving)	3	3
3101-Driving While License Invalid/ Suspended (Moving)	1	1
3103-No Operators License/ Operating Motor Vehicle Without Valid DI (Moving)	5	5
3259-Expired Drivers License (Moving)	3	3
3656-Display Expired License Plates	3	3
3668-Operate Expired Or Unregistered Motor Vehicle	4	4
4000-Public Intoxication	1	1
7007-Reckless Damage	1	1
PD-Police Department Total	28	41
Agency Total	33	46
Agency By Officer Totals		
CE-Code Enforcement		
Caperton, T. / 0A		
O3.2.451 302.8-Allowing Inoperable Vehicle To Remain In Public View	1	1
O6.3.2(A,D)-Accumulation Of Trash/ Debris Around Property	1	1
O6.3.2(C,D)-Failure To Maintain Grass And Weeds Below 12 Inches	3	3
Officer Total	5	5
CE-Code Enforcement	5	5

Citation Listing By Officer



Josephine Municipal Court

8/7/2024 9:40:10 AM

Citation Listing Report

Totals By Offense For 07/01/2024 - 07/31/2024

	Citations	Violations
PD-Police Department		
Bigby, Christopher / 3032		
3001B-Speeding 10-15 (Moving)	3	3
3001C-Speeding 16-20 (Moving)	3	3
3006-Ran Stop Sign (Moving)	2	2
3101-Driving While License Invalid/ Suspended (Moving)	1	1
3259-Expired Drivers License (Moving)	1	1
3656-Display Expired License Plates (Moving)	1	1
7007-Reckless Damage	1	1
Officer Total	10	12
Kidd, Jason / 3033		
3001B-Speeding 10-15 (Moving)	1	1
3001C-Speeding 16-20 (Moving)	1	1
3103-No Operators License/ Operating Motor Vehicle Without Valid DI (Moving)	1	1
Officer Total	2	3
Reyna, Miguel / 7312		
3049-Fail To Maintain Financial Responsibility (Moving)	1	1
3103-No Operators License/ Operating Motor Vehicle Without Valid DI (Moving)	1	1
3656-Display Expired License Plates (Moving)	1	1
Officer Total	2	3
Robles, M. / 3023		
3001B-Speeding 10-15 (Moving)	1	1
3001C-Speeding 16-20 (Moving)	1	1
3002-Unsafe Speed (Moving)	1	1
3259-Expired Drivers License (Moving)	1	1
3656-Display Expired License Plates (Moving)	1	1
Officer Total	4	5
Vanover, A. / 3024		
3006-Ran Stop Sign (Moving)	1	1
3049-Fail To Maintain Financial Responsibility (Moving)	1	1
3103-No Operators License/ Operating Motor Vehicle Without Valid DI (Moving)	1	1
Officer Total	1	3
Voss, Barclay / 3030		
3001B-Speeding 10-15 (Moving)	1	1
3001D-Speeding 21 And Over (Moving)	2	2
3006-Ran Stop Sign (Moving)	2	2
3049-Fail To Maintain Financial Responsibility (Moving)	1	1
3103-No Operators License/ Operating Motor Vehicle Without Valid DI (Moving)	2	2
3668-Operate Expired Or Unregistered Motor Vehicle	4	4
4000-Public Intoxication	1	1
Officer Total	8	13
Wright, N. / 3021		
3001B-Speeding 10-15 (Moving)	1	1
3259-Expired Drivers License (Moving)	1	1
Officer Total	1	2
PD-Police Department	28	41
Agency Total		

Calls For Service Multiple Criteria

7/1/2024 12:00:00AM - 7/31/2024 11:59:59PM

CFSNo	CallTaker	Received	CallType	ActCallType	ReportingParty	Disp	C/S	Address	Dist	Grid	Officer
24133171	J BAXTER	07/01/2024 00:05:13	BUILDCK	BUILDCK		A2	O	310 E COOK ST	7300	4400	BAXTER, JASON #7315
24133176	J BAXTER	07/01/2024 00:14:22	SWATCH	SWATCH		N0	O	221 MAIN ST	7300	4400	BAXTER, JASON #7315
24133190	M REYNA	07/01/2024 00:57:05	SWATCH	SWATCH		N0	O	1411 WAVELESS RUN	7300	4400	REYNA, MIGUEL #7312
24133205	M REYNA	07/01/2024 01:56:01	SWATCH	SWATCH		N0	O	1100 BURLAP LN	7300	4400	REYNA, MIGUEL #7312
24133243	M REYNA	07/01/2024 03:08:30	BUILDCK	BUILDCK		A2	O	310 E COOK ST	7300	4400	REYNA, MIGUEL #7312
24133249	M REYNA	07/01/2024 03:44:44	BUILDCK	BUILDCK		A2	O	610 E COOK ST	7300	4400	REYNA, MIGUEL #7312
24133265	M REYNA	07/01/2024 04:54:24	TEA	TEA		CT	O	0 WEST HUBBARD JOSEHIN		9999	REYNA, MIGUEL #7312
24133269	C BIGBY	07/01/2024 05:44:00	BUILDCK	BUILDCK		A2	O	390 W COOK ST	7300	4400	BIGBY, CHRISTOPHER #7314
24133270	T EADES	07/01/2024 05:48:44	TS	TS	BIGBY, CHRISTOPHER	CT	O	600 E COOK ST	7300	4400	BIGBY, CHRISTOPHER #7314
24133295	E WHITFIELD	07/01/2024 06:52:11	ANIMAL	ANIMAL	BIGBY, CHRISTOPHER	AN3	O	SHADY BANK WAY / DRIFTWOOD LN	7300	4400	BIGBY, CHRISTOPHER #7314
24133347	E WHITFIELD	07/01/2024 08:13:14	TS	TS	BIGBY, CHRISTOPHER	CT	O	200 SEBASTIAN LN	7300	4400	BIGBY, CHRISTOPHER #7314
24133348	M FAWAD	07/01/2024 08:20:26	FIRST	AAST	MALE		P	289 WINDING RIVER CIR	140	1251	BIGBY, CHRISTOPHER #7314
24133518	G HUMPHREYS	07/01/2024 11:33:37	EFIRE	EFIRE	FLOOD, KAYLEN	R2	P	107 E COOK ST	7300	4400	BIGBY, CHRISTOPHER #7314
24133520	K FAY	07/01/2024 11:30:14	DOWN	DOWN	WILLIAM	N2	P	502 YEATTS DR	7300	4400	BIGBY, CHRISTOPHER #7314
24133733	E WHITFIELD	07/01/2024 15:57:36	INFO	INFO	GISEIDEN	R1	P	1312 COTTON GIN CT	7300	4400	BIGBY, CHRISTOPHER #7314
24133782	C GLASSCOK K	07/01/2024 18:00:22	TASST	TASST	BAXTER, JASON	N0	O	E COOK ST / MAIN ST	7300	4400	BAXTER, JASON #7315
24133811	J BAXTER	07/01/2024 18:37:42	TEA	TEA		N0	O	900 W COOK ST	7300	4400	BAXTER, JASON #7315
24133816	C GLASSCOK K	07/01/2024 18:43:56	TS	TS	BAXTER, JASON	CT	O	W COOK ST / PARK DR	7300	4400	BAXTER, JASON #7315

Address Range: NONE Room No: % Street Name: % Street Type: % // Phone No: NONE
 Call Type: NONE // Call Type Excluded: NONE
 Actual Call Type: NONE // Actual Call Type Excluded: NONE
 Call Dispo: NONE // Call Source: NONE
 Unit: NONE // Officer: 631 // Call Taker: NONE
 Remark: NONE
 District: NONE // Grid: NONE // City: NONE

CFSNo	CallTaker	Received	CallType	ActCallType	ReportingParty	Disp	C/S	Address	Dist	Grid	Officer
24133824	C GLASSCOC K	07/01/2024 18:53:31	TS	TS	BAXTER, JASON	CT	O	W COOK ST / COUNTY ROAD 640	7300	4400	BAXTER, JASON #7315
24133829	J BAXTER	07/01/2024 19:08:57	SWATCH	SWATCH		N0	O	390 W COOK ST	7300	4400	BAXTER, JASON #7315
24133831	J BAXTER	07/01/2024 19:11:07	SWATCH	SWATCH		N0	O	610 E COOK ST	7300	4400	BAXTER, JASON #7315
24133848	C GLASSCOC K	07/01/2024 19:35:42	TS	TS	REYNA, MIGUEL	CT	O	390 W COOK ST	7300	4400	REYNA, MIGUEL #7312
24133866	C GLASSCOC K	07/01/2024 20:02:10	TS	TS	REYNA, MIGUEL	CT	O	RIVERFIELD DR / FM 6	7300	4400	REYNA, MIGUEL #7312
24133917	P TANUVASA	07/01/2024 21:06:17	WORKS	WORKS	VERONICA	N0	P	COTTONWOOD WAY / SILO CIR	7300	4401	BAXTER, JASON #7315
24133938	J BAXTER	07/01/2024 21:39:21	BUILDCK	BUILDCK		A2	O	1201 COTTON GIN CT	7300	4401	BAXTER, JASON #7315
24133960	M REYNA	07/01/2024 22:01:33	SWATCH	SWATCH		N0	O	1411 WAVELESS RUN	7300	4400	REYNA, MIGUEL #7312
24133969	M REYNA	07/01/2024 22:24:35	SWATCH	SWATCH		N0	O	0 LIBERTY ESTATES JOSE	INVA1	9999	REYNA, MIGUEL #7312
24133996	J BAXTER	07/01/2024 23:28:16	BUILDCK	BUILDCK		A2	O	610 E COOK ST	7300	4400	BAXTER, JASON #7315
24134002	J BAXTER	07/01/2024 23:42:03	BUILDCK	BUILDCK		A2	O	310 E COOK ST	7300	4400	BAXTER, JASON #7315
24134006	M REYNA	07/01/2024 23:50:22	SWATCH	SWATCH		N0	O	1111 BURLAP LN	7300	4400	REYNA, MIGUEL #7312
24134017	P TANUVASA	07/02/2024 00:15:15	TS	TS	REYNA, MIGUEL	CT	O	COTTON GIN CT / LONESOME DOVE RANCH	7300	4400	REYNA, MIGUEL #7312
24134022	J BAXTER	07/02/2024 00:30:53	SWATCH	SWATCH		N0	O	221 MAIN ST	7300	4400	BAXTER, JASON #7315
24134035	M REYNA	07/02/2024 00:54:04	SWATCH	SWATCH		N0	O	900 MAIN ST	7300	4400	REYNA, MIGUEL #7312
24134037	J BAXTER	07/02/2024 01:03:26	BUILDCK	BUILDCK		A2	O	390 W COOK ST	7300	4400	BAXTER, JASON #7315
24134091	M REYNA	07/02/2024 02:36:42	SWATCH	SWATCH		N0	O	610 E COOK ST	7300	4400	REYNA, MIGUEL #7312
24134096	J BAXTER	07/02/2024 02:56:36	SWATCH	SWATCH		N0	O	900 MAIN ST	7300	4400	BAXTER, JASON #7315
24134119	M REYNA	07/02/2024 04:11:18	SWATCH	SWATCH		N0	O	0 DEBERRY ESTATES JOSE	INVA1	9999	REYNA, MIGUEL #7312
24134121	M REYNA	07/02/2024 04:57:20	TEA	TEA		CT	O	0 WEST HUBBARD JOSEPHI	INVA1	9999	REYNA, MIGUEL #7312
24134245	E SARTOR	07/02/2024 08:20:43	TS	TS	BIGBY, CHRISTOPHER	CT	O	1000 W COOK ST	7300	4400	BIGBY, CHRISTOPHER #7314
24134277	E SARTOR	07/02/2024 08:56:00	THEFT	THEFT	7314	R1	P	507 YEATTS DR	7300	4400	BIGBY, CHRISTOPHER #7314
24134409	E SARTOR	07/02/2024 10:48:57	TS	TS	BIGBY, CHRISTOPHER	CT	O	100 SEBASTIAN LN	7300	4400	BIGBY, CHRISTOPHER #7314

Address Range: NONE Room No: % Street Name: % Street Type: % /// Phone No: NONE

Call Type: NONE /// Call Type Excluded: NONE

Actual Call Type: NONE /// Actual Call Type Excluded: NONE

Call Dispo: NONE /// Call Source: NONE

Unit: NONE /// Officer: 635 /// Call Taker: NONE

Remark: NONE

District: NONE /// Grid: NONE /// City: NONE

CFSNo	CallTaker	Received	CallType	ActCallType	ReportingParty	Disp	C/S	Address	Dist	Grid	Officer
24134563	M FAWAD	07/02/2024 14:03:17	TS	TS	BIGBY, CHRISTOPHER	CT	O	700 EAST ST	7300	4400	BIGBY, CHRISTOPHER #7314
24134577	E SARTOR	07/02/2024 14:16:07	VEH	ARREST	BIGBY, CHRISTOPHER	R1	O	300 W COOK ST	7300	4400	BIGBY, CHRISTOPHER #7314
24134654	M FAWAD	07/02/2024 15:55:25	VANDAL	VANDAL	SAMPLES, LYLE	R1	P	512 HAWTHORN DR	7300	4400	ROBLES, MARCO #7305
24134707	E SARTOR	07/02/2024 17:55:41	TS	TS	ROBLES, MARCO	CT	O	390 W COOK ST	7300	4400	ROBLES, MARCO #7305
24134721	J BAXTER	07/02/2024 18:17:09	TEA	TEA		N0	O	900 W HUBBARD RD	7300	4400	BAXTER, JASON #7315
24134725	M REYNA	07/02/2024 18:21:50	TEA	TEA		CT	O	0 WEST HUBBARD JOSEPHI	INVAL	9999	REYNA, MIGUEL #7312
24134743	P TANUVASA	07/02/2024 18:37:44	TS	TS	REYNA, MIGUEL	CT	O	BURLAP LN / CROOKED FIELD DR	7300	4400	REYNA, MIGUEL #7312
24134757	J BAXTER	07/02/2024 18:50:45	SWATCH	SWATCH		N0	O	610 E COOK ST	7300	4400	BAXTER, JASON #7315
24134775	J BAXTER	07/02/2024 19:27:01	SWATCH	SWATCH		N0	O	310 E COOK ST	7300	4400	BAXTER, JASON #7315
24134778	J BAXTER	07/02/2024 19:39:46	SWATCH	SWATCH		N0	O	900 MAIN ST	7300	4400	BAXTER, JASON #7315
24134780	M REYNA	07/02/2024 19:43:58	SWATCH	SWATCH		N0	O	900 MAIN JOSEPHINE	INVAL	9999	REYNA, MIGUEL #7312
24134787	P TANUVASA	07/02/2024 19:52:18	TS	TS	REYNA, MIGUEL	CT	O	610 E COOK ST	7300	4400	REYNA, MIGUEL #7312
24134813	P TANUVASA	07/02/2024 20:23:41	TS	TS	BAXTER, JASON	CT	O	300 E COOK ST	7300	4400	BAXTER, JASON #7315
24134826	J BAXTER	07/02/2024 20:51:45	BUILDCK	BUILDCK		A2	O	1201 COTTON GIN CT	7300	4401	BAXTER, JASON #7315
24134855	P TANUVASA	07/02/2024 21:10:53	TS	TS	BAXTER, JASON	CT	O	300 W HUBBARD RD	7300	4400	BAXTER, JASON #7315
24134859	J PRITCHAR D	07/02/2024 21:12:20	FI	FI	CALLIE WITH CHILDRENS MED CENTER PLANO	N10	O	330 EAST ST	7300	4400	REYNA, MIGUEL #7312
24134879	L SHIELDS	07/02/2024 21:45:39	CIRCUM	CIRCUM	KIM	N0	P	415 CHUCK WAGON DR	7300	4401	BAXTER, JASON #7315
24134906	J PRITCHAR D	07/02/2024 22:09:40	GFIRE	GFIRE	RYAN	N0	P	179 WOODÉD CREEK DR	140	1251	BAXTER, JASON #7315
24134960	P TANUVASA	07/02/2024 23:55:20	VEH	VEH	BAXTER, JASON	N0	P	900 MAIN ST	7300	4400	BAXTER, JASON #7315
24134962	J BAXTER	07/03/2024 00:07:57	SWATCH	SWATCH		N0	O	221 MAIN ST	7300	4400	BAXTER, JASON #7315
24134970	M REYNA	07/03/2024 00:20:02	BUILDCK	BUILDCK		A2	O	610 E COOK ST	7300	4400	REYNA, MIGUEL #7312

Address Range: NONE Room No: % Street Name: % Street Type: % // Phone No: NONE

Call Type: NONE // Call Type Excluded: NONE

Actual Call Type: NONE // Actual Call Type Excluded: NONE

Call Dispo: NONE // Call Source: NONE

Unit: NONE // Officer: 7312 // Call Taker: NONE

Remark: NONE

District: NONE // Grid: NONE // City: NONE

CFSNo	CallTaker	Received	CallType	ActCallType	ReportingParty	Disp	C/S	Address	Dist	Grid	Officer
24134979	J BAXTER	07/03/2024 00:42:22	BUILDCK	BUILDCK		A2	O	390 W COOK ST	7300	4400	BAXTER, JASON #7315
24134988	M REYNA	07/03/2024 01:11:32	SWATCH	SWATCH		N0	O	1411 WAVELESS JOSEPHINE	INVAI	9999	REYNA, MIGUEL #7312
24134994	M REYNA	07/03/2024 01:48:16	BUILDCK	BUILDCK		A2	O	310 E COOK ST	7300	4400	REYNA, MIGUEL #7312
24135047	J BAXTER	07/03/2024 02:58:18	BUILDCK	BUILDCK		A2	O	1201 COTTON GIN CT	7300	4401	BAXTER, JASON #7315
24135055	J BAXTER	07/03/2024 03:09:23	BUILDCK	BUILDCK		A2	O	310 E COOK ST	7300	4400	BAXTER, JASON #7315
24135056	M REYNA	07/03/2024 03:19:01	SWATCH	SWATCH		N0	O	520 CULTIVATOR CT	7300	4400	REYNA, MIGUEL #7312
24135066	M REYNA	07/03/2024 04:16:16	BUILDCK	BUILDCK		A2	O	390 W COOK ST	7300	4400	REYNA, MIGUEL #7312
24135189	E SARTOR	07/03/2024 08:17:13	PALARM	PALARM	349711 W/ ADT	A1	A	210 WROUGHT IRON DR	7300	4400	VANOVER, ADAM #7311
24135184	A VANOVER	07/03/2024 08:38:14	BUILDCK	BUILDCK		A2	O	1201 COTTON GIN CT	7300	4401	VANOVER, ADAM #7311
24135220	A VANOVER	07/03/2024 09:17:35	BUILDCK	BUILDCK		A2	O	610 E COOK ST	7300	4400	VANOVER, ADAM #7311
24135306	A VANOVER	07/03/2024 11:01:07	BUILDCK	BUILDCK		A2	O	390 W COOK ST	7300	4400	VANOVER, ADAM #7311
24135339	E WHITFIELD	07/03/2024 11:56:43	CIVIL	CIVIL	ESTELLA	N0	P	736 MEADOW CREEK LN	7300	4400	VANOVER, ADAM #7311
24135398	A VANOVER	07/03/2024 13:05:20	BUILDCK	BUILDCK		A2	O	310 E COOK ST	7300	4400	VANOVER, ADAM #7311
24135399	A VANOVER	07/03/2024 13:05:43	SWATCH	SWATCH		N0	O	DEBERRY LN / E COOK ST	7300	4400	VANOVER, ADAM #7311
24135416	H CASTRO	07/03/2024 13:23:26	TS	TS	VANOVER, ADAM	CT	O	EAST ST / MAPLE LN	7300	4400	VANOVER, ADAM #7311
24135421	H CASTRO	07/03/2024 13:29:47	TS	TS	VANOVER, ADAM	CT	O	300 E COOK ST	7300	4400	VANOVER, ADAM #7311
24135532	T MIDDLETON	07/03/2024 15:39:31	SFIRE	SFIRE	GLORIA	N0	9	612 HEIRLOOM LN	7300	4401	VANOVER, ADAM #7311
24135692	L SHIELDS	07/03/2024 20:44:49	TS	TS	ROBLES, MARCO	CT	O	390 W COOK ST	7300	4400	ROBLES, MARCO #7305
24135781	B VOSE	07/03/2024 22:09:59	BUILDCK	BUILDCK		A2	O	711 EAST ST	7300	4400	VOSE, BARCLAY #7313
24135792	B VOSE	07/03/2024 22:29:37	SWATCH	SWATCH		N0	O	221 MAIN ST	7300	4400	VOSE, BARCLAY #7313
24135820	B VOSE	07/03/2024 23:17:45	BUILDCK	BUILDCK		A2	O	310 E COOK ST	7300	4400	VOSE, BARCLAY #7313
24135842	B VOSE	07/04/2024 00:10:36	BUILDCK	BUILDCK		A2	O	1201 COTTON GIN CT	7300	4401	VOSE, BARCLAY #7313
24135881	B VOSE	07/04/2024 01:30:41	BUILDCK	BUILDCK		A2	O	390 W COOK ST	7300	4400	VOSE, BARCLAY #7313

Address Range: NONE Room No: % Street Name: % Street Type: % // Phone No: NONE

Call Type: NONE // Call Type Excluded: NONE

Actual Call Type: NONE // Actual Call Type Excluded: NONE

Call Dispo: NONE // Call Source: NONE

Unit: NONE // Officer: 7313 // Call Taker: NONE

Remark: NONE

District: NONE // Grid: NONE // City: NONE

CFSNo	CallTaker	Received	CallType	ActCallType	ReportingParty	Disp	C/S	Address	Dist	Grid	Officer
24135885	A JONES	07/04/2024 01:44:46	TS	TS	VOSE, BARCLAY	CT	O	390 W COOK ST	7300	4400	VOSE, BARCLAY #7313
24135893	B VOSE	07/04/2024 01:57:32	BUILDCK	BUILDCK		A2	O	610 E COOK ST	7300	4400	VOSE, BARCLAY #7313
24135937	A LONGRIGG	07/04/2024 02:37:11	FIRST	FIRST	ALONDRA	N0	P	912 HAY LOFT LN	7300	4401	VOSE, BARCLAY #7313
24136032	A VANOVER	07/04/2024 08:30:28	BUILDCK	BUILDCK		A2	O	221 MAIN ST	7300	4400	VANOVER, ADAM #7311
24136123	T MIDDLETO N	07/04/2024 11:08:49	CRUEL	CRUEL	KYRSTEN	N5	P	412 WAGON WHEEL DR	7300	4400	
24136135	H CASTRO	07/04/2024 11:42:12	DIST	DIST	7305	N0	P	1013 STOCKYARD ST	7300	4400	ROBLES, MARCO #7305
24136167	A VANOVER	07/04/2024 13:15:43	BUILDCK	BUILDCK		A2	O	390 W COOK ST	7300	4400	VANOVER, ADAM #7311
24136171	A VANOVER	07/04/2024 13:17:19	BUILDCK	BUILDCK		A2	O	310 E COOK ST	7300	4400	VANOVER, ADAM #7311
24136174	A VANOVER	07/04/2024 13:19:31	BUILDCK	BUILDCK		A2	O	610 E COOK ST	7300	4400	VANOVER, ADAM #7311
24136177	A VANOVER	07/04/2024 13:21:34	SWATCH	SWATCH		N0	O	DEBERRY LN / E COOK ST	7300	4400	VANOVER, ADAM #7311
24136190	T MIDDLETO N	07/04/2024 13:51:43	TS	TS	VANOVER, ADAM	CT	O	310 E COOK ST	7300	4400	VANOVER, ADAM #7311
24136256	T MIDDLETO N	07/04/2024 16:05:05	CIVIL	AAST	RAY	N12	9	2206 COUNTY ROAD 643	140	1240	VANOVER, ADAM #7311
24136280	B VOSE	07/04/2024 17:26:03	BUILDCK	BUILDCK		A2	O	711 EAST ST	7300	4400	VOSE, BARCLAY #7313
24136293	B VOSE	07/04/2024 17:51:20	SWATCH	SWATCH		N0	O	1100 COMMUNITY WAY	7300	4401	VOSE, BARCLAY #7313
24136304	A JONES	07/04/2024 18:13:39	FALARM	FALARM	ADT	N0	9	809 TWIN EDGE DR	7300	4401	VOSE, BARCLAY #7313
24136339	B VOSE	07/04/2024 19:01:22	SWATCH	SWATCH		N0	O	390 W COOK ST	7300	4400	VOSE, BARCLAY #7313
24136353	B VOSE	07/04/2024 19:15:55	SWATCH	SWATCH		N0	O	310 E COOK ST	7300	4400	VOSE, BARCLAY #7313
24136366	B VOSE	07/04/2024 19:31:32	SWATCH	SWATCH		N0	O	610 E COOK ST	7300	4400	VOSE, BARCLAY #7313
24136470	A JONES	07/04/2024 21:10:35	WORKS	WORKS	JASON	N0	P	713 CISTERN WAY	7300	4401	VOSE, BARCLAY #7313
24136481	A LONGRIGG	07/04/2024 21:15:38	WORKS	WORKS	CHELSEA	N0	P	914 CORRAL ST	7300	4401	VOSE, BARCLAY #7313

Address Range: NONE Room No: % Street Name: % Street Type: % // Phone No: NONE
Call Type: NONE // Call Type Excluded: NONE
Actual Call Type: NONE // Actual Call Type Excluded: NONE
Call Dispo: NONE // Call Source: NONE
Unit: NONE // Officer: 629 // Call Taker: NONE
Remark: NONE
District: NONE // Grid: NONE // City: NONE

CFSNo	CallTaker	Received	CallType	ActCallType	ReportingParty	Disp	C/S	Address	Dist	Grid	Officer
24136545	M ALLEN	07/04/2024 21:51:48	WORKS	WORKS	KATHY	N0	P	602 MAGNOLIA CT	7300	4400	VOSE, BARCLAY #7313
24136557	L SAULTERS	07/04/2024 21:55:42	WORKS	WORKS	ANON	N0	P	422 JASMINE CIR	7300	4400	VOSE, BARCLAY #7313
24136640	G VENABLE	07/04/2024 22:35:13	WORKS	WORKS	MATTHEW	N0	P	DRIFTWOOD LN / SHADY BANK WAY	7300	4400	VOSE, BARCLAY #7313
24136672	L PAYNE	07/04/2024 22:53:53	WORKS	WORKS	VOSE, BARCLAY	N0	O	720 SAVANNA DR	7300	4400	VOSE, BARCLAY #7313
24136681	A LONGRIGG	07/04/2024 23:02:19	FIRST	FIRST	JERRY	N1	P	2515 LONESOME DOVE	7200	2800	VOSE, BARCLAY #7313
24136683	L PAYNE	07/04/2024 22:58:54	WORKS	WORKS	VOSE, BARCLAY	N0	O	509 PLUM DR	7300	4400	VOSE, BARCLAY #7313
24136690	G VENABLE	07/04/2024 23:04:42	WORKS	WORKS	DEBORAH	N0	P	504 MOSSY OAK DR	7300	4400	VOSE, BARCLAY #7313
24136691	A JONES	07/04/2024 23:05:11	PERSON	PERSON	KEEN, ANIYAH	N0	P	823 HAY LOFT LN	7300	4401	VOSE, BARCLAY #7313
24136739	B VOSE	07/04/2024 23:51:12	SWATCH	SWATCH		N0	O	221 MAIN ST	7300	4400	VOSE, BARCLAY #7313
24136748	L PAYNE	07/05/2024 00:02:25	TS	TS	VOSE, BARCLAY	CT	O	W COOK ST / MILTON ST	7300	4400	VOSE, BARCLAY #7313
24136754	M ALLEN	07/05/2024 00:12:53	WORKS	WORKS	PATRICIA	N0	P	801 FARMSTEAD WAY	7300	4400	VOSE, BARCLAY #7313
24136759	L SAULTERS	07/05/2024 00:17:17	DDIST	ARREST		R1	P	1417 CAST IRON LN	7300	4401	VOSE, BARCLAY #7313
24136839	M ALLEN	07/05/2024 02:09:12	WORKS	WORKS	MARY	N0	P	505 HAWTHORN DR	7300	4400	VOSE, BARCLAY #7313
24136844	B VOSE	07/05/2024 02:27:34	BUILDCK	BUILDCK		A2	O	390 W COOK ST	7300	4400	VOSE, BARCLAY #7313
24136848	B VOSE	07/05/2024 02:42:06	BUILDCK	BUILDCK		A2	O	310 E COOK ST	7300	4400	VOSE, BARCLAY #7313
24136872	M ALLEN	07/05/2024 05:27:51	TRESP	TRESP	ALEX	N10	P	1417 CAST IRON LN	7300	4401	VANOVER, ADAM #7311
24136899	T SCHOELEN	07/05/2024 06:59:27	TS	TS	VANOVER, ADAM	CT	O	310 E COOK ST	7300	4400	VANOVER, ADAM #7311
24136904	A VANOVER	07/05/2024 07:07:55	BUILDCK	BUILDCK		A2	O	310 E COOK ST	7300	4400	VANOVER, ADAM #7311
24136908	A VANOVER	07/05/2024 07:11:22	SWATCH	SWATCH		N0	O	DEBERRY LN / E COOK ST	7300	4400	VANOVER, ADAM #7311
24136911	A VANOVER	07/05/2024 07:18:26	BUILDCK	BUILDCK		A2	O	610 E COOK ST	7300	4400	VANOVER, ADAM #7311
24136913	A VANOVER	07/05/2024 07:21:37	BUILDCK	BUILDCK		A2	O	390 W COOK ST	7300	4400	VANOVER, ADAM #7311

Address Range: NONE Room No: % Street Name: % Street Type: % // Phone No: NONE
Call Type: NONE // Call Type Excluded: NONE
Actual Call Type: NONE // Actual Call Type Excluded: NONE
Call Dispo: NONE // Call Source: NONE
Unit: NONE // Officer: 7311 // Call Taker: NONE
Remark: NONE
District: NONE // Grid: NONE // City: NONE

CFSNo	CallTaker	Received	CallType	ActCallType	ReportingParty	Disp	C/S	Address	Dist	Grid	Officer
24136998	A VANOVER	07/05/2024 09:37:17	BUILDCK	BUILDCK		A2	O	1201 COTTON GIN CT	7300	4401	VANOVER, ADAM #7311
24137108	T SCHOELEN	07/05/2024 11:40:38	VERBAL	VERBAL	TUCKER, DAKOTA	N10	P	520 CULTIVATOR CT	7300	4400	VANOVER, ADAM #7311
24137184	A VANOVER	07/05/2024 14:08:40	BUILDCK	BUILDCK		A2	O	1201 COTTON GIN CT	7300	4401	VANOVER, ADAM #7311
24137244	A VANOVER	07/05/2024 15:45:16	SWATCH	SWATCH		N0	O	DEBERRY LN / E COOK ST	7300	4400	VANOVER, ADAM #7311
24137256	T SCHOELEN	07/05/2024 16:02:44	AALARM	AALARM	WJQ W/ ADT	N1	A	300 HAWTHORNE DR	7300	4400	VANOVER, ADAM #7311
24137299	B VOSE	07/05/2024 17:33:17	BUILDCK	BUILDCK		A2	O	711 EAST ST	7300	4400	VOSE, BARCLAY #7313
24137335	A LONGRIGG	07/05/2024 18:15:03	FI	FI	VOSE, BARCLAY	N0	O	1417 CAST IRON LN	7300	4401	VOSE, BARCLAY #7313
24137369	B VOSE	07/05/2024 18:58:58	BUILDCK	BUILDCK		A2	O	1100 COMMUNITY WAY	7300	4401	VOSE, BARCLAY #7313
24137407	B VOSE	07/05/2024 19:59:10	SWATCH	SWATCH		N0	O	390 W COOK ST	7300	4400	VOSE, BARCLAY #7313
24137463	A LONGRIGG	07/05/2024 21:06:34	WORKS	WORKS	VOSE, BARCLAY	N0	O	231 EAST ST	7300	4400	VOSE, BARCLAY #7313
24137475	B VOSE	07/05/2024 21:27:13	SWATCH	SWATCH		N0	O	310 E COOK ST	7300	4400	VOSE, BARCLAY #7313
24137485	B VOSE	07/05/2024 21:39:01	SWATCH	SWATCH		N0	O	610 E COOK ST	7300	4400	VOSE, BARCLAY #7313
24137532	A JONES	07/05/2024 22:04:34	APUBLIC	APUBLIC	MINDY	N0	P	710 OLDE MILL RD	7300	4400	VOSE, BARCLAY #7313
24137554	G VENABLE	07/05/2024 22:40:13	NDIST	NDIST	LISA	N0	P	715 CULTIVATOR CT	7300	4400	VOSE, BARCLAY #7313
24137571	A JONES	07/05/2024 23:07:52	NDIST	NDIST	BRANDON	N0	P	708 CISTERN WAY	7300	4401	VOSE, BARCLAY #7313
24137586	L PAYNE	07/05/2024 23:24:11	NDIST	CIVIL	SHERRY	N0	P	709 CISTERN WAY	7300	4401	VOSE, BARCLAY #7313
24137591	B VOSE	07/05/2024 23:37:42	BUILDCK	BUILDCK		A2	O	1201 COTTON GIN CT	7300	4401	VOSE, BARCLAY #7313
24137603	G VENABLE	07/06/2024 00:02:17	TS	TS	VOSE, BARCLAY	CT	O	610 E COOK ST	7300	4400	VOSE, BARCLAY #7313
24137606	B VOSE	07/06/2024 00:09:38	SWATCH	SWATCH		N0	O	221 MAIN ST	7300	4400	VOSE, BARCLAY #7313
24137628	A LONGRIGG	07/06/2024 00:50:12	NDIST	NDIST	CARTER, TAYLOR	N0	P	1021 COTTON GIN CT	7300	4401	VOSE, BARCLAY #7313
24137674	B VOSE	07/06/2024 02:19:33	BUILDCK	BUILDCK		A2	O	310 E COOK ST	7300	4400	VOSE, BARCLAY #7313
24137700	G VENABLE	07/06/2024 04:51:36	TS	TS	VOSE, BARCLAY	CT	O	201 MAIN ST	7300	4400	VOSE, BARCLAY #7313
24137722	H CASTRO	07/06/2024 06:45:59	TS	TS	WRIGHT, NICOLAS	CT	O	310 E COOK ST	7300	4400	WRIGHT, NICOLAS #7309

Address Range: NONE Room No: % Street Name: % Street Type: % // Phone No: NONE
Call Type: NONE // Call Type Excluded: NONE
Actual Call Type: NONE // Actual Call Type Excluded: NONE
Call Dispo: NONE // Call Source: NONE
Unit: NONE // Officer: 633 // Call Taker: NONE
Remark: NONE
District: NONE // Grid: NONE // City: NONE

CFSNo	CallTaker	Received	CallType	ActCallType	ReportingParty	Disp	C/S	Address	Dist	Grid	Officer
24137752	B BOWERS	07/06/2024 07:53:41	PHONE	PHONE	PECKHAM, PATRICIA	R1	P	1302 EMI KATE LN	7300	4400	WRIGHT, NICOLAS #7309
24137879	S GOMEZ	07/06/2024 11:17:38	911ABUSE	911ABUSE	MALE CALLER	N0	P	406 SILO CIR	7300	4400	WRIGHT, NICOLAS #7309
24137907	N WRIGHT	07/06/2024 12:26:52	SWATCH	SWATCH		N0	O	1100 COMMUNITY WAY	7300	4401	WRIGHT, NICOLAS #7309
24137957	H CASTRO	07/06/2024 14:14:17	TS	TS	WRIGHT, NICOLAS	CT	O	310 E COOK ST	7300	4400	WRIGHT, NICOLAS #7309
24138068	G VENABLE	07/06/2024 18:07:37	FI	FI	SAINZ, MEFER	N10	O	1417 CAST IRON LN	7300	4401	REYNA, MIGUEL #7312
24138081	M ALLEN	07/06/2024 18:36:16	TS	TS	REYNA, MIGUEL	CT	O	E COOK ST / PENNINGTON RD	7300	4400	REYNA, MIGUEL #7312
24138095	M ALLEN	07/06/2024 19:06:51	AAS	AAS	REYNA, MIGUEL	N12	O	FM 6 / CHARMED WAY	7300	4400	REYNA, MIGUEL #7312
24138101	M ALLEN	07/06/2024 19:19:07	TS	TS	REYNA, MIGUEL	CT	O	MOSSY OAK DR / EAST ST	7300	4400	REYNA, MIGUEL #7312
24138129	M ALLEN	07/06/2024 20:02:09	CITIZEN	CITIZEN	BIGBY, CHRISTOPHER	N0	O	2000 CREEKVIEW LN	7300	4400	BIGBY, CHRISTOPHER #7314
24138146	C BIGBY	07/06/2024 20:32:32	SWATCH	SWATCH		N0	O	610 E COOK ST	7300	4400	BIGBY, CHRISTOPHER #7314
24138147	M REYNA	07/06/2024 20:36:14	SWATCH	SWATCH		N0	O	900 MAIN ST	7300	4400	REYNA, MIGUEL #7312
24138151	C BIGBY	07/06/2024 20:43:27	BUILDCK	BUILDCK		A2	O	310 E COOK ST	7300	4400	BIGBY, CHRISTOPHER #7314
24138155	C BIGBY	07/06/2024 20:50:03	BUILDCK	BUILDCK		A2	O	390 W COOK ST	7300	4400	BIGBY, CHRISTOPHER #7314
24138161	C BIGBY	07/06/2024 20:56:45	BUILDCK	BUILDCK		A2	O	1100 COMMUNITY WAY	7300	4401	BIGBY, CHRISTOPHER #7314
24138181	C BIGBY	07/06/2024 21:09:15	BUILDCK	BUILDCK		A2	O	500 CUTIVATOR COLLIN		9999	BIGBY, CHRISTOPHER #7314
24138191	C BIGBY	07/06/2024 21:22:11	BUILDCK	BUILDCK		A2	O	906 SHEAR DR	7300	4401	BIGBY, CHRISTOPHER #7314
24138206	M REYNA	07/06/2024 21:38:41	SWATCH	SWATCH		N0	O	0 LIBERTY ESTATES JOSE	7300	4400	REYNA, MIGUEL #7312
24138209	C BIGBY	07/06/2024 21:40:34	BUILDCK	BUILDCK		A2	O	1111 BURLAP LN	7300	4400	BIGBY, CHRISTOPHER #7314
24138214	L SAULTERS	07/06/2024 21:41:40	WORKS	WORKS	DAWN	CT	P	HARVEST LN / MEADOW LARK LN	7300	4400	REYNA, MIGUEL #7312

Address Range: NONE Room No: % Street Name: % Street Type: % // Phone No: NONE

Call Type: NONE // Call Type Excluded: NONE

Actual Call Type: NONE // Actual Call Type Excluded: NONE

Call Dispo: NONE // Call Source: NONE

Unit: NONE // Officer: 604 // Call Taker: NONE

Remark: NONE

District: NONE // Grid: NONE // City: NONE

CFSNo	CallTaker	Received	CallType	ActCallType	ReportingParty	Disp	C/S	Address	Dist	Grid	Officer
24138226	M ALLEN	07/06/2024 21:53:12	WORKS	WORKS	REYNA, MIGUEL	CT	O	1879 ROLLING MEADOW LN	7300	4400	REYNA, MIGUEL #7312
24138255	C BIGBY	07/06/2024 22:04:22	SWATCH	SWATCH		N0	O	508 HAWTHORN DR		9999	BIGBY, CHRISTOPHER #7314
24138282	M ALLEN	07/06/2024 22:11:00	TS	MASST	BIGBY, CHRISTOPHER	N10	O	600 MALLARD DR	7300	4400	BIGBY, CHRISTOPHER #7314
24138273	L SAULTERS	07/06/2024 22:29:35	WORKS	WORKS	REBECCA	N0	P	1107 COTTON GIN CT	7300	4401	BIGBY, CHRISTOPHER #7314
24138284	C BIGBY	07/06/2024 22:48:00	BUILDCK	BUILDCK		A2	O	1201 COTTON GIN CT	7300	4401	BIGBY, CHRISTOPHER #7314
24138286	A JONES	07/06/2024 22:50:34	WORKS	WORKS	PATTON	CT	P	602 MAGNOLIA CT	7300	4400	REYNA, MIGUEL #7312
24138290	M ALLEN	07/06/2024 22:56:04	CIRCUM	CIRCUM	BIGBY, CHRISTOPHER	N0	O	800 WILLOWBANKS DR	7300	4400	BIGBY, CHRISTOPHER #7314
24138294	C BIGBY	07/06/2024 23:16:19	BUILDCK	BUILDCK		A2	O	1217 WESTERN STREAM DR	7300	4400	BIGBY, CHRISTOPHER #7314
24138299	G VENABLE	07/06/2024 23:28:16	WORKS	WORKS	AMEL	N0	P	210 MERCER DR	7300	4400	BIGBY, CHRISTOPHER #7314
24138306	M REYNA	07/06/2024 23:42:20	SWATCH	SWATCH		N0	O	520 CULTIVATOR JOSEPHINE	7300	4400	REYNA, MIGUEL #7312
24138317	C BIGBY	07/07/2024 00:03:31	SWATCH	SWATCH		N0	O	221 MAIN ST	7300	4400	BIGBY, CHRISTOPHER #7314
24138334	C BIGBY	07/07/2024 00:43:09	BUILDCK	BUILDCK		A2	O	900 MAIN ST	7300	4400	BIGBY, CHRISTOPHER #7314
24138335	M REYNA	07/07/2024 00:43:24	SWATCH	SWATCH		N0	O	1111 BURLAP LN	7300	4400	REYNA, MIGUEL #7312
24138336	G VENABLE	07/07/2024 00:46:05	SFIRE	SFIRE	KAREN	A2	9	707 MALLARD DR	7300	4400	BIGBY, CHRISTOPHER #7314
24138347	A JONES	07/07/2024 01:17:16	TS	AAST	HERNANDEZ, SAMUEL	N1	O	S STATE HIGHWAY 78 / ATLANTIS BLVD	7400	4200	REYNA, MIGUEL #7312
24138359	A JONES	07/07/2024 01:47:09	TS	TS	BIGBY, CHRISTOPHER	CT	O	5000 E COOK	7300	4400	BIGBY, CHRISTOPHER #7314
24138381	M REYNA	07/07/2024 02:08:33	SWATCH	SWATCH		N0	O	1411 WAVELESS RUN	7300	4400	REYNA, MIGUEL #7312
24138394	M REYNA	07/07/2024 03:09:24	SWATCH	SWATCH		N0	O	900 MAIN ST	7300	4400	REYNA, MIGUEL #7312
24138407	M REYNA	07/07/2024 04:08:25	BUILDCK	BUILDCK		A2	O	610 E COOK ST	7300	4400	REYNA, MIGUEL #7312
24138449	N WRIGHT	07/07/2024 07:23:48	BUILDCK	BUILDCK		A2	O	390 W COOK ST	7300	4400	WRIGHT, NICOLAS #7309

Address Range: NONE Room No: % Street Name: % Street Type: % // Phone No: NONE

Call Type: NONE // Call Type Excluded: NONE

Actual Call Type: NONE // Actual Call Type Excluded: NONE

Call Dispo: NONE // Call Source: NONE

Unit: NONE // Officer: 7309 // Call Taker: NONE

Remark: NONE

District: NONE // Grid: NONE // City: NONE

CFSNo	CallTaker	Received	CallType	ActCallType	ReportingParty	Disp	C/S	Address	Dist	Grid	Officer
24138541	N WRIGHT	07/07/2024 10:11:11	SWATCH	SWATCH		N0	O	221 MAIN ST	7300	4400	WRIGHT, NICOLAS #7309
24138598	N WRIGHT	07/07/2024 12:42:10	BUILDCK	BUILDCK		A2	O	221 MAIN ST	7300	4400	WRIGHT, NICOLAS #7309
24138647	I CHAPMAN	07/07/2024 14:34:41	FIRST	ASUICI	DARREN	R1	g	810 COUNTRY RD	7300	4401	WRIGHT, NICOLAS #7309
24138726	L SHIELDS	07/07/2024 18:24:25	TS	TS	REYNA, MIGUEL	CT	O	CHARMED WAY / FM 6	7300	4400	REYNA, MIGUEL #7312
24138739	L SHIELDS	07/07/2024 18:38:49	TS	TS	BIGBY, CHRISTOPHER	CT	O	TIN ROOF LN / SILO CIR	7300	4400	BIGBY, CHRISTOPHER #7314
24138756	L SHIELDS	07/07/2024 19:10:39	TS	TS	BIGBY, CHRISTOPHER	CT	O	1200 HONEYSUCKLE DR	7300	4400	BIGBY, CHRISTOPHER #7314
24138760	C GLASSCOK K	07/07/2024 19:13:25	BITE	BITE	ALBERT	R1	P	701 FARMSTEAD WAY	7300	4400	REYNA, MIGUEL #7312
24138797	C BIGBY	07/07/2024 20:18:40	BUILDCK	BUILDCK		A2	O	390 W COOK ST	7300	4400	BIGBY, CHRISTOPHER #7314
24138802	C BIGBY	07/07/2024 20:33:12	BUILDCK	BUILDCK		A2	O	310 E COOK ST	7300	4400	BIGBY, CHRISTOPHER #7314
24138804	C GLASSCOK K	07/07/2024 20:39:53	WORKS	WORKS	SKYLAR	N3	P	1002 COTTON GIN CT	7300	4401	BIGBY, CHRISTOPHER #7314
24138841	P TANUVASA	07/07/2024 21:27:50	DDIST	DDIST	GOMEZ, JORGE	R1	P	720 SAVANNA DR	7300	4400	BIGBY, CHRISTOPHER #7314
24138899	C GLASSCOK K	07/07/2024 22:49:20	CHECK	CHECK	WHITNEY	N0	P	111 CADDO ST	7300	4400	BIGBY, CHRISTOPHER #7314
24138938	J MARLER	07/08/2024 00:09:21	NDIST	NDIST	MARCELLA	CT	P	604 WRANGLER DR	7300	4401	REYNA, MIGUEL #7312
24138958	C BIGBY	07/08/2024 01:19:27	SWATCH	SWATCH		N0	O	221 MAIN ST	7300	4400	BIGBY, CHRISTOPHER #7314
24138960	J MARLER	07/08/2024 01:30:31	FIRST	FIRST	CONRADO	N12	P	5844 SHEILA LN	140	1260	REYNA, MIGUEL #7312
24138963	C BIGBY	07/08/2024 01:38:08	BUILDCK	BUILDCK		A2	O	810 WILLOWBANKS DR	7300	4400	BIGBY, CHRISTOPHER #7314
24138986	C GLASSCOK K	07/08/2024 02:10:18	CHECK	CHECK	JOHNSON, ALEXIS	N10	P	308 HAWTHORNE DR	7300	4400	BIGBY, CHRISTOPHER #7314

Address Range: NONE Room No: % Street Name: % Street Type: % // Phone No: NONE
Call Type: NONE // Call Type Excluded: NONE
Actual Call Type: NONE // Actual Call Type Excluded: NONE
Call Dispo: NONE // Call Source: NONE
Unit: NONE // Officer: 631 // Call Taker: NONE
Remark: NONE
District: NONE // Grid: NONE // City: NONE

CFSNo	CallTaker	Received	CallType	ActCallType	ReportingParty	Disp	C/S	Address	Dist	Grid	Officer
24138991	C BIGBY	07/08/2024 02:36:05	BUILDCK	BUILDCK		A2	O	310 E COOK ST	7300	4400	BIGBY, CHRISTOPHER #7314
24138992	M REYNA	07/08/2024 02:41:39	SWATCH	SWATCH		N0	O	1111 BURLAP JOSEPHINE	INVAL	9999	REYNA, MIGUEL #7312
24139001	M REYNA	07/08/2024 03:31:22	SWATCH	SWATCH		N0	O	900 MAIN ST	7300	4400	REYNA, MIGUEL #7312
24139009	L SHIELDS	07/08/2024 04:05:34	LOOSE	LOOSE	REYNA, MIGUEL	CT	O	FM 6 / CR 2606			REYNA, MIGUEL #7312
24139138	M FAWAD	07/08/2024 09:32:04	TS	TS	WRIGHT, NICOLAS	CT	O	MAPLE LN / EAST ST	7300	4400	WRIGHT, NICOLAS #7309
24139242	E SARTOR	07/08/2024 11:58:25	INFO	INFO	CYNTHIA W/ ASSURED MANAGEMENT	N0	P	1308 MILLSTEAD RILL DR	7300	4400	WRIGHT, NICOLAS #7309
24139247	K POE	07/08/2024 12:02:39	TRASH	TRASH	ESTER	N0	P	1417 BRIDLE DR	7300	4401	WRIGHT, NICOLAS #7309
24139336	M FAWAD	07/08/2024 14:18:54	TS	TS	WRIGHT, NICOLAS	CT	O	MAPLE LN / EAST ST	7300	4400	WRIGHT, NICOLAS #7309
24139355	I CHAPMAN	07/08/2024 14:48:49	MAJOR	MAJOR	MATT	R2	P	E FM 6 / COUNTY ROAD 595	140	1270	WRIGHT, NICOLAS #7309
24139466	J MARLER	07/08/2024 18:26:00	FIRST	FIRST	CHIEF	N0	P	407 W HUBBARD RD	7300	4400	BIGBY, CHRISTOPHER #7314
24139484	C BIGBY	07/08/2024 18:45:56	BUILDCK	BUILDCK		A2	O	610 E COOK ST	7300	4400	BIGBY, CHRISTOPHER #7314
24139491	C GLASSCOK K	07/08/2024 18:53:35	TS	TS	REYNA, MIGUEL	CT	O	CULTIVATOR CT / BUSHEL DR	7300	4400	REYNA, MIGUEL #7312
24139523	C GLASSCOK K	07/08/2024 19:40:36	TS	TS	REYNA, MIGUEL	CT	O	PENNINGTON RD / E COOK ST		4403	REYNA, MIGUEL #7312
24139536	C GLASSCOK K	07/08/2024 20:02:54	MASST	MASST	BIGBY, CHRISTOPHER	CT	O	1000 W COOK ST	7300	4400	BIGBY, CHRISTOPHER #7314
24139554	C GLASSCOK K	07/08/2024 20:46:13	MASST	MASST	BIGBY, CHRISTOPHER	CT	O	1000 W COOK ST	7300	4400	BIGBY, CHRISTOPHER #7314
24139577	C GLASSCOK K	07/08/2024 21:12:47	TS	TS	BIGBY, CHRISTOPHER	CT	O	100 MAIN ST	7300	4400	BIGBY, CHRISTOPHER #7314

Address Range: NONE Room No: % Street Name: % Street Type: % // Phone No: NONE
Call Type: NONE // Call Type Excluded: NONE
Actual Call Type: NONE // Actual Call Type Excluded: NONE
Call Dispo: NONE // Call Source: NONE
Unit: NONE // Officer: 631 // Call Taker: NONE
Remark: NONE
District: NONE // Grid: NONE // City: NONE

CFSNo	CallTaker	Received	CallType	ActCallType	ReportingParty	Disp	C/S	Address	Dist	Grid	Officer
24139586	C BIGBY	07/08/2024 21:27:39	BUILDCK	BUILDCK		A2	O	390 W COOK ST	7300	4400	BIGBY, CHRISTOPHER #7314
24139591	M REYNA	07/08/2024 21:39:13	SWATCH	SWATCH		N0	O	520 CULTIVATOR CT	7300	4400	REYNA, MIGUEL #7312
24139657	M REYNA	07/08/2024 22:58:04	BUILDCK	BUILDCK		A2	O	390 W COOK ST	7300	4400	REYNA, MIGUEL #7312
24139660	C GLASSCOK K	07/08/2024 23:00:24	TS	BUILDCK	REYNA, MIGUEL	A2	O	RUSTIC WAY / MOSSY OAK DR	7300	4400	REYNA, MIGUEL #7312
24139666	C GLASSCOK K	07/08/2024 23:12:21	TS	TS	REYNA, MIGUEL	CT	O	MOSSY OAK DR / RUSTIC WAY	7300	4400	REYNA, MIGUEL #7312
24139699	M REYNA	07/09/2024 00:31:20	SWATCH	SWATCH		N0	O	900 MAIN ST	7300	4400	REYNA, MIGUEL #7312
24139724	M REYNA	07/09/2024 01:32:00	SWATCH	SWATCH		N0	O	0 LIBERTY RANCH ESTATE	INVAL	9999	REYNA, MIGUEL #7312
24139733	M REYNA	07/09/2024 01:54:59	SWATCH	SWATCH		N0	O	1111 BURLAP LN	7300	4400	REYNA, MIGUEL #7312
24139765	M REYNA	07/09/2024 02:54:50	BUILDCK	BUILDCK		A2	O	310 E COOK ST	7300	4400	REYNA, MIGUEL #7312
24139768	M REYNA	07/09/2024 03:03:54	SWATCH	SWATCH		N0	O	1411 WAVELESS RUN	7300	4400	REYNA, MIGUEL #7312
24139787	P TANUVASA	07/09/2024 04:18:32	TS	TS	BIGBY, CHRISTOPHER	CT	O	300 E COOK ST	7300	4400	BIGBY, CHRISTOPHER #7314
24139788	M REYNA	07/09/2024 04:20:47	BUILDCK	BUILDCK		A2	O	610 E COOK ST	7300	4400	REYNA, MIGUEL #7312
24139963	I CHAPMAN	07/09/2024 09:40:32	TS	TS	WRIGHT, NICOLAS	CT	O	101 EUGENE LN	140	4500	WRIGHT, NICOLAS #7309
24140090	I CHAPMAN	07/09/2024 12:08:39	TS	TS	WRIGHT, NICOLAS	CT	O	SEBASTIAN LN / W HUBBARD RD	7300	4400	WRIGHT, NICOLAS #7309
24140126	M FAWAD	07/09/2024 13:02:25	INFO	INFO	MYERS,AMY W/ FIRST RESPONDER PROTECTIVE SRVICES	N0	P	201 MAIN ST	7300	4400	WRIGHT, NICOLAS #7309
24140191	I CHAPMAN	07/09/2024 14:48:49	TS	TS	ROBLES, MARCO	CT	O	5500 E COOK ST	7300	4400	ROBLES, MARCO #7305
24140206	I CHAPMAN	07/09/2024 15:06:47	TS	TS	ROBLES, MARCO	CT	O	5500 E COOK ST	7300	4400	ROBLES, MARCO #7305
24140268	I CHAPMAN	07/09/2024 16:35:19	TS	TS	ROBLES, MARCO	CT	O	SEBASTIAN LN / W COOK ST	7300	4400	ROBLES, MARCO #7305
24140292	M REYNA	07/09/2024 17:44:11	TEA	TEA		CT	O	0 WEST HUBBARD JOSEPHI	INVAL	9999	REYNA, MIGUEL #7312

Address Range: NONE Room No: % Street Name: % Street Type: % // Phone No: NONE
Call Type: NONE // Call Type Excluded: NONE
Actual Call Type: NONE // Actual Call Type Excluded: NONE
Call Dispo: NONE // Call Source: NONE
Unit: NONE // Officer: 7312 // Call Taker: NONE
Remark: NONE
District: NONE // Grid: NONE // City: NONE

CFSNo	CallTaker	Received	CallType	ActCallType	ReportingParty	Disp	C/S	Address	Dist	Grid	Officer
24140336	J PRITCHARD D	07/09/2024 18:54:52	TS	TS	REYNA, MIGUEL	CT	O	RIVERFIELD DR / FM 6	7300	4400	REYNA, MIGUEL #7312
24140355	J PRITCHARD D	07/09/2024 19:23:06	TS	TS	REYNA, MIGUEL	CT	O	FM 1777 / DOUBLE R PASS	7300	4401	REYNA, MIGUEL #7312
24140362	M REYNA	07/09/2024 19:32:30	SWATCH	SWATCH		N0	O	900 MAIN ST	7300	4400	REYNA, MIGUEL #7312
24140370	J PRITCHARD D	07/09/2024 19:45:28	TS	TS	REYNA, MIGUEL	CT	O	COUNTY ROAD 638 / FM 1777	140	1290	REYNA, MIGUEL #7312
24140408	P TANUVASA	07/09/2024 20:34:43	VCALARM	VCALARM	10609 W/ PRO VIGIL	A2	A	934 W HUBBARD RD	7300	4400	REYNA, MIGUEL #7312
24140499	M REYNA	07/09/2024 22:33:18	BUILDCK	BUILDCK		A2	O	310 E COOK ST	7300	4400	REYNA, MIGUEL #7312
24140538	J PRITCHARD D	07/09/2024 23:51:55	TS	TS	BIGBY, CHRISTOPHER	CT	O	SHADY BANK WAY / DRIFTWOOD LN	7300	4400	BIGBY, CHRISTOPHER #7314
24140580	C BIGBY	07/10/2024 01:47:25	SWATCH	SWATCH		N0	O	221 MAIN ST	7300	4400	BIGBY, CHRISTOPHER #7314
24140609	M REYNA	07/10/2024 02:39:09	SWATCH	SWATCH		N0	O	1411 WAVELESS RUN	7300	4400	REYNA, MIGUEL #7312
24140611	M REYNA	07/10/2024 02:52:15	SWATCH	SWATCH		N0	O	900 MAIN ST	7300	4400	REYNA, MIGUEL #7312
24140622	M REYNA	07/10/2024 03:58:20	BUILDCK	BUILDCK		A2	O	610 E COOK ST	7300	4400	REYNA, MIGUEL #7312
24140629	M REYNA	07/10/2024 04:40:37	TEA	TEA		CT	O	0 WEST HUBARD JOSEPHIN	INVAL9999		REYNA, MIGUEL #7312
24140648	A VANOVER	07/10/2024 06:17:11	BUILDCK	BUILDCK		A2	O	390 W COOK ST	7300	4400	VANOVER, ADAM #7311
24140651	A VANOVER	07/10/2024 06:19:50	BUILDCK	BUILDCK		A2	O	310 E COOK ST	7300	4400	VANOVER, ADAM #7311
24140652	A VANOVER	07/10/2024 06:21:15	SWATCH	SWATCH		N0	O	DEBERRY LN / E COOK ST	7300	4400	VANOVER, ADAM #7311
24140655	A VANOVER	07/10/2024 06:29:09	BUILDCK	BUILDCK		A2	O	610 E COOK ST	7300	4400	VANOVER, ADAM #7311
24140767	M FAWAD	07/10/2024 08:58:10	CHECK	CHECK	LISBETH	N0	P	COUNTY ROAD 642 / W HUBBARD RD	7300	4400	VANOVER, ADAM #7311
24140791	I CHAPMAN	07/10/2024 09:38:18	FIRST	FIRST	CHARLOTTE	N0	P	503 MAGNOLIA DR	7300	4400	VANOVER, ADAM #7311
24140857	E WHITFIELD	07/10/2024 10:40:50	TS	TS	VANOVER, ADAM	CT	O	390 W COOK ST	7300	4400	VANOVER, ADAM #7311

Address Range: NONE Room No: % Street Name: % Street Type: % // Phone No: NONE

Call Type: NONE // Call Type Excluded: NONE

Actual Call Type: NONE // Actual Call Type Excluded: NONE

Call Dispo: NONE // Call Source: NONE

Unit: NONE // Officer: 601 // Call Taker: NONE

Remark: NONE

District: NONE // Grid: NONE // City: NONE

CFSNo	CallTaker	Received	CallType	ActCallType	ReportingParty	Disp	C/S	Address	Dist	Grid	Officer
24140882	A VANOVER	07/10/2024 11:03:32	BUILDCK	BUILDCK		A2	O	1201 COTTON GIN CT	7300	4401	VANOVER, ADAM #7311
24140910	M FAWAD	07/10/2024 11:50:07	CHECK	CHECK	BURBACH, ENEBINA	N10	P	313 PINE HOLLOW WAY	7300	4400	VANOVER, ADAM #7311
24140929	H CASTRO	07/10/2024 12:25:43	TS	TS	VANOVER, ADAM	CT	O	800 W COOK ST	7300	4400	VANOVER, ADAM #7311
24140938	J VEST	07/10/2024 12:41:55	FIRST	FIRST	JOHNSON,ALE XIS	N0	P	308 HAWTHORNE DR	7300	4400	VANOVER, ADAM #7311
24140959	B TENORIO	07/10/2024 12:55:07	CHECK	CHECK	SHANILLE	N11	P	112 THELMA ST	7300	4400	VANOVER, ADAM #7311
24141043	M ROBLES	07/10/2024 14:28:28	BUILDCK	BUILDCK		A2	O	1201 COTTON GIN CT	7300	4401	ROBLES, MARCO #7305
24141165	B VOSE	07/10/2024 17:41:39	BUILDCK	BUILDCK		A2	O	711 EAST ST	7300	4400	VOSE, BARCLAY #7313
24141171	B VOSE	07/10/2024 17:59:02	SWATCH	SWATCH		N0	O	1100 COMMUNITY WAY	7300	4401	VOSE, BARCLAY #7313
24141175	B VOSE	07/10/2024 18:07:23	SWATCH	SWATCH		N0	O	221 MAIN ST	7300	4400	VOSE, BARCLAY #7313
24141177	L SHIELDS	07/10/2024 18:12:00	FI	FI	VOSE, BARCLAY	N0	O	299 EAST ST	7300	4400	VOSE, BARCLAY #7313
24141179	B VOSE	07/10/2024 18:17:40	SWATCH	SWATCH		N0	O	390 W COOK ST	7300	4400	VOSE, BARCLAY #7313
24141187	L SHIELDS	07/10/2024 18:38:03	TS	TS	VOSE, BARCLAY	CT	O	W HUBBARD RD / SEBASTIAN LN	7300	4400	VOSE, BARCLAY #7313
24141193	L SHIELDS	07/10/2024 18:48:10	PERSON	PERSON	VOSE, BARCLAY	R1	O	IDLERIDGE LN / SADDLETREE DR	7300	4400	VOSE, BARCLAY #7313
24141213	B VOSE	07/10/2024 19:38:40	SWATCH	SWATCH		N0	O	310 E COOK ST	7300	4400	VOSE, BARCLAY #7313
24141229	P TANUVASA	07/10/2024 19:59:53	FIRST	AAST	JENNIFER	N0	P	610 IRON HILL LN	7300	4401	VOSE, BARCLAY #7313
24141244	B VOSE	07/10/2024 20:20:02	SWATCH	SWATCH		N0	O	610 E COOK ST	7300	4400	VOSE, BARCLAY #7313
24141300	B VOSE	07/10/2024 21:56:34	BUILDCK	BUILDCK		A2	O	1201 COTTON GIN CT	7300	4401	VOSE, BARCLAY #7313
24141345	L SHIELDS	07/10/2024 22:51:01	TS	TS	VOSE, BARCLAY	CT	O	390 W COOK ST	7300	4400	VOSE, BARCLAY #7313
24141347	B VOSE	07/10/2024 22:59:27	BUILDCK	BUILDCK		A2	O	390 W COOK ST	7300	4400	VOSE, BARCLAY #7313
24141350	P TANUVASA	07/10/2024 23:01:30	TS	TS	VOSE, BARCLAY	CT	O	W COOK ST / SEBASTIAN LN	7300	4400	VOSE, BARCLAY #7313
24141369	B VOSE	07/10/2024 23:37:13	BUILDCK	BUILDCK		A2	O	310 E COOK ST	7300	4400	VOSE, BARCLAY #7313
24141374	L SHIELDS	07/10/2024 23:50:32	TS	TS	VOSE, BARCLAY	CT	O	E COOK ST / DE BERRY LN	7300	4400	VOSE, BARCLAY #7313

Address Range: NONE Room No: % Street Name: % Street Type: % // Phone No: NONE
Call Type: NONE // Call Type Excluded: NONE
Actual Call Type: NONE // Actual Call Type Excluded: NONE
Call Dispo: NONE // Call Source: NONE
Unit: NONE // Officer: 611 // Call Taker: NONE
Remark: NONE
District: NONE // Grid: NONE // City: NONE

CFSNo	CallTaker	Received	CallType	ActCallType	ReportingParty	Disp	C/S	Address	Dist	Grid	Officer
24141404	A LONGRIGG	07/11/2024 01:15:27	TS	TS	VOSE, BARCLAY	CT	O	W COOK ST / SEBASTIAN LN	7300	4400	VOSE, BARCLAY #7313
24141407	A LONGRIGG	07/11/2024 01:23:57	TS	TS	VOSE, BARCLAY	CT	O	610 E COOK ST	7300	4400	VOSE, BARCLAY #7313
24141440	L SAULTERS	07/11/2024 02:07:03	PERSON	PERSON	MUNOZ, CARY	N0	P	911 COUNTRY RD	7300	4401	VOSE, BARCLAY #7313
24141493	T MIDDLETON	07/11/2024 05:58:32	AALARM	AALARM	ADT	A1	A	1100 FARM CT	7300	4400	VANOVER, ADAM #7311
24141497	A VANOVER	07/11/2024 06:13:12	BUILDCK	BUILDCK		A2	O	1201 COTTON GIN CT	7300	4401	VANOVER, ADAM #7311
24141503	A VANOVER	07/11/2024 06:30:32	BUILDCK	BUILDCK		A2	O	390 W COOK ST	7300	4400	VANOVER, ADAM #7311
24141504	A VANOVER	07/11/2024 06:33:21	BUILDCK	BUILDCK		A2	O	310 E COOK ST	7300	4400	VANOVER, ADAM #7311
24141505	A VANOVER	07/11/2024 06:36:04	SWATCH	SWATCH		N0	O	DEBERRY LN / E COOK ST	7300	4400	VANOVER, ADAM #7311
24141600	A VANOVER	07/11/2024 09:22:32	BUILDCK	BUILDCK		A2	O	1201 COTTON GIN CT	7300	4401	VANOVER, ADAM #7311
24141753	A VANOVER	07/11/2024 12:27:06	BUILDCK	BUILDCK		A2	O	310 E COOK ST	7300	4400	VANOVER, ADAM #7311
24141908	D JARRELL	07/11/2024 15:56:17	TS	TS	VANOVER, ADAM	CT	O	600 EAST ST	7300	4400	VANOVER, ADAM #7311
24141971	B VOSE	07/11/2024 17:31:16	BUILDCK	BUILDCK		A2	O	711 EAST ST	7300	4400	VOSE, BARCLAY #7313
24142000	G VENABLE	07/11/2024 18:26:53	TS	TS	VOSE, BARCLAY	CT	O	CULTIVATOR CT / ELLA ROSE LN	7300	4400	VOSE, BARCLAY #7313
24142004	B VOSE	07/11/2024 18:37:48	CITIZEN	CITIZEN		N0	O	0 LONESOME DOVE RANCH	INVAL	9999	VOSE, BARCLAY #7313
24142008	L PAYNE	07/11/2024 18:39:59	CHECK	CHECK	BRUEGGEMAN, LOUIS	N0	P	905 MARTINGALE DR	7300	4400	VOSE, BARCLAY #7313
24142019	B VOSE	07/11/2024 19:03:55	SWATCH	SWATCH		N0	O	390 W COOK ST	7300	4400	VOSE, BARCLAY #7313
24142026	B VOSE	07/11/2024 19:16:42	SWATCH	SWATCH		N0	O	310 E COOK ST	7300	4400	VOSE, BARCLAY #7313
24142044	B VOSE	07/11/2024 19:54:31	SWATCH	SWATCH		N0	O	610 E COOK ST	7300	4400	VOSE, BARCLAY #7313
24142141	K SANTIBANEZ	07/11/2024 22:37:32	DDIST	ARREST	DELP, JORDAN	R1	P	808 FOUNDRY LN	7300	4400	VOSE, BARCLAY #7313
24142191	B VOSE	07/12/2024 01:12:44	SWATCH	SWATCH		N0	O	221 MAIN ST	7300	4400	VOSE, BARCLAY #7313

Address Range: NONE Room No: % Street Name: % Street Type: % // Phone No: NONE

Call Type: NONE // Call Type Excluded: NONE

Actual Call Type: NONE // Actual Call Type Excluded: NONE

Call Dispo: NONE // Call Source: NONE

Unit: NONE // Officer: 7313 // Call Taker: NONE

Remark: NONE

District: NONE // Grid: NONE // City: NONE

CFSNo	CallTaker	Received	CallType	ActCallType	ReportingParty	Disp	C/S	Address	Dist	Grid	Officer
24142256	A JONES	07/12/2024 03:39:57	AAST	AAST	PRESTON	N0	P	LONESOME DOVE RANCH / THUNDER CANYON WAY	7300	4400	VOSE, BARCLAY #7313
24142264	B VOSE	07/12/2024 04:17:59	BUILDCK	BUILDCK		A2	O	390 W COOK ST	7300	4400	VOSE, BARCLAY #7313
24142266	B VOSE	07/12/2024 04:22:31	BUILDCK	BUILDCK		A2	O	310 E COOK ST	7300	4400	VOSE, BARCLAY #7313
24142268	B VOSE	07/12/2024 04:29:01	BUILDCK	BUILDCK		A2	O	610 E COOK ST	7300	4400	VOSE, BARCLAY #7313
24142289	A VANOVER	07/12/2024 06:00:10	BUILDCK	BUILDCK		A2	O	390 W COOK ST	7300	4400	VANOVER, ADAM #7311
24142292	A VANOVER	07/12/2024 06:06:30	BUILDCK	BUILDCK		A2	O	310 E COOK ST	7300	4400	VANOVER, ADAM #7311
24142295	T SCHOELEN	07/12/2024 06:12:26	TS	TS	VANOVER, ADAM	CT	O	390 W COOK ST	7300	4400	VANOVER, ADAM #7311
24142301	A VANOVER	07/12/2024 06:31:16	SWATCH	SWATCH		N0	O	DEBERRY LN / E COOK ST	7300	4400	VANOVER, ADAM #7311
24142367	T SCHOELEN	07/12/2024 08:46:07	TS	TS	VANOVER, ADAM	CT	O	PARK DR / FOUNTAIN VIEW LN	7300	4400	VANOVER, ADAM #7311
24142392	T SCHOELEN	07/12/2024 09:08:30	TS	TS	VANOVER, ADAM	CT	O	800 W COOK ST	7300	4400	VANOVER, ADAM #7311
24142480	T SCHOELEN	07/12/2024 10:55:31	TS	TS	ROBLES, MARCO	CT	O	200 SADDLETREE DR	7300	4400	ROBLES, MARCO #7305
24142494	T SCHOELEN	07/12/2024 11:09:00	BURG	BURG	ROBLES, MARCO	R1	O	807 DRIFTWOOD LN	7300	4400	ROBLES, MARCO #7305
24142631	T SCHOELEN	07/12/2024 14:22:11	THEFT	THEFT	VANOVER, ADAM	R1	O	210 CROOKED FIELD DR	7300	4400	VANOVER, ADAM #7311
24142742	B VOSE	07/12/2024 17:30:03	BUILDCK	BUILDCK		A2	O	711 EAST ST	7300	4400	VOSE, BARCLAY #7313
24142770	E BURRIS-DYER	07/12/2024 18:30:13	INFO	INFO	KELVIN	N0	P	920 TROUGH ST	7300	4401	VOSE, BARCLAY #7313
24142775	B VOSE	07/12/2024 18:48:28	SWATCH	SWATCH		N0	O	1100 COMMUNITY WAY	7300	4401	VOSE, BARCLAY #7313
24142783	K SANTIBANEZ	07/12/2024 18:57:38	TS	TS	VOSE, BARCLAY	CT	O	COTTON GIN CT / CHUCK WAGON DR	7300	4401	VOSE, BARCLAY #7313
24142797	B VOSE	07/12/2024 19:33:39	SWATCH	SWATCH		N0	O	390 W COOK ST	7300	4400	VOSE, BARCLAY #7313
24142806	B VOSE	07/12/2024 19:47:34	SWATCH	SWATCH		N0	O	310 E COOK ST	7300	4400	VOSE, BARCLAY #7313
24142823	B VOSE	07/12/2024 20:17:38	SWATCH	SWATCH		N0	O	610 E COOK ST	7300	4400	VOSE, BARCLAY #7313
24142860	G VENABLE	07/12/2024 21:21:55	LINE	LINE	UNK	N0	9	306 SILO CIR	7300	4400	VOSE, BARCLAY #7313

Address Range: NONE Room No: % Street Name: % Street Type: % /// Phone No: NONE

Call Type: NONE /// Call Type Excluded: NONE

Actual Call Type: NONE /// Actual Call Type Excluded: NONE

Call Dispo: NONE /// Call Source: NONE

Unit: NONE /// Officer: 630 /// Call Taker: NONE

Remark: NONE

District: NONE /// Grid: NONE /// City: NONE

CFSNo	CallTaker	Received	CallType	ActCallType	ReportingParty	Disp	C/S	Address	Dist	Grid	Officer
24142876	B VOSE	07/12/2024 21:48:48	BUILDCK	BUILDCK		A2	O	1201 COTTON GIN CT	7300	4401	VOSE, BARCLAY #7313
24142924	K SANTIBAN EZ	07/12/2024 22:52:52	TS	TS	VOSE, BARCLAY	CT	O	E COOK ST / HUNT COUNTY LINE	7300	4400	VOSE, BARCLAY #7313
24142942	B VOSE	07/12/2024 23:19:13	SWATCH	SWATCH		N0	O	221 MAIN ST	7300	4400	VOSE, BARCLAY #7313
24142955	K SANTIBAN EZ	07/12/2024 23:31:36	TS	TS	VOSE, BARCLAY	CT	O	1806 W AUDIE MURPHY PKWY	7200	2800	VOSE, BARCLAY #7313
24142971	B VOSE	07/13/2024 00:19:48	BUILDCK	BUILDCK		A2	O	310 E COOK ST	7300	4400	VOSE, BARCLAY #7313
24142979	K SANTIBAN EZ	07/13/2024 01:02:01	TS	TS	VOSE, BARCLAY	CT	O	610 E COOK ST	7300	4400	VOSE, BARCLAY #7313
24142990	K SANTIBAN EZ	07/13/2024 01:33:29	TS	TS	VOSE, BARCLAY	CT	O	610 E COOK ST	7300	4400	VOSE, BARCLAY #7313
24142999	K SANTIBAN EZ	07/13/2024 01:54:40	TS	TS	VOSE, BARCLAY	CT	O	610 E COOK ST	7300	4400	VOSE, BARCLAY #7313
24143026	B VOSE	07/13/2024 02:21:53	BUILDCK	BUILDCK		A2	O	390 W COOK ST	7300	4400	VOSE, BARCLAY #7313
24143029	K SANTIBAN EZ	07/13/2024 02:25:10	TS	TS	VOSE, BARCLAY	CT	O	W COOK ST / SEBASTIAN LN	7300	4400	VOSE, BARCLAY #7313
24143032	B VOSE	07/13/2024 02:34:48	BUILDCK	BUILDCK		A2	O	610 E COOK ST	7300	4400	VOSE, BARCLAY #7313
24143035	K SANTIBAN EZ	07/13/2024 03:07:17	TS	TS	VOSE, BARCLAY	CT	O	1806 W AUDIE MURPHY PKWY	7200	2800	VOSE, BARCLAY #7313
24143059	A VANOVER	07/13/2024 06:16:32	BUILDCK	BUILDCK		A2	O	310 E COOK ST	7300	4400	VANOVER, ADAM #7311
24143061	A VANOVER	07/13/2024 06:22:27	SWATCH	SWATCH		N0	O	DEBERRY LN / E COOK ST	7300	4400	VANOVER, ADAM #7311
24143072	A VANOVER	07/13/2024 06:45:22	BUILDCK	BUILDCK		A2	O	1201 COTTON GIN CT	7300	4401	VANOVER, ADAM #7311
24143125	D JARRELL	07/13/2024 09:06:56	TS	TS	VANOVER, ADAM	CT	O	300 E COOK ST	7300	4400	VANOVER, ADAM #7311
24143133	D JARRELL	07/13/2024 09:23:40	TS	TS	VANOVER, ADAM	CT	O	200 E COOK ST	7300	4400	VANOVER, ADAM #7311

Address Range: NONE Room No: % Street Name: % Street Type: % // Phone No: NONE

Call Type: NONE // Call Type Excluded: NONE

Actual Call Type: NONE // Actual Call Type Excluded: NONE

Call Dispo: NONE // Call Source: NONE

Unit: NONE // Officer: 627 // Call Taker: NONE

Remark: NONE

District: NONE // Grid: NONE // City: NONE

CFSNo	CallTaker	Received	CallType	ActCallType	ReportingParty	Disp	C/S	Address	Dist	Grid	Officer
24143142	D JARRELL	07/13/2024 09:48:02	TS	TS	VANOVER, ADAM	CT	O	906 COMMUNITY WAY	7300	4401	VANOVER, ADAM #7311
24143223	H CASTRO	07/13/2024 12:26:30	FIRST	FIRST	RICHRD	N0	P	310 MILO WAY	7300	4400	VANOVER, ADAM #7311
24143291	D JARRELL	07/13/2024 14:41:19	TS	TS	VANOVER, ADAM	CT	O	EAST ST / MAPLE LN	7300	4400	VANOVER, ADAM #7311
24143292	B TENORIO	07/13/2024 14:40:41	AAS	AAS	SUSAN WITH KAUFMAN CO	N12	P	504 MAGNOLIA DR	7300	4400	VANOVER, ADAM #7311
24143315	H CASTRO	07/13/2024 15:42:55	FIRST	FIRST	SANDER	N0	P	1508 BUCKAROO LN	7300	4401	VANOVER, ADAM #7311
24143341	B VOSE	07/13/2024 17:31:36	BUILDCK	BUILDCK		A2	O	711 EAST ST	7300	4400	VOSE, BARCLAY #7313
24143350	B VOSE	07/13/2024 17:55:02	SWATCH	SWATCH		N0	O	1100 COMMUNITY WAY	7300	4401	VOSE, BARCLAY #7313
24143354	A JONES	07/13/2024 18:02:01	TS	TS	VOSE, BARCLAY	CT	O	COMMUNITY WAY / SILO CIR	7300	4401	VOSE, BARCLAY #7313
24143359	A JONES	07/13/2024 18:18:15	TS	TS	VOSE, BARCLAY	CT	O	ELLA ROSE LN / CULTIVATOR CT	7300	4400	VOSE, BARCLAY #7313
24143374	B VOSE	07/13/2024 18:51:23	SWATCH	SWATCH		N0	O	390 W COOK ST	7300	4400	VOSE, BARCLAY #7313
24143378	A JONES	07/13/2024 18:56:38	TS	TS	VOSE, BARCLAY	CT	O	W COOK ST / SEBASTIAN LN	7300	4400	VOSE, BARCLAY #7313
24143383	B VOSE	07/13/2024 19:06:30	SWATCH	SWATCH		N0	O	310 E COOK ST	7300	4400	VOSE, BARCLAY #7313
24143398	B VOSE	07/13/2024 19:28:11	SWATCH	SWATCH		N0	O	610 E COOK ST	7300	4400	VOSE, BARCLAY #7313
24143510	B VOSE	07/13/2024 22:17:17	BUILDCK	BUILDCK		A2	O	1201 COTTON GIN CT	7300	4401	VOSE, BARCLAY #7313
24143530	A JONES	07/13/2024 22:56:53	TS	TS	VOSE, BARCLAY	CT	O	390 W COOK ST	7300	4400	VOSE, BARCLAY #7313
24143567	B VOSE	07/14/2024 00:16:45	SWATCH	SWATCH		N0	O	221 MAIN ST	7300	4400	VOSE, BARCLAY #7313
24143573	A JONES	07/14/2024 00:27:32	MAJOR	MAJOR	ALICIA	R2	P	COUNTY ROAD 595 / E FM 6	140	1270	VOSE, BARCLAY #7313
24143610	B VOSE	07/14/2024 01:39:23	BUILDCK	BUILDCK		A2	O	390 W COOK ST	7300	4400	VOSE, BARCLAY #7313
24143614	G VENABLE	07/14/2024 01:53:31	TS	TS	VOSE, BARCLAY	CT	O	FM 6 / CHARMED WAY	7300	4400	VOSE, BARCLAY #7313
24143634	B VOSE	07/14/2024 02:06:08	BUILDCK	BUILDCK		A2	O	310 E COOK ST	7300	4400	VOSE, BARCLAY #7313
24143643	B VOSE	07/14/2024 02:33:36	BUILDCK	BUILDCK		A2	O	610 E COOK ST	7300	4400	VOSE, BARCLAY #7313
24143658	G VENABLE	07/14/2024 03:59:09	TS	TS	VOSE, BARCLAY	CT	O	GRANDBERRY DR / DEWBERRY CT	8500	2100	VOSE, BARCLAY #7313
24143663	G VENABLE	07/14/2024 04:16:01	TS	TS	VOSE, BARCLAY	CT	O	610 E COOK ST	7300	4400	VOSE, BARCLAY #7313

Address Range: NONE Room No: % Street Name: % Street Type: % // Phone No: NONE

Call Type: NONE // Call Type Excluded: NONE

Actual Call Type: NONE // Actual Call Type Excluded: NONE

Call Dispo: NONE // Call Source: NONE

Unit: NONE // Officer: 630 // Call Taker: NONE

Remark: NONE

District: NONE // Grid: NONE // City: NONE

CFSNo	CallTaker	Received	CallType	ActCallType	ReportingParty	Disp	C/S	Address	Dist	Grid	Officer
24143726	N WRIGHT	07/14/2024 08:46:05	BUILDCK	BUILDCK		A2	O	610 E COOK ST	7300	4400	WRIGHT, NICOLAS #7309
24143745	E SARTOR	07/14/2024 09:33:53	MINOR	AAST	WEST, MICHAEL	N12	P	17244 COUNTY ROAD 558	140	1240	WRIGHT, NICOLAS #7309
24143798	E WHITFIELD	07/14/2024 11:17:48	TS	TS	WRIGHT, NICOLAS	CT	O	310 E COOK ST	7300	4400	WRIGHT, NICOLAS #7309
24143865	N WRIGHT	07/14/2024 13:12:11	BUILDCK	BUILDCK		A2	O	1201 COTTON GIN CT	7300	4401	WRIGHT, NICOLAS #7309
24143934	E SARTOR	07/14/2024 15:59:32	CHECK	CHECK	MCKINNEY, YOLANDA	N3	P	808 OLD BLUFF LN	7300	4401	WRIGHT, NICOLAS #7309
24143967	M REYNA	07/14/2024 18:00:13	SWATCH	SWATCH		N0	O	900 MAIN ST	7300	4400	REYNA, MIGUEL #7312
24143973	C GLASSCOK K	07/14/2024 18:16:58	TS	TS	BIGBY, CHRISTOPHER	CT	O	1000 E COOK ST	7300	4400	BIGBY, CHRISTOPHER #7314
24143984	C GLASSCOK K	07/14/2024 18:38:51	TS	TS	BIGBY, CHRISTOPHER	CT	O	COUNTY ROAD 640 / W COOK ST	7300	4400	BIGBY, CHRISTOPHER #7314
24143992	C GLASSCOK K	07/14/2024 18:47:50	TS	TS	REYNA, MIGUEL	CT	O	RIVERFIELD DR / FM 6	7300	4400	REYNA, MIGUEL #7312
24143996	C GLASSCOK K	07/14/2024 18:59:58	TS	TS	REYNA, MIGUEL	CT	O	390 W COOK ST	7300	4400	REYNA, MIGUEL #7312
24144027	C BIGBY	07/14/2024 20:12:53	BUILDCK	BUILDCK		A2	O	610 E COOK ST	7300	4400	BIGBY, CHRISTOPHER #7314
24144038	M REYNA	07/14/2024 20:39:10	SWATCH	SWATCH		N0	O	1411 WAVELESS RUN	7300	4400	REYNA, MIGUEL #7312
24144042	C GLASSCOK K	07/14/2024 20:43:45	TS	TS	REYNA, MIGUEL	CT	O	RIVERFIELD DR / FM 6	7300	4400	REYNA, MIGUEL #7312
24144057	J MARLER	07/14/2024 21:06:38	TRESP	TRESP	MELISSA	N10	P	727 MEADOW CREEK LN	7300	4400	REYNA, MIGUEL #7312
24144064	T EADES	07/14/2024 21:31:50	MALARM	MALARM	ADT	N1	9	2113 CONSTITUTION CT	140	1241	BIGBY, CHRISTOPHER #7314
24144092	C BIGBY	07/14/2024 22:22:10	BUILDCK	BUILDCK		A2	O	310 E COOK ST	7300	4400	BIGBY, CHRISTOPHER #7314
24144096	J PRITCHARD	07/14/2024 22:31:40	PERSON	AAST	7301 CHIEF GRAHAM	N12	P	222 EUGENE LN	140	4500	REYNA, MIGUEL #7312

Address Range: NONE Room No: % Street Name: % Street Type: % // Phone No: NONE
Call Type: NONE // Call Type Excluded: NONE
Actual Call Type: NONE // Actual Call Type Excluded: NONE
Call Dispo: NONE // Call Source: NONE
Unit: NONE // Officer: 610 // Call Taker: NONE
Remark: NONE
District: NONE // Grid: NONE // City: NONE

CFSNo	CallTaker	Received	CallType	ActCallType	ReportingParty	Disp	C/S	Address	Dist	Grid	Officer
24144124	C BIGBY	07/14/2024 23:39:36	BUILDCK	BUILDCK		A2	O	1111 BURLAP LN	7300	4400	BIGBY, CHRISTOPHER #7314
24144134	M REYNA	07/15/2024 00:03:29	SWATCH	SWATCH		N0	O	1111 BURLAP LN	7300	4400	REYNA, MIGUEL #7312
24144135	C BIGBY	07/15/2024 00:05:48	SWATCH	SWATCH		N0	O	221 MAIN ST	7300	4400	BIGBY, CHRISTOPHER #7314
24144163	M REYNA	07/15/2024 01:26:41	SWATCH	SWATCH		N0	O	0 LIBERTY ESTATES JOSE	INVAL	9999	REYNA, MIGUEL #7312
24144165	C BIGBY	07/15/2024 01:35:51	BUILDCK	BUILDCK		A2	O	401 SHADY BANK WAY	7300	4400	BIGBY, CHRISTOPHER #7314
24144204	M REYNA	07/15/2024 02:46:46	SWATCH	SWATCH		N0	O	900 MAIN ST	7300	4400	REYNA, MIGUEL #7312
24144211	M REYNA	07/15/2024 03:08:21	SWATCH	SWATCH		N0	O	0 MURRAY MANOR ESTATES	INVAL	9999	REYNA, MIGUEL #7312
24144219	M REYNA	07/15/2024 03:57:17	BUILDCK	BUILDCK		A2	O	610 E COOK ST	7300	4400	REYNA, MIGUEL #7312
24144223	C GLASSCOK K	07/15/2024 04:12:48	TS	TS	BIGBY, CHRISTOPHER	CT	O	390 W COOK ST	7300	4400	BIGBY, CHRISTOPHER #7314
24144306	N WRIGHT	07/15/2024 08:27:42	BUILDCK	BUILDCK		A2	O	390 W COOK ST	7300	4400	WRIGHT, NICOLAS #7309
24144311	N WRIGHT	07/15/2024 08:41:27	CITIZEN	CITIZEN		N10	O	1583 HARVEST LN	7300	4400	WRIGHT, NICOLAS #7309
24144367	E SARTOR	07/15/2024 09:56:30	AALARM	AALARM	305042 W/ ADT	A3	A	408 RUSTED RAIL DR	7300	4400	WRIGHT, NICOLAS #7309
24144402	G HUMPHREYS	07/15/2024 10:28:20	TS	TS	WRIGHT, NICOLAS	CT	O	310 E COOK ST	7300	4400	WRIGHT, NICOLAS #7309
24144475	E SARTOR	07/15/2024 12:10:10	CIVILS	CIVILS	JUDGE THOMPSON	N0	P	207 CADDO ST	7300	4400	WRIGHT, NICOLAS #7309
24144660	N WRIGHT	07/15/2024 16:23:25	BUILDCK	BUILDCK		A2	O	221 MAIN ST	7300	4400	WRIGHT, NICOLAS #7309
24144688	G HUMPHREYS	07/15/2024 17:13:15	TS	TS	ROBLES, MARCO	CT	O	610 E COOK ST	7300	4400	ROBLES, MARCO #7305
24144725	M REYNA	07/15/2024 18:22:34	SWATCH	SWATCH		N0	O	0 WAVERLY ESTATES JOSE	INVAL	9999	REYNA, MIGUEL #7312
24144729	P TANUVASA	07/15/2024 18:29:41	FALARM	FALARM	ADT	N0	9	1315 FIELDSTONE CT	7300	4401	BIGBY, CHRISTOPHER #7314
24144744	J MARLER	07/15/2024 18:56:52	TS	TS	REYNA, MIGUEL	CT	O	610 E COOK ST	7300	4400	REYNA, MIGUEL #7312

Address Range: NONE Room No: % Street Name: % Street Type: % // Phone No: NONE
Call Type: NONE // Call Type Excluded: NONE
Actual Call Type: NONE // Actual Call Type Excluded: NONE
Call Dispo: NONE // Call Source: NONE
Unit: NONE // Officer: 612 // Call Taker: NONE
Remark: NONE
District: NONE // Grid: NONE // City: NONE

CFSNo	CallTaker	Received	CallType	ActCallType	ReportingParty	Disp	C/S	Address	Dist	Grid	Officer
24144758	J MARLER	07/15/2024 19:18:52	TS	TS	BIGBY, CHRISTOPHER	CT	O	300 W COOK ST	7300	4400	BIGBY, CHRISTOPHER #7314
24144766	J MARLER	07/15/2024 19:30:12	TS	TS	REYNA, MIGUEL	CT	O	390 W COOK ST	7300	4400	REYNA, MIGUEL #7312
24144793	M REYNA	07/15/2024 20:18:50	SWATCH	SWATCH		N0	O	0 LIBERTY ESTATES JOSE	INVAL	9999	REYNA, MIGUEL #7312
24144833	J MARLER	07/15/2024 21:31:06	CIRCUM	CIRCUM	BIGBY, CHRISTOPHER	N0	O	300 W HUBBARD RD	7300	4400	BIGBY, CHRISTOPHER #7314
24144849	M REYNA	07/15/2024 21:54:52	SWATCH	SWATCH		N0	O	900 MAIN ST	7300	4400	REYNA, MIGUEL #7312
24144885	M REYNA	07/15/2024 23:00:10	SWATCH	SWATCH		N0	O	1411 WAVELESS RUN	7300	4400	REYNA, MIGUEL #7312
24144907	M REYNA	07/16/2024 00:00:44	BUILDCK	BUILDCK		A2	O	610 E COOK ST	7300	4400	REYNA, MIGUEL #7312
24144928	M REYNA	07/16/2024 01:05:39	SWATCH	SWATCH		N0	O	1111 BURLAP LN	7300	4400	REYNA, MIGUEL #7312
24144964	M REYNA	07/16/2024 02:11:19	BUILDCK	BUILDCK		A2	O	310 E COOK ST	7300	4400	REYNA, MIGUEL #7312
24144975	J PRITCHAR D	07/16/2024 03:09:05	TS	TS	BIGBY, CHRISTOPHER	CT	O	600 E COOK ST	7300	4400	BIGBY, CHRISTOPHER #7314
24144983	M REYNA	07/16/2024 03:37:34	BUILDCK	BUILDCK		A2	O	390 W COOK ST	7300	4400	REYNA, MIGUEL #7312
24145000	M REYNA	07/16/2024 04:36:15	TEA	TEA		CT	O	0 WEST HUBBARD JOSEPHI	INVAL	9999	REYNA, MIGUEL #7312
24145093	M FAWAD	07/16/2024 08:26:00	CDIST	CDIST	LANIER, BILLY	N10	O	610 E COOK ST	7300	4400	LANIER, BILLY #7331
24145292	I CHAPMAN	07/16/2024 11:48:36	INFO	INFO	BAKER,MELISS A	N0	P	727 MEADOW CREEK LN	7300	4400	ROBLES, MARCO #7305
24145431	M FAWAD	07/16/2024 14:48:24	VENDOR	VENDOR		N3	P	300 PARK DR	7300	4400	ROBLES, MARCO #7305
24145615	T EADES	07/16/2024 20:06:40	TS	TS	BIGBY, CHRISTOPHER	CT	O	301 SILO CIR	7300	4400	BIGBY, CHRISTOPHER #7314
24145637	J MARLER	07/16/2024 20:37:59	VENDOR	VENDOR	DONOVAN	N10	P	405 SELLER	7300	4400	BIGBY, CHRISTOPHER #7314
24145638	J PRITCHAR D	07/16/2024 20:39:21	VENDOR	VENDOR	DAVID	N0	P	310 CULTIVATOR CT	7300	4400	BIGBY, CHRISTOPHER #7314
24145682	L SHIELDS	07/16/2024 21:52:17	TS	TS	REYNA, MIGUEL	CT	O	390 W COOK ST	7300	4400	REYNA, MIGUEL #7312
24145695	T EADES	07/16/2024 22:04:28	TS	TS	BIGBY, CHRISTOPHER	CT	O	COUNTY ROAD 640 / W FM 6	7300	4400	BIGBY, CHRISTOPHER #7314
24145700	L SHIELDS	07/16/2024 22:20:34	TS	TS	REYNA, MIGUEL	CT	O	DOUBLE R PASS / COMMUNITY WAY	7300	4401	REYNA, MIGUEL #7312

Address Range: NONE Room No: % Street Name: % Street Type: % // Phone No: NONE

Call Type: NONE // Call Type Excluded: NONE

Actual Call Type: NONE // Actual Call Type Excluded: NONE

Call Dispo: NONE // Call Source: NONE

Unit: NONE // Officer: 611 // Call Taker: NONE

Remark: NONE

District: NONE // Grid: NONE // City: NONE

CFSNo	CallTaker	Received	CallType	ActCallType	ReportingParty	Disp	C/S	Address	Dist	Grid	Officer
24145726	L SHIELDS	07/16/2024 23:32:35	TS	TS	REYNA, MIGUEL	CT	O	310 E COOK ST	7300	4400	REYNA, MIGUEL #7312
24145742	C BIGBY	07/17/2024 00:14:59	SWATCH	SWATCH		N0	O	221 MAIN ST	7300	4400	BIGBY, CHRISTOPHER #7314
24145749	M REYNA	07/17/2024 00:26:03	SWATCH	SWATCH		N0	O	0 LIBERTY ESTATES JOSE	INVAL	9999	REYNA, MIGUEL #7312
24145765	M REYNA	07/17/2024 01:23:13	SWATCH	SWATCH		N0	O	900 MAIN ST	7300	4400	REYNA, MIGUEL #7312
24145766	C BIGBY	07/17/2024 01:29:48	BUILDCK	BUILDCK		A2	O	1201 COTTON GIN CT	7300	4401	BIGBY, CHRISTOPHER #7314
24145801	M REYNA	07/17/2024 02:31:34	SWATCH	SWATCH		N0	O	1411 WAVELESS RUN	7300	4400	REYNA, MIGUEL #7312
24145819	M REYNA	07/17/2024 03:58:58	BUILDCK	BUILDCK		A2	O	610 E COOK ST	7300	4400	REYNA, MIGUEL #7312
24145822	J MARLER	07/17/2024 04:20:48	NDIST	NDIST	EDWIN	N0	P	1107 COTTON GIN CT	7300	4401	BIGBY, CHRISTOPHER #7314
24145841	A VANOVER	07/17/2024 06:04:00	BUILDCK	BUILDCK		A2	O	390 W COOK ST	7300	4400	VANOVER, ADAM #7311
24145842	E SARTOR	07/17/2024 06:05:04	HAZARD	HAZARD	VANOVER, ADAM	N0	P	E COOK ST / NEWTON ST	140	1260	VANOVER, ADAM #7311
24145845	A VANOVER	07/17/2024 06:14:21	BUILDCK	BUILDCK		A2	O	310 E COOK ST	7300	4400	VANOVER, ADAM #7311
24145852	A VANOVER	07/17/2024 06:31:41	BUILDCK	BUILDCK		A2	O	610 E COOK ST	7300	4400	VANOVER, ADAM #7311
24145854	A VANOVER	07/17/2024 06:36:33	BUILDCK	BUILDCK		A2	O	1201 COTTON GIN CT	7300	4401	VANOVER, ADAM #7311
24145907	M FAWAD	07/17/2024 08:11:29	AALARM	AALARM	ADT	A2	A	408 RUSTED RAIL DR	7300	4400	GOODMAN, MICHAEL #7302
24145915	E SARTOR	07/17/2024 08:31:08	MINOR	MINOR	3104	R2	P	310 E COOK ST	7300	4400	VANOVER, ADAM #7311
24145958	G HUMPHRE YS	07/17/2024 09:17:25	FIRST	FIRST	KELLY	N0	P	201 MAIN ST	7300	4400	GOODMAN, MICHAEL #7302
24145982	G HUMPHRE YS	07/17/2024 09:47:58	WS	WS	GOLSON, REID	N0	O	5785 FM 6	7300	4400	
24146070	E SARTOR	07/17/2024 11:40:00	TS	TS	VANOVER, ADAM	CT	O	W COOK ST / SEBASTIAN LN	7300	4400	VANOVER, ADAM #7311
24146097	A VANOVER	07/17/2024 12:28:14	BUILDCK	BUILDCK		A2	O	1201 COTTON GIN CT	7300	4401	VANOVER, ADAM #7311

Address Range: NONE Room No: % Street Name: % Street Type: % // Phone No: NONE

Call Type: NONE // Call Type Excluded: NONE

Actual Call Type: NONE // Actual Call Type Excluded: NONE

Call Dispo: NONE // Call Source: NONE

Unit: NONE // Officer: 7311 // Call Taker: NONE

Remark: NONE

District: NONE // Grid: NONE // City: NONE

CFSNo	CallTaker	Received	CallType	ActCallType	ReportingParty	Disp	C/S	Address	Dist	Grid	Officer
24146103	D JARRELL	07/17/2024 12:45:01	TS	TS	VANOVER, ADAM	CT	O	800 W COOK ST	7300	4400	VANOVER, ADAM #7311
24146122	A VANOVER	07/17/2024 13:10:29	BUILDCK	BUILDCK		A2	O	310 E COOK ST	7300	4400	VANOVER, ADAM #7311
24146134	H CASTRO	07/17/2024 13:27:43	DOWN	DOWN	7301		P	CADDO ST / PENNINGTON RD	7300	4400	GRAHAM, JEFF #7301
24146217	D JARRELL	07/17/2024 15:09:29	HAZARD	HAZARD	VANOVER, ADAM	N0	P	W COOK ST / COUNTY ROAD 637	7300	4400	VANOVER, ADAM #7311
24146297	B VOSE	07/17/2024 17:34:47	BUILDCK	BUILDCK		A2	O	711 EAST ST	7300	4400	VOSE, BARCLAY #7313
24146356	B VOSE	07/17/2024 19:11:21	SWATCH	SWATCH		N0	O	221 MAIN ST	7300	4400	VOSE, BARCLAY #7313
24146363	B VOSE	07/17/2024 19:21:37	SWATCH	SWATCH		N0	O	610 E COOK ST	7300	4400	VOSE, BARCLAY #7313
24146372	B VOSE	07/17/2024 19:42:48	SWATCH	SWATCH		N0	O	310 E COOK ST	7300	4400	VOSE, BARCLAY #7313
24146379	C GLASSCOC K	07/17/2024 19:50:16	VANDAL	VANDAL	MCKNIGHT, ALYCIA	R1	P	101 W HUBBARD RD	7300	4400	VOSE, BARCLAY #7313
24146385	P TANUVASA	07/17/2024 19:57:50	SOLICIT	SOLICIT		N0	g	HIGH MEADOW LN / COUNTY ROAD 640	7300	4400	ROBLES, MARCO #7305
24146396	C GLASSCOC K	07/17/2024 20:07:08	INFO	INFO	STROUP, HAYDEN	N0	P	201 MAIN ST	7300	4400	VOSE, BARCLAY #7313
24146397	P TANUVASA	07/17/2024 20:12:50	CITIZEN	CITIZEN	ROBLES, MARCO	N0	O	MEADOW LARK LN / ROLLING MEADOW LN	7300	4400	ROBLES, MARCO #7305
24146405	B VOSE	07/17/2024 20:37:54	SWATCH	SWATCH		N0	O	390 W COOK ST	7300	4400	VOSE, BARCLAY #7313
24146412	B VOSE	07/17/2024 20:50:39	SWATCH	SWATCH		N0	O	1100 COMMUNITY WAY	7300	4401	VOSE, BARCLAY #7313
24146447	C GLASSCOC K	07/17/2024 21:51:58	DDIST	ARREST	FREDDY	R1	P	1512 CAST IRON LN	7300	4401	VOSE, BARCLAY #7313
24146465	L SHIELDS	07/17/2024 22:11:04	FIRST	FIRST	M195	N1	P	1105 BLESSED LN	7300	4401	
24146476	L SHIELDS	07/17/2024 22:37:55	PROWL	PROWL	JULIO	ER	P	403 RUSTED RAIL DR	7300	4400	
24146483	C GLASSCOC K	07/17/2024 22:58:30	AALARM	AALARM	OOO W/ ADT	ER	A	217 CHARMED WAY	7300	4400	
24146585	B VOSE	07/18/2024 03:42:55	BUILDCK	BUILDCK		A2	O	390 W COOK ST	7300	4400	VOSE, BARCLAY #7313
24146586	B VOSE	07/18/2024 03:50:15	BUILDCK	BUILDCK		A2	O	310 E COOK ST	7300	4400	VOSE, BARCLAY #7313

Address Range: NONE Room No: % Street Name: % Street Type: % // Phone No: NONE
Call Type: NONE // Call Type Excluded: NONE
Actual Call Type: NONE // Actual Call Type Excluded: NONE
Call Dispo: NONE // Call Source: NONE
Unit: NONE // Officer: 7313 // Call Taker: NONE
Remark: NONE
District: NONE // Grid: NONE // City: NONE

CFSNo	CallTaker	Received	CallType	ActCallType	ReportingParty	Disp	C/S	Address	Dist	Grid	Officer
24146593	K SANTIBAN EZ	07/18/2024 04:12:11	TS	TS	VOSE, BARCLAY	CT	O	EAST ST / SADDLETREE DR	7300	4400	VOSE, BARCLAY #7313
24146594	K SANTIBAN EZ	07/18/2024 04:21:08	TS	TS	VOSE, BARCLAY	CT	O	390 W COOK ST	7300	4400	VOSE, BARCLAY #7313
24146595	B VOSE	07/18/2024 04:28:26	BUILDCK	BUILDCK		A2	O	610 E COOK ST	7300	4400	VOSE, BARCLAY #7313
24146614	J KIDD	07/18/2024 06:13:51	SWATCH	SWATCH		N0	Z	200 CHARMED WAY	7300	4400	KIDD, JASON #7310
24146619	J KIDD	07/18/2024 06:25:50	SWATCH	SWATCH		N0	O	0 DEBERRY AND EAST COO	INVAI 9999		KIDD, JASON #7310
24146624	J KIDD	07/18/2024 06:33:06	BUILDCK	BUILDCK		A2	O	310 E COOK ST	7300	4400	KIDD, JASON #7310
24146627	J KIDD	07/18/2024 06:39:09	SWATCH	SWATCH		N0	O	0 CHUCK WAGON	INVAI 9999		KIDD, JASON #7310
24146633	J KIDD	07/18/2024 06:43:15	BUILDCK	BUILDCK		A2	O	1201 COTTON GIN CT	7300	4401	KIDD, JASON #7310
24146671	J VEST	07/18/2024 07:37:20	VTHEFT	VTHEFT	NEWSOME,JOH N	N10	P	706 WATERMILL RD	7300	4400	VANOVER, ADAM #7311
24146702	A VANOVER	07/18/2024 08:24:39	SWATCH	SWATCH		N0	O	200 MERCER DR	7300	4400	VANOVER, ADAM #7311
24146726	A VANOVER	07/18/2024 08:48:13	BUILDCK	BUILDCK		A2	O	390 W COOK ST	7300	4400	VANOVER, ADAM #7311
24146729	T MIDDLETO N	07/18/2024 08:51:54	TS	TS	VANOVER, ADAM	CT	O	W COOK ST / SEBASTIAN LN	7300	4400	VANOVER, ADAM #7311
24146742	A VANOVER	07/18/2024 09:00:45	SWATCH	SWATCH		N0	O	500 PLUM DR	7300	4400	VANOVER, ADAM #7311
24146754	A VANOVER	07/18/2024 09:10:15	SWATCH	SWATCH		N0	O	1400 HARVEST LN	7300	4400	VANOVER, ADAM #7311
24146776	T MIDDLETO N	07/18/2024 09:25:25	TS	TS	VANOVER, ADAM	CT	O	W COOK ST / MILTON ST	7300	4400	VANOVER, ADAM #7311
24146820	J VEST	07/18/2024 10:19:06	VFIRE	VFIRE	REED,JASON		9	5364 COUNTY ROAD 599	140	1241	VANOVER, ADAM #7311
24146878	J VEST	07/18/2024 12:00:47	RAGE	RAGE	JOHNNY	N3	9	LONESOME DOVE RANCH / COUNTY ROAD 678	7300	4400	VANOVER, ADAM #7311
24146931	J VEST	07/18/2024 13:11:44	AALARM	AALARM	ADT	A2	A	805 CORRAL ST	7300	4401	VANOVER, ADAM #7311
24147059	S GOMEZ	07/18/2024 15:36:00	TS	TS	KIDD, JASON	CT	O	800 W COOK ST	7300	4400	KIDD, JASON #7310

Address Range: NONE Room No: % Street Name: % Street Type: % // Phone No: NONE
Call Type: NONE // Call Type Excluded: NONE
Actual Call Type: NONE // Actual Call Type Excluded: NONE
Call Dispo: NONE // Call Source: NONE
Unit: NONE // Officer: 513 // Call Taker: NONE
Remark: NONE
District: NONE // Grid: NONE // City: NONE

CFSNo	CallTaker	Received	CallType	ActCallType	ReportingParty	Disp	C/S	Address	Dist	Grid	Officer
24147072	T MIDDLETON	07/18/2024 15:47:29	MENTAL	MENTAL	KIDD, JASON	N10	O	207 CADDO ST	7300	4400	KIDD, JASON #7310
24147074	J VEST	07/18/2024 15:55:09	MINOR	MINOR	MARK		P	DARMOOUTH AVE / PRINCETON AVE	7200	2800	ROBLES, MARCO #7305
24147124	B TENORIO	07/18/2024 17:38:50	FIRST	FIRST	ANDREA	N0	P	505 CHUCK WAGON DR	7300	4401	KIDD, JASON #7310
24147139	M ALLEN	07/18/2024 18:08:12	TRESP	TRESP	GAIL	N0	P	5785 FM 6	7300	4400	ROBLES, MARCO #7305
24147283	B VOSE	07/18/2024 22:09:28	BUILDCK	BUILDCK		A2	O	711 EAST ST	7300	4400	VOSE, BARCLAY #7313
24147296	B VOSE	07/18/2024 22:45:30	BUILDCK	BUILDCK		A2	O	310 E COOK ST	7300	4400	VOSE, BARCLAY #7313
24147301	B VOSE	07/18/2024 23:00:06	BUILDCK	BUILDCK		A2	O	1201 COTTON GIN CT	7300	4401	VOSE, BARCLAY #7313
24147333	B VOSE	07/18/2024 23:56:22	SWATCH	SWATCH		N0	O	221 MAIN ST	7300	4400	VOSE, BARCLAY #7313
24147339	B VOSE	07/19/2024 00:11:55	BUILDCK	BUILDCK		A2	O	390 W COOK ST	7300	4400	VOSE, BARCLAY #7313
24147347	G VENABLE	07/19/2024 00:45:30	CITIZEN	CITIZEN	VOSE, BARCLAY	CT	O	EAST ST / MOSSY OAK DR	7300	4400	VOSE, BARCLAY #7313
24147370	L SAULTERS	07/19/2024 05:40:29	CIVIL	CIVIL	TECKLA	N10	P	1102 STOCKYARD ST	7300	4400	KIDD, JASON #7310
24147375	A LONGRIGG	07/19/2024 05:46:56	TS	TS		CT	O	EAST ST / E SWANSON ST	7300	4400	
24147408	J KIDD	07/19/2024 06:34:08	SWATCH	SWATCH		N0	O	100 RIVERFIELD DR	7300	4400	KIDD, JASON #7310
24147415	J KIDD	07/19/2024 06:41:46	SWATCH	SWATCH		N0	O	400 DEBERRY LN	7300	4400	KIDD, JASON #7310
24147418	J KIDD	07/19/2024 06:49:10	SWATCH	SWATCH		N0	O	200 MOSSY OAK DR	7300	4400	KIDD, JASON #7310
24147423	J KIDD	07/19/2024 06:58:02	BUILDCK	BUILDCK		A2	O	1201 COTTON GIN CT	7300	4401	KIDD, JASON #7310
24147430	J KIDD	07/19/2024 07:10:50	SWATCH	SWATCH		N0	O	100 SADDLETREE DR	INVAL	9999	KIDD, JASON #7310
24147434	J KIDD	07/19/2024 07:20:41	SWATCH	SWATCH		N0	O	300 PARK DR	7300	4400	KIDD, JASON #7310
24147448	J KIDD	07/19/2024 07:54:05	BUILDCK	BUILDCK		A2	O	611 N FM 1138	INVAL	9999	KIDD, JASON #7310
24147455	J KIDD	07/19/2024 08:07:04	SWATCH	SWATCH		N0	O	900 INDEPENDENCE TRL	7300	4402	KIDD, JASON #7310
24147481	J KIDD	07/19/2024 08:13:28	BUILDCK	BUILDCK		A2	O	310 E COOK ST	7300	4400	KIDD, JASON #7310
24147484	J KIDD	07/19/2024 08:19:34	BUILDCK	BUILDCK		A2	O	610 E COOK ST	7300	4400	KIDD, JASON #7310
24147676	T SCHOELEN	07/19/2024 12:51:00	TS	TS	KIDD, JASON	CT	O	W COOK ST / ROSE DR	7300	4400	KIDD, JASON #7310
24147706	S GOMEZ	07/19/2024 13:19:00	REPO	REPO	AMDERES W/ CTRL	N0	P	1303 BUSHEL DR	7300	4401	

Address Range: NONE Room No: % Street Name: % Street Type: % /// Phone No: NONE
Call Type: NONE /// Call Type Excluded: NONE
Actual Call Type: NONE /// Actual Call Type Excluded: NONE
Call Dispo: NONE /// Call Source: NONE
Unit: NONE /// Officer: 613 /// Call Taker: NONE
Remark: NONE
District: NONE /// Grid: NONE /// City: NONE

CFSNo	CallTaker	Received	CallType	ActCallType	ReportingParty	Disp	C/S	Address	Dist	Grid	Officer
24147707	T SCHOELEN	07/19/2024 13:20:18	TS	TS	KIDD, JASON	CT	O	W COOK ST / ROSE DR	7300	4400	KIDD, JASON #7310
24147770	J VEST	07/19/2024 14:53:54	THEFT	THEFT	KIDD, JASON	R1	O	212 CROOKEDFIELD DR	7300	4400	KIDD, JASON #7310
24147771	J VEST	07/19/2024 14:55:25	THEFT	THEFT	KIDD, JASON	R1	O	216 CROOKEDFIELD DR	7300	4400	KIDD, JASON #7310
24147836	H CASTRO	07/19/2024 16:38:31	FI	FI	HAMILTON ,BARBARA	N10	O	507 YEATTS DR	7300	4400	KIDD, JASON #7310
24147855	B VOSE	07/19/2024 17:25:35	BUILDCK	BUILDCK		A2	O	711 EAST ST	7300	4400	VOSE, BARCLAY #7313
24147873	B VOSE	07/19/2024 17:58:56	SWATCH	SWATCH		N0	O	390 W COOK ST	7300	4400	VOSE, BARCLAY #7313
24147886	B VOSE	07/19/2024 18:16:14	SWATCH	SWATCH		N0	O	310 E COOK ST	7300	4400	VOSE, BARCLAY #7313
24147895	B VOSE	07/19/2024 18:35:50	SWATCH	SWATCH		N0	O	610 E COOK ST	7300	4400	VOSE, BARCLAY #7313
24147900	B VOSE	07/19/2024 18:46:52	SWATCH	SWATCH		N0	O	1100 COMMUNITY WAY	7300	4401	VOSE, BARCLAY #7313
24147904	M ALLEN	07/19/2024 18:52:08	TS	TS	VOSE, BARCLAY	CT	O	513 WINDROW DR	7300	4400	VOSE, BARCLAY #7313
24147914	M ALLEN	07/19/2024 19:14:51	TS	TS	VOSE, BARCLAY	CT	O	COTTON GIN CT / CHUCK WAGON DR	7300	4401	VOSE, BARCLAY #7313
24148001	G VENABLE	07/19/2024 21:39:26	WORKS	WORKS	MEGAN	N0	P	SUNRISE LN / BAILER WAY	7300	4401	VOSE, BARCLAY #7313
24148058	M ALLEN	07/19/2024 23:06:43	TS	TS	VOSE, BARCLAY	CT	O	390 W COOK ST	7300	4400	VOSE, BARCLAY #7313
24148066	B VOSE	07/19/2024 23:27:12	BUILDCK	BUILDCK		A2	O	390 W COOK ST	7300	4400	VOSE, BARCLAY #7313
24148078	B VOSE	07/19/2024 23:45:36	SWATCH	SWATCH		N0	O	221 MAIN ST	7300	4400	VOSE, BARCLAY #7313
24148123	B VOSE	07/20/2024 01:07:44	BUILDCK	BUILDCK		A2	O	310 E COOK ST	7300	4400	VOSE, BARCLAY #7313
24148135	B VOSE	07/20/2024 01:39:15	BUILDCK	BUILDCK		A2	O	1201 COTTON GIN CT	7300	4401	VOSE, BARCLAY #7313
24148195	A JONES	07/20/2024 04:07:09	TS	TS	VOSE, BARCLAY	CT	O	DOUBLE R PASS / EAST ST	7300	4400	VOSE, BARCLAY #7313
24148241	T MIDDLETO N	07/20/2024 07:09:09	CARBON	CARBON	SAVANNAH	N12	9	407 KNAPSACK LN	7300	4400	WRIGHT, NICOLAS #7309
24148260	N WRIGHT	07/20/2024 08:11:18	BUILDCK	BUILDCK		A2	O	390 W COOK ST	7300	4400	WRIGHT, NICOLAS #7309
24148263	S GOMEZ	07/20/2024 08:11:31	CHECK	CHECK	CRYSTAL	N0	P	1102 STOCKYARD ST	7300	4400	WRIGHT, NICOLAS #7309
24148274	H CASTRO	07/20/2024 08:40:48	TS	TS	WRIGHT, NICOLAS	CT	O	MOSSY OAK DR / TIN ROOF LN	7300	4400	WRIGHT, NICOLAS #7309
24148315	H CASTRO	07/20/2024 09:51:39	CITIZEN	REPO	WRIGHT, NICOLAS	N5	O	711 EAST ST	7300	4400	WRIGHT, NICOLAS #7309

Address Range: NONE Room No: % Street Name: % Street Type: % // Phone No: NONE

Call Type: NONE // Call Type Excluded: NONE

Actual Call Type: NONE // Actual Call Type Excluded: NONE

Call Dispo: NONE // Call Source: NONE

Unit: NONE // Officer: 633 // Call Taker: NONE

Remark: NONE

District: NONE // Grid: NONE // City: NONE

CFSNo	CallTaker	Received	CallType	ActCallType	ReportingParty	Disp	C/S	Address	Dist	Grid	Officer
24148356	J VEST	07/20/2024 11:07:34	VANDAL	CIRCUM	BLOCTCHIT,LA UREN	N0	P	1100 COMMUNITY WAY	7300	4401	WRIGHT, NICOLAS #7309
24148359	S GOMEZ	07/20/2024 11:13:22	CHECK	CHECK	JULY	N3	P	W COOK ST / SEBASTIAN LN	7300	4400	WRIGHT, NICOLAS #7309
24148401	B TENORIO	07/20/2024 12:49:18	CITIZEN	CITIZEN	WRIGHT, NICOLAS	N10	O	ELLA ROSE LN / CULTIVATOR CT	7300	4400	WRIGHT, NICOLAS #7309
24148407	B TENORIO	07/20/2024 13:02:17	TS	TS	WRIGHT, NICOLAS	CT	O	310 E COOK ST	7300	4400	WRIGHT, NICOLAS #7309
24148530	B TENORIO	07/20/2024 17:41:24	TS	TS	GARZA, GREG	CT	O	W FM 6 / CREEKVIEW LN	140	1280	REYNA, MIGUEL #7312
24148557	K SANTIBAN EZ	07/20/2024 18:20:30	TS	TS	REYNA, MIGUEL	CT	O	THUNDER CANYON WAY / LONESOME DOVE RANCH	7300	4400	REYNA, MIGUEL #7312
24148564	K SANTIBAN EZ	07/20/2024 18:26:11	TS	TS	REYNA, MIGUEL	CT	O	THUNDER CANYON WAY / LONESOME DOVE RANCH	7300	4400	REYNA, MIGUEL #7312
24148576	C BIGBY	07/20/2024 18:44:56	CITIZEN	CITIZEN		N10	O	FM 547 / FM 1778	7300	4400	BIGBY, CHRISTOPHER #7314
24148624	M REYNA	07/20/2024 19:55:32	SWATCH	SWATCH		N0	O	900 MAIN ST	7300	4400	REYNA, MIGUEL #7312
24148642	K SANTIBAN EZ	07/20/2024 20:22:05	TS	TS	BIGBY, CHRISTOPHER	CT	O	BUSHEL DR / LONESOME DOVE RANCH	7300	4400	BIGBY, CHRISTOPHER #7314
24148671	C BIGBY	07/20/2024 21:05:36	BUILDCK	BUILDCK		A2	O	390 W COOK ST	7300	4400	BIGBY, CHRISTOPHER #7314
24148689	M REYNA	07/20/2024 21:41:27	SWATCH	SWATCH		N0	O	0 LIBERTY ESTATES JOSE	INVAL	9999	REYNA, MIGUEL #7312
24148701	K SANTIBAN EZ	07/20/2024 21:59:01	TS	TS	BIGBY, CHRISTOPHER	CT	O	FIELDSTONE CT / CISTERN WAY	7300	4401	BIGBY, CHRISTOPHER #7314
24148718	K SANTIBAN EZ	07/20/2024 22:06:55	TS	TS	REYNA, MIGUEL	CT	O	COTTON GIN CT / LONESOME DOVE RANCH	7300	4400	REYNA, MIGUEL #7312
24148730	K SANTIBAN EZ	07/20/2024 22:29:27	TS	TS	BIGBY, CHRISTOPHER	CT	O	MOSSY OAK DR / TIN ROOF LN	7300	4400	BIGBY, CHRISTOPHER #7314
24148763	M REYNA	07/20/2024 23:27:32	BUILDCK	BUILDCK		A2	O	390 W COOK ST	7300	4400	REYNA, MIGUEL #7312
24148796	C BIGBY	07/21/2024 00:42:31	SWATCH	SWATCH		N0	O	221 MAIN ST	7300	4400	BIGBY, CHRISTOPHER #7314

Address Range: NONE Room No: % Street Name: % Street Type: % // Phone No: NONE
Call Type: NONE // Call Type Excluded: NONE
Actual Call Type: NONE // Actual Call Type Excluded: NONE
Call Dispo: NONE // Call Source: NONE
Unit: NONE // Officer: 7314 // Call Taker: NONE
Remark: NONE
District: NONE // Grid: NONE // City: NONE

CFSNo	CallTaker	Received	CallType	ActCallType	ReportingParty	Disp	C/S	Address	Dist	Grid	Officer
24148819	M REYNA	07/21/2024 01:47:41	SWATCH	SWATCH		N0	O	900 MAIN ST	7300	4400	REYNA, MIGUEL #7312
24148821	M REYNA	07/21/2024 01:58:11	SWATCH	SWATCH		N0	O	1111 BURLAP LN	7300	4400	REYNA, MIGUEL #7312
24148856	M REYNA	07/21/2024 02:47:55	BUILDCK	BUILDCK		A2	O	310 E COOK ST	7300	4400	REYNA, MIGUEL #7312
24148873	L PAYNE	07/21/2024 03:35:47	TS	TS	BIGBY, CHRISTOPHER	CT	O	W HUBBARD ST / CONSTITUTION AVE	7300	4402	BIGBY, CHRISTOPHER #7314
24148875	M REYNA	07/21/2024 03:46:11	BUILDCK	BUILDCK		A2	O	610 E COOK ST	7300	4400	REYNA, MIGUEL #7312
24148884	M REYNA	07/21/2024 04:28:16	SWATCH	SWATCH		N0	O	1411 WAVELESS RUN	7300	4400	REYNA, MIGUEL #7312
24148891	J SHANNON	07/21/2024 06:07:35	CIRCUM	AAST	CLARK,GERAL	N12	9	13610 - 318 COUNTY ROAD 760	140	1380	WRIGHT, NICOLAS #7309
24148923	J SHANNON	07/21/2024 07:55:37	INFO	INFO	BELL,BRIAN	N0	P	905 MARTINGALE DR	7300	4400	WRIGHT, NICOLAS #7309
24148938	J SHANNON	07/21/2024 08:26:02	LOOSE	LOOSE	HERNANDEZ,J UAN	AN3	P	EAST ST / CADDO ST	7300	4400	WRIGHT, NICOLAS #7309
24148991	E WHITFIELD	07/21/2024 10:24:16	TS	TS	WRIGHT, NICOLAS	CT	O	MAPLE LN / EAST ST	7300	4400	WRIGHT, NICOLAS #7309
24149039	E SARTOR	07/21/2024 12:56:35	FIRST	FIRST	ALEX W/ AMR	N12	P	512 SAW MILL RD	7300	4400	WRIGHT, NICOLAS #7309
24149044	E SARTOR	07/21/2024 13:10:28	CIVIL	CIVIL	CASSANDRA	N0	P	610 HORIZON WAY	7300	4400	WRIGHT, NICOLAS #7309
24149045	J SHANNON	07/21/2024 13:19:26	VERBAL	VERBAL	TAYLOR,LADAS HA	N0	P	1303 COMMUNITY WAY	7300	4401	WRIGHT, NICOLAS #7309
24149093	N WRIGHT	07/21/2024 15:37:04	CITIZEN	CITIZEN		N10	O	502 WINDROW DR	7300	4400	WRIGHT, NICOLAS #7309
24149136	C BIGBY	07/21/2024 17:48:59	BUILDCK	BUILDCK		A2	O	610 E COOK ST	7300	4400	BIGBY, CHRISTOPHER #7314
24149149	J PRITCHAR D	07/21/2024 18:20:10	THEFT	THEFT	ABRAMS, YOLANDA	R1	P	504 WRANGLER DR	7300	4401	BIGBY, CHRISTOPHER #7314
24149150	P TANUVASA	07/21/2024 18:25:24	LOOSE	LOOSE	MICHAEL	N0	P	CR 2668 / LONESOME DOVE RD	7300	4400	REYNA, MIGUEL #7312
24149157	J MARLER	07/21/2024 18:19:18	LOOSE	LOOSE	MICHAEL	N2	P	HUNT COUNTY ROAD 266 / DOUBLE R PASS	7300	4401	
24149163	L SHIELDS	07/21/2024 18:49:16	TS	TS	REYNA, MIGUEL	CT	O	1201 COTTON GIN CT	7300	4401	REYNA, MIGUEL #7312
24149167	L SHIELDS	07/21/2024 19:06:17	TS	TS	REYNA, MIGUEL	CT	O	CR 2606 / FM 6			REYNA, MIGUEL #7312

Address Range: NONE Room No: % Street Name: % Street Type: % // Phone No: NONE

Call Type: NONE // Call Type Excluded: NONE

Actual Call Type: NONE // Actual Call Type Excluded: NONE

Call Dispo: NONE // Call Source: NONE

Unit: NONE // Officer: 611 // Call Taker: NONE

Remark: NONE

District: NONE // Grid: NONE // City: NONE

CFSNo	CallTaker	Received	CallType	ActCallType	ReportingParty	Disp	C/S	Address	Dist	Grid	Officer
24149197	J MARLER	07/21/2024 19:51:59	FI	FI	ABRAMS,JENN A	N10	O	504 WRANGLER DR	7300	4401	BIGBY, CHRISTOPHER #7314
24149206	L SHIELDS	07/21/2024 20:13:50	TS	TS	REYNA, MIGUEL	CT	O	BRIDLE DR / WRANGLER DR	7300	4401	REYNA, MIGUEL #7312
24149219	C BIGBY	07/21/2024 20:41:09	BUILDCK	BUILDCK		A2	O	310 E COOK ST	7300	4400	BIGBY, CHRISTOPHER #7314
24149226	J MARLER	07/21/2024 20:55:23	MAJOR	AAST	JIMMY	N12	P	COUNTY ROAD 678 / TUGGLE RANCH RD	140	1290	BIGBY, CHRISTOPHER #7314
24149231	T EADES	07/21/2024 20:53:09	CIRCUM	CIRCUM	LISA	N3	P	W FM 6 / COUNTY ROAD 640	7300	4400	REYNA, MIGUEL #7312
24149260	M REYNA	07/21/2024 21:37:58	SWATCH	SWATCH		N0	O	900 MAIN ST	7300	4400	REYNA, MIGUEL #7312
24149295	T EADES	07/21/2024 22:32:46	TS	TS	REYNA, MIGUEL	CT	O	RIVER FLD / FM 6	7300	4400	REYNA, MIGUEL #7312
24149315	L SHIELDS	07/21/2024 22:57:14	MASST	MASST	REYNA, MIGUEL	CT	O	COMMUNITY WAY / DOUBLE R PASS	7300	4401	REYNA, MIGUEL #7312
24149323	L SHIELDS	07/21/2024 23:14:00	TS	TS	REYNA, MIGUEL	CT	O	BRANDING PL / LONESOME DOVE RANCH	7300	4401	REYNA, MIGUEL #7312
24149342	M REYNA	07/22/2024 00:07:39	SWATCH	SWATCH		N0	O	520 CULTIVATOR CT	7300	4400	REYNA, MIGUEL #7312
24149343	C BIGBY	07/22/2024 00:08:12	SWATCH	SWATCH		N0	O	221 MAIN ST	7300	4400	BIGBY, CHRISTOPHER #7314
24149371	M REYNA	07/22/2024 01:13:10	BUILDCK	BUILDCK		A2	O	310 E COOK ST	7300	4400	REYNA, MIGUEL #7312
24149379	M REYNA	07/22/2024 01:23:58	SWATCH	SWATCH		N0	O	0 LIBERTY ESTATES JOSE	INVAL	9999	REYNA, MIGUEL #7312
24149416	M REYNA	07/22/2024 02:44:09	SWATCH	SWATCH		N0	O	1111 BURLAP LN	7300	4400	REYNA, MIGUEL #7312
24149421	M REYNA	07/22/2024 02:58:09	SWATCH	SWATCH		N0	O	900 MAIN ST	7300	4400	REYNA, MIGUEL #7312
24149426	M REYNA	07/22/2024 03:25:51	BUILDCK	BUILDCK		A2	O	390 W COOK ST	7300	4400	REYNA, MIGUEL #7312
24149432	M REYNA	07/22/2024 03:52:34	BUILDCK	BUILDCK		A2	O	610 E COOK ST	7300	4400	REYNA, MIGUEL #7312
24149464	G HUMPHRE YS	07/22/2024 06:46:14	MAJOR	AAST	CODY	N12	P	E FM 6 / COUNTY ROAD 595	140	1270	WRIGHT, NICOLAS #7309
24149527	E SARTOR	07/22/2024 08:46:34	TS	AAST	VALDEZ, CHRISTIAN	N12	O	W FM 6 / OAK LN	140	4500	WRIGHT, NICOLAS #7309
24149607	G HUMPHRE YS	07/22/2024 10:05:46	BURG	BURG	LANIER, BILLY	R1	O	501 MURRAY CT		4403	LANIER, BILLY #7331
24149717	J SHANNON	07/22/2024 12:31:04	TS	TS	ROBLES, MARCO	CT	O	390 W COOK ST	7300	4400	ROBLES, MARCO #7305

Address Range: NONE Room No: % Street Name: % Street Type: % // Phone No: NONE

Call Type: NONE // Call Type Excluded: NONE

Actual Call Type: NONE // Actual Call Type Excluded: NONE

Call Dispo: NONE // Call Source: NONE

Unit: NONE // Officer: 614 // Call Taker: NONE

Remark: NONE

District: NONE // Grd: NONE // City: NONE

CFSNo	CallTaker	Received	CallType	ActCallType	ReportingParty	Disp	C/S	Address	Dist	Grid	Officer
24149788	H CASTRO	07/22/2024 14:27:05	THEFT	THEFT		N12	P	5833 FM 6	7300	4400	ROBLES, MARCO #7305
24149791	E SARTOR	07/22/2024 14:21:56	CITIZEN	PARKING	ISAAC LORANCE	N0	O	507 SAW MILL RD	7300	4400	ROBLES, MARCO #7305
24149915	M ROBLES	07/22/2024 17:19:04	TEA	TEA		CT	O	1000 W COOK JOSEPHINE	INVAL	9999	ROBLES, MARCO #7305
24149968	M REYNA	07/22/2024 19:02:08	FI	FI		N10	O	507 SAWMILL JOSEPHINE CO		9999	REYNA, MIGUEL #7312
24149987	M REYNA	07/22/2024 19:43:20	TRAFFIC	TRAFFIC		N3	O	0 WEST HUBBARD JOSEPHI		9999	REYNA, MIGUEL #7312
24150021	M REYNA	07/22/2024 20:52:37	SWATCH	SWATCH		N0	O	900 MAIN ST	7300	4400	REYNA, MIGUEL #7312
24150041	J PRITCHARD	07/22/2024 21:22:22	TS	TS	REYNA, MIGUEL	CT	O	390 W COOK ST	7300	4400	REYNA, MIGUEL #7312
24150068	J PRITCHARD	07/22/2024 22:01:12	TS	TS	REYNA, MIGUEL	CT	O	LONESOME DOVE RANCH / FM 1777	7300	4400	REYNA, MIGUEL #7312
24150101	M REYNA	07/22/2024 23:08:20	SWATCH	SWATCH		N0	O	1111 BURLAP LN	7300	4400	REYNA, MIGUEL #7312
24150118	M REYNA	07/22/2024 23:55:15	BUILDCK	BUILDCK		A2	O	310 E COOK ST	7300	4400	REYNA, MIGUEL #7312
24150119	M REYNA	07/22/2024 23:59:50	SWATCH	SWATCH		N0	O	221 MAIN ST	7300	4400	REYNA, MIGUEL #7312
24150135	M REYNA	07/23/2024 01:02:10	BUILDCK	BUILDCK		A2	O	121 MAIN POST OFFICE JOS		9999	REYNA, MIGUEL #7312
24150140	M REYNA	07/23/2024 01:40:07	SWATCH	SWATCH		N0	O	1411 WAVELESS RUN	7300	4400	REYNA, MIGUEL #7312
24150173	M REYNA	07/23/2024 02:22:38	SWATCH	SWATCH		N0	O	0 LIBERTY ESTATES JOSE	INVAL	9999	REYNA, MIGUEL #7312
24150190	M REYNA	07/23/2024 03:56:50	BUILDCK	BUILDCK		A2	O	610 E COOK ST	7300	4400	REYNA, MIGUEL #7312
24150192	M REYNA	07/23/2024 04:07:06	SWATCH	SWATCH		N0	O	520 CULTIVATOR CT	7300	4400	REYNA, MIGUEL #7312
24150204	M REYNA	07/23/2024 04:50:42	SWATCH	SWATCH		N0	O	0 THELMA JOSEPHINE COL		9999	REYNA, MIGUEL #7312
24150215	J PRITCHARD	07/23/2024 05:39:43	VTHEFT	VTHEFT	RIOS, CINDY	N0	P	312 PATINA ST	7300	4400	VANOVER, ADAM #7311
24150260	A VANOVER	07/23/2024 07:16:39	BUILDCK	BUILDCK		A2	O	1201 COTTON GIN CT	7300	4401	VANOVER, ADAM #7311
24150285	M FAWAD	07/23/2024 08:09:02	CIVIL	CIVIL	ABRAMS, JENNA	N10	P	504 WRANGLER DR	7300	4401	VANOVER, ADAM #7311
24150307	M FAWAD	07/23/2024 08:43:57	AALARM	AALARM	ADT	N0	A	1308 MILLSTEAD RILL DR	7300	4400	VANOVER, ADAM #7311

Address Range: NONE Room No: % Street Name: % Street Type: % // Phone No: NONE
Call Type: NONE // Call Type Excluded: NONE
Actual Call Type: NONE // Actual Call Type Excluded: NONE
Call Dispo: NONE // Call Source: NONE
Unit: NONE // Officer: 626 // Call Taker: NONE
Remark: NONE
District: NONE // Grid: NONE // City: NONE

CFSNo	CallTaker	Received	CallType	ActCallType	ReportingParty	Disp	C/S	Address	Dist	Grid	Officer
24150359	J SHANNON	07/23/2024 09:36:50	TS	TS	GOODMAN, MICHAEL	CT	O	INDEPENDENCE TRL / W HUBBARD ST	7300	4402	GOODMAN, MICHAEL #7302
24150420	E WHITFIELD	07/23/2024 10:45:21	BURG	BURG	REYNOLDS, TIN A	R1	P	906 SADDLE HORN WAY	7300	4400	ROBLES, MARCO #7305
24150608	J SHANNON	07/23/2024 15:00:04	REPO	REPO	KEEL RECOVERY	N5	P	507 PLUM DR	7300	4400	
24150646	E SARTOR	07/23/2024 15:43:57	VTHEFT	VTHEFT	ROBLES, MARCO	N0	O	312 PATINA ST	7300	4400	ROBLES, MARCO #7305
24150661	J SHANNON	07/23/2024 16:04:51	CIVIL	CIVIL	ROBLES, MARCO	N0	O	201 MAIN ST	7300	4400	ROBLES, MARCO #7305
24150700	J SHANNON	07/23/2024 17:35:01	AALARM	AALARM	OPERATOR TIM W/ADT	A2	A	1315 FIELDSTONE CT	7300	4401	ROBLES, MARCO #7305
24150702	B VOSE	07/23/2024 17:41:21	BUILDCK	BUILDCK		A2	O	711 EAST ST	7300	4400	VOSE, BARCLAY #7313
24150739	B VOSE	07/23/2024 18:52:11	SWATCH	SWATCH		N0	O	390 W COOK ST	7300	4400	VOSE, BARCLAY #7313
24150746	B VOSE	07/23/2024 19:04:48	SWATCH	SWATCH		N0	O	310 E COOK ST	7300	4400	VOSE, BARCLAY #7313
24150757	B VOSE	07/23/2024 19:24:40	SWATCH	SWATCH		N0	O	610 E COOK ST	7300	4400	VOSE, BARCLAY #7313
24150776	J PRITCHARD	07/23/2024 19:58:36	FALARM	FALARM	ADT/ 350534	N0	9	910 HEARTHSTONE DR	7300	4401	VOSE, BARCLAY #7313
24150828	J MARLER	07/23/2024 21:16:10	TS	TS	VOSE, BARCLAY	CT	O	EAST ST / SADDLETREE DR	7300	4400	VOSE, BARCLAY #7313
24150838	J MARLER	07/23/2024 21:29:50	TS	TS	VOSE, BARCLAY	CT	O	EAST ST / MOSSY OAK DR	7300	4400	VOSE, BARCLAY #7313
24150850	B VOSE	07/23/2024 21:58:03	BUILDCK	BUILDCK		A2	O	1201 COTTON GIN CT	7300	4401	VOSE, BARCLAY #7313
24150882	P TANUVASA	07/23/2024 22:49:03	DDIST	DDIST	CEBALLOS, LORENA	R1	P	803 FARMSTEAD WAY	7300	4400	VOSE, BARCLAY #7313
24150929	B VOSE	07/24/2024 01:00:15	SWATCH	SWATCH		N0	O	221 MAIN ST	7300	4400	VOSE, BARCLAY #7313
24151008	B VOSE	07/24/2024 04:09:39	BUILDCK	BUILDCK		A2	O	390 W COOK ST	7300	4400	VOSE, BARCLAY #7313
24151012	B VOSE	07/24/2024 04:19:06	BUILDCK	BUILDCK		A2	O	310 E COOK ST	7300	4400	VOSE, BARCLAY #7313
24151036	J KIDD	07/24/2024 06:33:09	SWATCH	SWATCH		N0	O	900 DECLERATION	INVAL	9999	KIDD, JASON #7310
24151039	J KIDD	07/24/2024 06:40:01	SWATCH	SWATCH		N0	O	1300 HIGH MEADOW LN	7300	4400	KIDD, JASON #7310
24151063	J KIDD	07/24/2024 07:19:30	SWATCH	SWATCH		N0	O	600 SHADY BANK WAY	7300	4400	KIDD, JASON #7310
24151073	J KIDD	07/24/2024 07:30:19	BUILDCK	BUILDCK		A2	O	610 E COOK ST	7300	4400	KIDD, JASON #7310
24151077	J KIDD	07/24/2024 07:33:57	SWATCH	SWATCH		N0	O	10 RIVERFIELD DR	7300	4400	KIDD, JASON #7310

Address Range: NONE Room No: % Street Name: % Street Type: % // Phone No: NONE
Call Type: NONE // Call Type Excluded: NONE
Actual Call Type: NONE // Actual Call Type Excluded: NONE
Call Dispo: NONE // Call Source: NONE
Unit: NONE // Officer: 7310 // Call Taker: NONE
Remark: NONE
District: NONE // Grid: NONE // City: NONE

CFSNo	CallTaker	Received	CallType	ActCallType	ReportingParty	Disp	C/S	Address	Dist	Grid	Officer
24151191	J KIDD	07/24/2024 09:52:09	BUILDCK	BUILDCK		A2	O	0 ELLIS ELEM	INVAL	9999	KIDD, JASON #7310
24151201	M FAWAD	07/24/2024 09:56:45	TS	TS	KIDD, JASON	CT	O	PARK DR / W COOK ST	7300	4400	KIDD, JASON #7310
24151238	M FAWAD	07/24/2024 10:16:48	WS	WS	KIDD, JASON	R3	O	810 COUNTRY RD	7300	4401	KIDD, JASON #7310
24151281	E WHITFIELD	07/24/2024 10:57:20	THEFT	THEFT	HOBBS,KIM	N0	P	915 HAY LOFT LN	7300	4401	KIDD, JASON #7310
24151405	T MIDDLETO N	07/24/2024 13:50:32	FALARM	FALARM	ALERT 360	A1	9	304 MOSSY OAK DR	7300	4400	VANOVER, ADAM #7311
24151473	S GOMEZ	07/24/2024 14:56:37	ODOR	ODOR	COURTNEY	N1	9	6067 COUNTY ROAD 593	140	1260	BIGBY, CHRISTOPHER #7314
24151528	T SCHOELEN	07/24/2024 15:57:27	CITIZEN	CITIZEN	BIGBY, CHRISTOPHER	N10	O	512 HAWTHORN DR	7300	4400	BIGBY, CHRISTOPHER #7314
24151550	D JARRELL	07/24/2024 16:26:10	TS	TS	BIGBY, CHRISTOPHER	CT	O	1700 CREEKVIEW LN	7300	4400	BIGBY, CHRISTOPHER #7314
24151552	D JARRELL	07/24/2024 16:36:05	TS	TS	BIGBY, CHRISTOPHER	CT	O	1700 ROLLING MEADOW LN	7300	4400	BIGBY, CHRISTOPHER #7314
24151594	B VOSE	07/24/2024 17:36:44	BUILDCK	BUILDCK		A2	O	711 EAST ST	7300	4400	VOSE, BARCLAY #7313
24151630	B VOSE	07/24/2024 18:34:09	SWATCH	SWATCH		N0	O	221 MAIN ST	7300	4400	VOSE, BARCLAY #7313
24151646	P TANUVASA	07/24/2024 18:58:38	FRAUD	FRAUD	KRISTY	N0	P	714 WISTERIA DR	7300	4400	BAXTER, JASON #7315
24151647	J BAXTER	07/24/2024 19:00:19	SWATCH	SWATCH		N0	O	610 E COOK ST	7300	4400	BAXTER, JASON #7315
24151648	J MARLER	07/24/2024 19:05:46	INFO	INFO	DISHAWN	N10	P	201 MAIN ST	7300	4400	VOSE, BARCLAY #7313
24151661	J PRITCHAR D	07/24/2024 19:22:51	CIVIL	INFO	HAYNES, DISHAWN	N0	P	901 COUNTRY RD	7300	4401	BAXTER, JASON #7315
24151671	J BAXTER	07/24/2024 19:47:22	SWATCH	SWATCH		N0	O	310 E COOK ST	7300	4400	BAXTER, JASON #7315
24151682	J BAXTER	07/24/2024 20:01:29	SWATCH	SWATCH		N0	O	390 W COOK ST	7300	4400	BAXTER, JASON #7315
24151686	L SHIELDS	07/24/2024 20:10:35	TS	TS	VOSE, BARCLAY	CT	O	509 CISTERN WAY	7300	4401	VOSE, BARCLAY #7313
24151690	J BAXTER	07/24/2024 20:17:20	BUILDCK	BUILDCK		A2	O	1201 COTTON GIN CT	7300	4401	BAXTER, JASON #7315
24151699	L SHIELDS	07/24/2024 20:25:54	TS	TS	VOSE, BARCLAY	CT	O	508 CISTERN WAY	7300	4401	VOSE, BARCLAY #7313
24151713	J BAXTER	07/24/2024 20:50:46	SWATCH	SWATCH		N0	O	300 MERCER DR	7300	4400	BAXTER, JASON #7315
24151733	P TANUVASA	07/24/2024 21:07:19	WORKS	WORKS	JOSEPH	N0	P	805 HAY LOFT LN	7300	4401	BAXTER, JASON #7315

Address Range: NONE Room No: % Street Name: % Street Type: % /// Phone No: NONE

Call Type: NONE /// Call Type Excluded: NONE

Actual Call Type: NONE /// Actual Call Type Excluded: NONE

Call Dispo: NONE /// Call Source: NONE

Unit: NONE /// Officer: 623 /// Call Taker: NONE

Remark: NONE

District: NONE /// Grid: NONE /// City: NONE

CFSNo	CallTaker	Received	CallType	ActCallType	ReportingParty	Disp	C/S	Address	Dist	Grid	Officer
24151746	J BAXTER	07/24/2024 21:25:45	SWATCH	SWATCH		N0	O	900 MAIN ST	7300	4400	BAXTER, JASON #7315
24151809	J BAXTER	07/24/2024 22:45:44	BUILDCK	BUILDCK		A2	O	610 E COOK ST	7300	4400	BAXTER, JASON #7315
24151820	J BAXTER	07/24/2024 23:11:45	BUILDCK	BUILDCK		A2	O	390 W COOK ST	7300	4400	BAXTER, JASON #7315
24151841	J BAXTER	07/24/2024 23:49:58	BUILDCK	BUILDCK		A2	O	310 E COOK ST	7300	4400	BAXTER, JASON #7315
24151853	J BAXTER	07/25/2024 00:15:16	BUILDCK	BUILDCK		A2	O	900 MAIN ST	7300	4400	BAXTER, JASON #7315
24151874	J BAXTER	07/25/2024 01:09:08	TEA	TEA		N0	O	700 EAST ST	7300	4400	BAXTER, JASON #7315
24151925	J BAXTER	07/25/2024 03:15:15	BUILDCK	BUILDCK		A2	O	1201 COTTON GIN CT	7300	4401	BAXTER, JASON #7315
24151934	L SAULTERS	07/25/2024 03:57:06	REPO	REPO	WILLIAMS, QUAN W/ ROMAN ADJ	N0	P	507 PLUM DR	7300	4400	
24151972	J KIDD	07/25/2024 06:28:24	SWATCH	SWATCH		N0	O	1800 BRANDING	INVAL	9999	KIDD, JASON #7310
24151977	J KIDD	07/25/2024 06:37:26	SWATCH	SWATCH		N0	O	900 HEARTHSTONE DR	7300	4401	KIDD, JASON #7310
24151980	J KIDD	07/25/2024 06:45:47	BUILDCK	BUILDCK		A2	O	1201 COTTON GIN CT	7300	4401	KIDD, JASON #7310
24152000	J KIDD	07/25/2024 07:07:09	SWATCH	SWATCH		N0	O	200 WEATHERED WAY	INVAL	9999	KIDD, JASON #7310
24152002	J KIDD	07/25/2024 07:11:08	SWATCH	SWATCH		N0	O	700 SAVANNA	INVAL	9999	KIDD, JASON #7310
24152006	J KIDD	07/25/2024 07:17:16	SWATCH	SWATCH		N0	O	0 MEADOWVIEW LN	INVAL	9999	KIDD, JASON #7310
24152017	J KIDD	07/25/2024 07:37:51	BUILDCK	BUILDCK		A2	O	0 ELLIS ELEM COLLIN		9999	KIDD, JASON #7310
24152054	J KIDD	07/25/2024 08:23:10	SWATCH	SWATCH		N0	O	300 PENNINGTON RD		4403	KIDD, JASON #7310
24152058	J KIDD	07/25/2024 08:29:59	BUILDCK	BUILDCK		A2	O	310 E COOK ST	7300	4400	KIDD, JASON #7310
24152061	J KIDD	07/25/2024 08:33:04	BUILDCK	BUILDCK		A2	O	610 E COOK ST	7300	4400	KIDD, JASON #7310
24152071	T MIDDLETON	07/25/2024 08:44:00	TS	TS	KIDD, JASON	CT	O	W COOK ST / MILTON ST	7300	4400	KIDD, JASON #7310
24152077	T MIDDLETON	07/25/2024 08:54:49	TS	TS	KIDD, JASON	CT	O	700 W COOK ST	7300	4400	KIDD, JASON #7310
24152204	J KIDD	07/25/2024 11:11:59	SWATCH	SWATCH		N0	O	800 TROUGH ST	7300	4401	KIDD, JASON #7310
24152212	J KIDD	07/25/2024 11:18:24	SWATCH	SWATCH		N0	O	900 HEARTHSTONE DR	7300	4401	KIDD, JASON #7310
24152218	J KIDD	07/25/2024 11:25:31	SWATCH	SWATCH		N0	O	1100 COTTON GIN	7300	4400	KIDD, JASON #7310
24152219	T MIDDLETON	07/25/2024 11:27:35	CITIZEN	CITIZEN	KIDD, JASON	N0	O	400 SILO CIR	7300	4400	KIDD, JASON #7310
24152359	T SCHOELEN	07/25/2024 14:21:21	TS	TS	KIDD, JASON	CT	O	ROSE DR / W COOK ST	7300	4400	KIDD, JASON #7310

Address Range: NONE Room No: % Street Name: % Street Type: % // Phone No: NONE

Call Type: NONE // Call Type Excluded: NONE

Actual Call Type: NONE // Actual Call Type Excluded: NONE

Call Dispo: NONE // Call Source: NONE

Unit: NONE // Officer: 622 // Call Taker: NONE

Remark: NONE

District: NONE // Grid: NONE // City: NONE

CFSNo	CallTaker	Received	CallType	ActCallType	ReportingParty	Disp	C/S	Address	Dist	Grid	Officer
24152380	S GOMEZ	07/25/2024 14:51:14	BURG	BURG	RYNOLDS,RICH ARD JUDD	R1	O	316 MERCER DR	7300	4400	KIDD, JASON #7310
24152395	D JARRELL	07/25/2024 15:18:04	BURG	BURG	REYNOLDS,RIC HARD	R1	P	400 MERCER DR	7300	4400	KIDD, JASON #7310
24152397	D JARRELL	07/25/2024 15:18:15	BURG	BURG	REYNOLDS,RIC HARD	R1	P	302 MERCER DR	7300	4400	KIDD, JASON #7310
24152418	T MIDDLETO N	07/25/2024 15:54:09	CIVIL	CIVIL	CHASINY	N0	P	213 WEATHERBOARD DR	7300	4400	KIDD, JASON #7310
24152479	T MIDDLETO N	07/25/2024 17:39:10	CIVIL	CIVIL	ANTONIO	N0	P	207 SADDLETREE DR	7300	4400	BAXTER, JASON #7315
24152509	G VENABLE	07/25/2024 18:21:23	TS	TS	BAXTER, JASON	CT	O	W COOK ST / SEBASTIAN LN	7300	4400	BAXTER, JASON #7315
24152545	J BAXTER	07/25/2024 19:09:17	SWATCH	SWATCH		N0	O	390 W COOK ST	7300	4400	BAXTER, JASON #7315
24152550	J BAXTER	07/25/2024 19:20:33	BUILDCK	BUILDCK		A2	O	1201 COTTON GIN CT	7300	4401	BAXTER, JASON #7315
24152556	J BAXTER	07/25/2024 19:30:18	SWATCH	SWATCH		N0	O	610 E COOK ST	7300	4400	BAXTER, JASON #7315
24152560	J BAXTER	07/25/2024 19:40:05	SWATCH	SWATCH		N0	O	310 E COOK ST	7300	4400	BAXTER, JASON #7315
24152608	J BAXTER	07/25/2024 21:06:28	TEA	TEA		N0	O	700 EAST ST	7300	4400	BAXTER, JASON #7315
24152619	G VENABLE	07/25/2024 21:28:01	TS	TS	BAXTER, JASON	CT	O	EAST ST / DOUBLE R PASS	7300	4400	BAXTER, JASON #7315
24152623	A LONGRIGG	07/25/2024 21:33:48	CHECK	CHECK	PEIRSON, SHERRY	N0	P	510 WINDROW DR	7300	4400	BAXTER, JASON #7315
24152652	J BAXTER	07/25/2024 22:06:17	SWATCH	SWATCH		N0	O	900 MAIN ST	7300	4400	BAXTER, JASON #7315
24152686	J BAXTER	07/25/2024 23:18:16	BUILDCK	BUILDCK		A2	O	390 W COOK ST	7300	4400	BAXTER, JASON #7315
24152690	J BAXTER	07/25/2024 23:23:33	BUILDCK	BUILDCK		A2	O	610 E COOK ST	7300	4400	BAXTER, JASON #7315
24152694	J BAXTER	07/25/2024 23:31:49	BUILDCK	BUILDCK		A2	O	1201 COTTON GIN CT	7300	4401	BAXTER, JASON #7315
24152701	J BAXTER	07/25/2024 23:49:07	SWATCH	SWATCH		N0	O	221 MAIN ST	7300	4400	BAXTER, JASON #7315
24152712	J BAXTER	07/26/2024 00:21:45	BUILDCK	BUILDCK		A2	O	310 E COOK ST	7300	4400	BAXTER, JASON #7315
24152805	M GOODMAN	07/26/2024 06:16:47	SWATCH	SWATCH		N0	O	100 IRONWOOD	INVAL	9999	GOODMAN, MICHAEL #7302
24152808	M GOODMAN	07/26/2024 06:23:40	SWATCH	SWATCH		N0	O	322 PENNINGTON RD		4403	GOODMAN, MICHAEL #7302
24152814	M GOODMAN	07/26/2024 06:31:57	BUILDCK	BUILDCK		A2	O	310 E COOK ST	7300	4400	GOODMAN, MICHAEL #7302

Address Range: NONE Room No: % Street Name: % Street Type: % // Phone No: NONE
Call Type: NONE // Call Type Excluded: NONE
Actual Call Type: NONE // Actual Call Type Excluded: NONE
Call Dispo: NONE // Call Source: NONE
Unit: NONE // Officer: 7302 // Call Taker: NONE
Remark: NONE
District: NONE // Grid: NONE // City: NONE

CFSNo	CallTaker	Received	CallType	ActCallType	ReportingParty	Disp	C/S	Address	Dist	Grid	Officer
24152818	M GOODMAN	07/26/2024 06:35:50	SWATCH	SWATCH		N0	O	800 RUSTIC WAY COLLIN	9999		GOODMAN, MICHAEL #7302
24152825	M GOODMAN	07/26/2024 06:44:29	BUILDCK	BUILDCK		A2	O	1201 COTTON GIN CT	7300	4401	GOODMAN, MICHAEL #7302
24152838	M GOODMAN	07/26/2024 07:00:27	SWATCH	SWATCH		N0	O	200 RINGGING RING COLLIN	9999		GOODMAN, MICHAEL #7302
24152846	M GOODMAN	07/26/2024 07:09:34	SWATCH	SWATCH		N0	O	500 PLUM DR	7300	4400	GOODMAN, MICHAEL #7302
24152851	S GOMEZ	07/26/2024 07:21:26	TS	TS	GOODMAN, MICHAEL	CT	O	W COOK ST / MILTON ST	7300	4400	GOODMAN, MICHAEL #7302
24152857	M GOODMAN	07/26/2024 07:35:58	SWATCH	SWATCH		N0	O	1400 HARVEST LN	7300	4400	GOODMAN, MICHAEL #7302
24152874	M GOODMAN	07/26/2024 07:55:55	BUILDCK	BUILDCK		A2	O	0 ELLIS ELEMENTARY	INVAL	9999	GOODMAN, MICHAEL #7302
24153121	S GOMEZ	07/26/2024 12:43:42	FIRST	FIRST	DEBRA	N0	P	302 CULTIVATOR CT	7300	4400	GOODMAN, MICHAEL #7302
24153184	D JARRELL	07/26/2024 14:01:58	CRUEL	CRUEL	PEARSON,SHE RRY	N0	P	510 WINDROW DR	7300	4400	KIDD, JASON #7310
24153225	J KIDD	07/26/2024 14:44:47	SWATCH	SWATCH		N0	O	400 GLORIOSO DR	7300	4400	KIDD, JASON #7310
24153295	J KIDD	07/26/2024 16:21:21	SWATCH	SWATCH		N0	O	200 RIVERFIELD DR	7300	4400	KIDD, JASON #7310
24153306	T MIDDLETO N	07/26/2024 16:36:59	TS	TS	KIDD, JASON	CT	O	390 W COOK ST	7300	4400	KIDD, JASON #7310
24153308	T MIDDLETO N	07/26/2024 16:46:08	TS	TS	KIDD, JASON	CT	O	800 W COOK ST	7300	4400	KIDD, JASON #7310
24153313	J KIDD	07/26/2024 16:57:53	SWATCH	SWATCH		N0	O	0 HORIZON WAY	INVAL	9999	KIDD, JASON #7310
24153338	T MIDDLETO N	07/26/2024 17:59:54	TS	TS	REYNA, MIGUEL	CT	O	COUNTY ROAD 638 / FM 1777	140	1290	REYNA, MIGUEL #7312
24153352	L PAYNE	07/26/2024 18:22:43	TS	TS	REYNA, MIGUEL	CT	O	610 E COOK ST	7300	4400	REYNA, MIGUEL #7312
24153373	M REYNA	07/26/2024 18:52:30	SWATCH	SWATCH		N0	O	0 MERCER JOSEPHINE COL	9999		REYNA, MIGUEL #7312
24153416	L PAYNE	07/26/2024 19:51:12	TS	TS	REYNA, MIGUEL	CT	O	DOUBLE R PASS / FM 1777	7300	4401	REYNA, MIGUEL #7312
24153449	M REYNA	07/26/2024 20:36:31	SWATCH	SWATCH		N0	O	900 MAIN ST	7300	4400	REYNA, MIGUEL #7312

Address Range: NONE Room No: % Street Name: % Street Type: % /// Phone No: NONE

Call Type: NONE /// Call Type Excluded: NONE

Actual Call Type: NONE /// Actual Call Type Excluded: NONE

Call Dispo: NONE /// Call Source: NONE

Unit: NONE /// Officer: 7312 /// Call Taker: NONE

Remark: NONE

District: NONE /// Grid: NONE /// City: NONE

CFSNo	CallTaker	Received	CallType	ActCallType	ReportingParty	Disp	C/S	Address	Dist	Grid	Officer
24153497	A JONES	07/26/2024 21:28:13	BURG2	BURG2	MARCUS	N10	P	701 FARMSTEAD WAY	7300	4400	REYNA, MIGUEL #7312
24153561	M REYNA	07/26/2024 22:35:24	SWATCH	SWATCH		N0	O	0 LIBERTY ESTATES JOSE	INVAL	9999	REYNA, MIGUEL #7312
24153597	M REYNA	07/26/2024 23:27:51	SWATCH	SWATCH		N0	O	1411 WAVELESS RUN	7300	4400	REYNA, MIGUEL #7312
24153616	M ALLEN	07/26/2024 23:59:22	CIRCUM	CIRCUM	REYNA, MIGUEL	N10	O	312 PATINA ST	7300	4400	REYNA, MIGUEL #7312
24153625	M REYNA	07/27/2024 00:13:14	SWATCH	SWATCH		N0	O	221 MAIN ST	7300	4400	REYNA, MIGUEL #7312
24153636	M REYNA	07/27/2024 00:34:01	SWATCH	SWATCH		N0	O	0 MERCER JOSEPHINE COL		9999	REYNA, MIGUEL #7312
24153640	M REYNA	07/27/2024 00:47:56	SWATCH	SWATCH		N0	O	520 CULTIVATOR CT	7300	4400	REYNA, MIGUEL #7312
24153673	M REYNA	07/27/2024 01:55:38	BUILDCK	BUILDCK		A2	O	310 E COOK ST	7300	4400	REYNA, MIGUEL #7312
24153706	M REYNA	07/27/2024 02:26:36	SWATCH	SWATCH		N0	O	0 MURRY MANOR ESTATES	INVAL	9999	REYNA, MIGUEL #7312
24153715	A JONES	07/27/2024 02:50:11	TS	TS	REYNA, MIGUEL	CT	O	SADDLE TREE / FM 1777	7300	4400	REYNA, MIGUEL #7312
24153722	M REYNA	07/27/2024 03:12:32	SWATCH	SWATCH		N0	O	1111 BURLAP LN	7300	4400	REYNA, MIGUEL #7312
24153731	M REYNA	07/27/2024 03:55:38	BUILDCK	BUILDCK		A2	O	610 E COOK ST	7300	4400	REYNA, MIGUEL #7312
24153743	A LONGRIGG	07/27/2024 05:46:29	AAST	AAST	WYLIE DISPATCH	N12	P	401 PINE HOLLOW WAY	7300	4400	KIDD, JASON #7310
24153749	J KIDD	07/27/2024 06:25:06	SWATCH	SWATCH		N0	O	1300 HIGH MEADOW LN	7300	4400	KIDD, JASON #7310
24153755	J KIDD	07/27/2024 06:37:54	BUILDCK	BUILDCK		A2	O	0 ELLIS ELEMENTARY	INVAL	9999	KIDD, JASON #7310
24153757	J KIDD	07/27/2024 06:45:02	BUILDCK	BUILDCK		A2	O	310 E COOK ST	7300	4400	KIDD, JASON #7310
24153759	J KIDD	07/27/2024 06:47:04	SWATCH	SWATCH		N0	O	400 GLORIOSO DR	7300	4400	KIDD, JASON #7310
24153784	J KIDD	07/27/2024 07:51:31	SWATCH	SWATCH		N0	O	1600 WHISPER CANYON	INVAL	9999	KIDD, JASON #7310
24153788	J KIDD	07/27/2024 07:59:13	BUILDCK	BUILDCK		A2	O	1201 COTTON GIN CT	7300	4401	KIDD, JASON #7310
24153856	J KIDD	07/27/2024 09:59:21	SWATCH	SWATCH		N0	O	200 EAST ST	7300	4400	KIDD, JASON #7310
24153873	J KIDD	07/27/2024 10:10:11	BUILDCK	BUILDCK		A2	O	390 W COOK ST	7300	4400	KIDD, JASON #7310
24153886	J KIDD	07/27/2024 10:29:55	SWATCH	SWATCH		N0	O	1400 TURNWOOD RUN	7300	4400	KIDD, JASON #7310
24153916	J KIDD	07/27/2024 11:17:31	BUILDCK	BUILDCK		A2	O	0 FIRST BAPTIST JOSEPH		9999	KIDD, JASON #7310
24153926	D JARRELL	07/27/2024 11:26:03	TS	TS	KIDD, JASON	CT	O	610 E COOK ST	7300	4400	KIDD, JASON #7310
24153937	J KIDD	07/27/2024 11:46:26	SWATCH	SWATCH		N0	O	600 SHADY BANK WAY	7300	4400	KIDD, JASON #7310
24153966	J VEST	07/27/2024 12:55:34	CITIZEN	CITIZEN	KIDD, JASON	N10	O	310 S MAIN ST	7300	4400	KIDD, JASON #7310
24154027	T SCHOELEN	07/27/2024 15:47:56	CIVILS	CIVILS	RAMIREZ, SANIYAH	N0	P	822 CORRAL ST	7300	4401	KIDD, JASON #7310
24154058	B VOSE	07/27/2024 17:39:12	BUILDCK	BUILDCK		A2	O	711 EAST ST	7300	4400	VOSE, BARCLAY #7313

Address Range: NONE Room No: % Street Name: % Street Type: % /// Phone No: NONE

Call Type: NONE /// Call Type Excluded: NONE

Actual Call Type: NONE /// Actual Call Type Excluded: NONE

Call Dispo: NONE /// Call Source: NONE

Unit: NONE /// Officer: 7313 /// Call Taker: NONE

Remark: NONE

District: NONE /// Grid: NONE /// City: NONE

CFSNo	CallTaker	Received	CallType	ActCallType	ReportingParty	Disp	C/S	Address	Dist	Grid	Officer
24154119	B VOSE	07/27/2024 19:40:37	SWATCH	SWATCH		N0	O	390 W COOK ST	7300	4400	VOSE, BARCLAY #7313
24154133	B VOSE	07/27/2024 19:55:30	SWATCH	SWATCH		N0	O	310 E COOK ST	7300	4400	VOSE, BARCLAY #7313
24154157	B VOSE	07/27/2024 20:22:55	SWATCH	SWATCH		N0	O	610 E COOK ST	7300	4400	VOSE, BARCLAY #7313
24154164	B VOSE	07/27/2024 20:36:24	SWATCH	SWATCH		N0	O	1100 COMMUNITY WAY	7300	4401	VOSE, BARCLAY #7313
24154175	G VENABLE	07/27/2024 20:50:27	TS	TS	VOSE, BARCLAY	CT	O	CULTIVATOR CT / ELLA ROSE LN	7300	4400	VOSE, BARCLAY #7313
24154251	G VENABLE	07/27/2024 22:35:27	TS	TS	VOSE, BARCLAY	CT	O	E COOK ST / HUNT COUNTY LINE	7300	4400	VOSE, BARCLAY #7313
24154263	G VENABLE	07/27/2024 23:05:01	TS	TS	VOSE, BARCLAY	CT	O	E COOK ST / HUNT COUNTY LINE	7300	4400	VOSE, BARCLAY #7313
24154273	B VOSE	07/27/2024 23:25:43	BUILDCK	BUILDCK		A2	O	390 W COOK ST	7300	4400	VOSE, BARCLAY #7313
24154278	G VENABLE	07/27/2024 23:35:53	TS	TS	VOSE, BARCLAY	CT	O	610 E COOK ST	7300	4400	VOSE, BARCLAY #7313
24154295	B VOSE	07/28/2024 00:05:56	SWATCH	SWATCH		N0	O	221 MAIN ST	7300	4400	VOSE, BARCLAY #7313
24154315	B VOSE	07/28/2024 00:55:30	BUILDCK	BUILDCK		A2	O	1201 COTTON GIN CT	7300	4401	VOSE, BARCLAY #7313
24154331	L SAULTERS	07/28/2024 01:24:27	PROWL	PROWL	BROOKE	N0	P	300 WRANGLER DR	7300	4401	VOSE, BARCLAY #7313
24154336	B VOSE	07/28/2024 01:59:24	BUILDCK	BUILDCK		A2	O	310 E COOK ST	7300	4400	VOSE, BARCLAY #7313
24154366	A JONES	07/28/2024 02:27:29	TS	TS	VOSE, BARCLAY	CT	O	DOUBLE R PASS / EAST ST	7300	4400	VOSE, BARCLAY #7313
24154376	B VOSE	07/28/2024 03:10:35	BUILDCK	BUILDCK		A2	O	610 E COOK ST	7300	4400	VOSE, BARCLAY #7313
24154378	A JONES	07/28/2024 03:12:47	TS	TS	VOSE, BARCLAY	CT	O	E COOK ST / HUNT COUNTY LINE	7300	4400	VOSE, BARCLAY #7313
24154393	A JONES	07/28/2024 04:21:53	TS	TS	VOSE, BARCLAY	CT	O	W COOK ST / MILTON ST	7300	4400	VOSE, BARCLAY #7313
24154485	M FAWAD	07/28/2024 08:57:45	CHECK	CHECK	FEM	N0	P	316 WRANGLER DR	7300	4401	WRIGHT, NICOLAS #7309
24154532	N WRIGHT	07/28/2024 10:02:46	BUILDCK	BUILDCK		A2	O	610 E COOK ST	7300	4400	WRIGHT, NICOLAS #7309
24154550	E WHITFIELD	07/28/2024 10:44:38	TS	TS	WRIGHT, NICOLAS	CT	O	610 E COOK ST	7300	4400	WRIGHT, NICOLAS #7309
24154581	E SARTOR	07/28/2024 12:07:12	AALARM	AALARM	AMY W/ VIVINT	A1	A	1209 THUNDERBLUFF WAY	7300	4401	WRIGHT, NICOLAS #7309
24154601	E SARTOR	07/28/2024 12:37:32	CIRCUM	CIRCUM	ASHLEY	N0	P	216 SHADY BANK WAY	7300	4400	WRIGHT, NICOLAS #7309

Address Range: NONE Room No: % Street Name: % Street Type: % // Phone No: NONE

Call Type: NONE // Call Type Excluded: NONE

Actual Call Type: NONE // Actual Call Type Excluded: NONE

Call Dispo: NONE // Call Source: NONE

Unit: NONE // Officer: 635 // Call Taker: NONE

Remark: NONE

District: NONE // Grd: NONE // City: NONE

CFSNo	CallTaker	Received	CallType	ActCallType	ReportingParty	Disp	C/S	Address	Dist	Grid	Officer
24154633	N WRIGHT	07/28/2024 13:45:35	BUILDCK	BUILDCK		A2	O	610 E COOK ST	7300	4400	WRIGHT, NICOLAS #7309
24154658	H CASTRO	07/28/2024 14:35:54	TS	TS	WRIGHT, NICOLAS	CT	O	E COOK ST / EAST ST	7300	4400	WRIGHT, NICOLAS #7309
24154744	L SHIELDS	07/28/2024 17:56:03	VEH	VEH	REYNA, MIGUEL	CT	O	900 MAIN ST	7300	4400	REYNA, MIGUEL #7312
24154764	L SHIELDS	07/28/2024 18:35:57	TS	TS	REYNA, MIGUEL	CT	O	COUNTY ROAD 678 / LONESOME DOVE RANCH	7300	4400	REYNA, MIGUEL #7312
24154768	L SHIELDS	07/28/2024 18:44:19	TS	TS	REYNA, MIGUEL	CT	O	THUNDER CANYON WAY / LONESOME DOVE RANCH	7300	4400	REYNA, MIGUEL #7312
24154773	L SHIELDS	07/28/2024 18:49:04	TS	TS	BIGBY, CHRISTOPHER	CT	O	500 CULTIVATOR CT	7300	4400	BIGBY, CHRISTOPHER #7314
24154780	L SHIELDS	07/28/2024 19:02:25	TS	TS	BIGBY, CHRISTOPHER	CT	O	600 WRANGLER DR	7300	4401	BIGBY, CHRISTOPHER #7314
24154790	C BIGBY	07/28/2024 19:24:24	BUILDCK	BUILDCK		A2	O	610 E COOK ST	7300	4400	BIGBY, CHRISTOPHER #7314
24154808	L SHIELDS	07/28/2024 19:43:31	TS	TS	BIGBY, CHRISTOPHER	CT	O	310 E COOK ST	7300	4400	BIGBY, CHRISTOPHER #7314
24154813	C BIGBY	07/28/2024 19:52:09	BUILDCK	BUILDCK		A2	O	316 MERCER DR	7300	4400	BIGBY, CHRISTOPHER #7314
24154828	L SHIELDS	07/28/2024 20:21:14	TS	TS	REYNA, MIGUEL	CT	O	RIVERFIELD / FM 6	7300	4400	REYNA, MIGUEL #7312
24154833	L SHIELDS	07/28/2024 20:26:24	TS	TS	BIGBY, CHRISTOPHER	CT	O	E FM 6 / EAST ST	140	4500	BIGBY, CHRISTOPHER #7314
24154841	C GLASSCOCK	07/28/2024 20:35:23	NDIST	NDIST	MORGAN	N0	P	417 BAILEY DR	7300	4400	BIGBY, CHRISTOPHER #7314
24154867	C BIGBY	07/28/2024 21:26:29	BUILDCK	BUILDCK		A2	O	310 E COOK ST	7300	4400	BIGBY, CHRISTOPHER #7314
24154899	M REYNA	07/28/2024 22:08:17	SWATCH	SWATCH		N0	O	1111 BURLAP LN	7300	4400	REYNA, MIGUEL #7312
24154943	M REYNA	07/28/2024 23:20:51	BUILDCK	BUILDCK		A2	O	610 E COOK ST	7300	4400	REYNA, MIGUEL #7312
24154986	M REYNA	07/29/2024 01:23:14	SWATCH	SWATCH		N0	O	1411 WAVELESS JOSEPHINE	INVAL 9999		REYNA, MIGUEL #7312
24154991	M REYNA	07/29/2024 01:32:49	SWATCH	SWATCH		N0	O	900 MAIN ST	7300	4400	REYNA, MIGUEL #7312
24155017	C BIGBY	07/29/2024 02:05:28	BUILDCK	BUILDCK		N0	O	504 SHADY BANK WAY	7300	4400	BIGBY, CHRISTOPHER #7314

Address Range: NONE Room No: % Street Name: % Street Type: % // Phone No: NONE
Call Type: NONE // Call Type Excluded: NONE
Actual Call Type: NONE // Actual Call Type Excluded: NONE
Call Dispo: NONE // Call Source: NONE
Unit: NONE // Officer: 7314 // Call Taker: NONE
Remark: NONE
District: NONE // Grid: NONE // City: NONE

CFSNo	CallTaker	Received	CallType	ActCallType	ReportingParty	Disp	C/S	Address	Dist	Grid	Officer
24155018	P TANUVASA	07/29/2024 02:09:25	CIRCUM	CIRCUM	FM CALLER	N10	P	504 SHADY BANK WAY	7300	4400	REYNA, MIGUEL #7312
24155030	M REYNA	07/29/2024 02:47:20	BUILDCK	BUILDCK		A2	O	310 E COOK ST	7300	4400	REYNA, MIGUEL #7312
24155056	M REYNA	07/29/2024 04:15:14	BUILDCK	BUILDCK		A2	O	610 E COOK ST	7300	4400	REYNA, MIGUEL #7312
24155140	N WRIGHT	07/29/2024 08:01:51	SWATCH	SWATCH		N0	O	221 MAIN ST	7300	4400	WRIGHT, NICOLAS #7309
24155256	J SHANNON	07/29/2024 10:23:02	CIVILS	VERBAL	RAMIREZ, SANIYAH	R1	P	822 CORRAL ST	7300	4401	WRIGHT, NICOLAS #7309
24155335	M FAWAD	07/29/2024 11:51:28	RECKLS	RECKLS	ALAN	N3	P	W COOK ST / SEBASTIAN LN	7300	4400	WRIGHT, NICOLAS #7309
24155342	J SHANNON	07/29/2024 12:03:59	TS	TS	WRIGHT, NICOLAS	CT	O	SADDLETREE DR / EAST ST	7300	4400	WRIGHT, NICOLAS #7309
24155392	H CASTRO	07/29/2024 13:20:38	DIST	DIST	HANES, DISHAWN	N2	P	822 CORRAL ST	7300	4401	
24155422	E WHITFIELD	07/29/2024 14:01:25	MAJOR	MAJOR	GENUNG,PATRI CK	R2	9	E COOK ST / EAST ST	7300	4400	WRIGHT, NICOLAS #7309
24155534	H CASTRO	07/29/2024 16:00:11	FIRST	FIRST	JENNIFER	N0	P	610 IRON HILL LN	7300	4401	WRIGHT, NICOLAS #7309
24155564	E WHITFIELD	07/29/2024 16:49:10	THEFT	THEFT	ARKANSAS,CH ARLES	R1	P	507 PLUM DR	7300	4400	WRIGHT, NICOLAS #7309
24155616	C GLASSCOC K	07/29/2024 18:35:30	CIRCUM	PARKING	BIGBY, CHRISTOPHER	N0	O	205 CHARMED WAY	7300	4400	BIGBY, CHRISTOPHER #7314
24155625	C GLASSCOC K	07/29/2024 19:00:36	TS	TS	BIGBY, CHRISTOPHER	CT	O	COMMUNITY WAY / DOUBLE R PASS	7300	4401	BIGBY, CHRISTOPHER #7314
24155657	C BIGBY	07/29/2024 19:52:50	BUILDCK	BUILDCK		A2	O	610 E COOK ST	7300	4400	BIGBY, CHRISTOPHER #7314
24155669	C GLASSCOC K	07/29/2024 20:06:02	TS	TS	BIGBY, CHRISTOPHER	CT	O	MOSSY OAK DR / EAST ST	7300	4400	BIGBY, CHRISTOPHER #7314
24155674	C GLASSCOC K	07/29/2024 20:17:29	TS	TS	BIGBY, CHRISTOPHER	CT	O	1400 THUNDER CANYON WAY	7300	4400	BIGBY, CHRISTOPHER #7314
24155691	C GLASSCOC K	07/29/2024 20:40:30	TS	TS	BIGBY, CHRISTOPHER	CT	O	BRANDING PL / LONESOME DOVE RANCH	7300	4401	BIGBY, CHRISTOPHER #7314

Address Range: NONE Room No: % Street Name: % Street Type: % // Phone No: NONE

Call Type: NONE // Call Type Excluded: NONE

Actual Call Type: NONE // Actual Call Type Excluded: NONE

Call Dispo: NONE // Call Source: NONE

Unit: NONE // Officer: 631 // Call Taker: NONE

Remark: NONE

District: NONE // Grid: NONE // City: NONE

CFSNo	CallTaker	Received	CallType	ActCallType	ReportingParty	Disp	C/S	Address	Dist	Grid	Officer
24155762	C GLASSCOC K	07/29/2024 22:16:10	MASST	MASST	BIGBY, CHRISTOPHER	CT	O	611 N FM 1138	140	4500	BIGBY, CHRISTOPHER #7314
24155779	M REYNA	07/29/2024 22:53:26	SWATCH	SWATCH		N0	O	900 MAIN ST	7300	4400	REYNA, MIGUEL #7312
24155782	C BIGBY	07/29/2024 22:55:26	BUILDCK	BUILDCK		A2	O	805 DRIFTWOOD LN	7300	4400	BIGBY, CHRISTOPHER #7314
24155786	C BIGBY	07/29/2024 23:06:15	BUILDCK	BUILDCK		A2	O	1111 BURLAP LN	7300	4400	BIGBY, CHRISTOPHER #7314
24155789	C BIGBY	07/29/2024 23:10:37	BUILDCK	BUILDCK		A2	O	1100 COMMUNITY WAY	7300	4401	BIGBY, CHRISTOPHER #7314
24155791	J MARLER	07/29/2024 23:21:09	AALARM	AAST	012399	N12	A	101 EUGENE LN	140	4500	BIGBY, CHRISTOPHER #7314
24155816	M REYNA	07/29/2024 23:58:51	SWATCH	SWATCH		N0	O	0 LIBERTY RANCH ESTATE	INVAL	9999	REYNA, MIGUEL #7312
24155853	M REYNA	07/30/2024 01:00:06	SWATCH	SWATCH		N0	O	1111 BURLAP LN	7300	4400	REYNA, MIGUEL #7312
24155901	M REYNA	07/30/2024 02:00:21	BUILDCK	BUILDCK		A2	O	390 W COOK ST	7300	4400	REYNA, MIGUEL #7312
24155916	M REYNA	07/30/2024 02:58:21	SWATCH	SWATCH		N0	O	520 CULTIVATOR CT	7300	4400	REYNA, MIGUEL #7312
24155917	J MARLER	07/30/2024 02:58:55	CIRCUM	CIRCUM	PETWAY,LISA	N0	P	730 MEADOW CREEK LN	7300	4400	BIGBY, CHRISTOPHER #7314
24155947	M REYNA	07/30/2024 04:43:40	SWATCH	SWATCH		N0	O	900 MAIN ST	7300	4400	REYNA, MIGUEL #7312
24156097	N WRIGHT	07/30/2024 09:02:26	BUILDCK	BUILDCK		A2	O	390 W COOK ST	7300	4400	WRIGHT, NICOLAS #7309
24156216	N WRIGHT	07/30/2024 11:05:41	BUILDCK	BUILDCK		A2	O	610 E COOK ST	7300	4400	WRIGHT, NICOLAS #7309
24156258	I CHAPMAN	07/30/2024 12:12:03	TS	TS	WRIGHT, NICOLAS	CT	O	310 E COOK ST	7300	4400	WRIGHT, NICOLAS #7309
24156409	M FAWAD	07/30/2024 15:51:47	FRAUD	FRAUD	GRASSE, JENNFIER	R1	P	2208 BAILER WAY	7300	4401	WRIGHT, NICOLAS #7309
24156493	J PRITCHAR D	07/30/2024 18:38:49	TS	TS	UT 8234 8248	CT	O	MOSSY OAK DR / EAST ST	7300	4400	BIGBY, CHRISTOPHER #7314
24156547	J MARLER	07/30/2024 20:28:21	FIRST	FIRST		N0	P	302 CULTIVATOR CT	7300	4400	BIGBY, CHRISTOPHER #7314
24156553	J MARLER	07/30/2024 20:36:22	CIVIL	CIVIL	MARK	N0	P	1330 HIGH MEADOW LN	7300	4400	BIGBY, CHRISTOPHER #7314
24156584	P TANUVASA	07/30/2024 21:23:17	VEH	VEH	ESTRADA, MARTIN	N3	P	WEATHERED WAY / SADDLETREE DR	7300	4400	BIGBY, CHRISTOPHER #7314

Address Range: NONE Room No: % Street Name: % Street Type: % // Phone No: NONE

Call Type: NONE // Call Type Excluded: NONE

Actual Call Type: NONE // Actual Call Type Excluded: NONE

Call Dispo: NONE // Call Source: NONE

Unit: NONE // Officer: 623 // Call Taker: NONE

Remark: NONE

District: NONE // Grid: NONE // City: NONE

CFSNo	CallTaker	Received	CallType	ActCallType	ReportingParty	Disp	C/S	Address	Dist	Grid	Officer
24156587	J PRITCHARD D	07/30/2024 21:29:16	MASST	MASST	BIGBY, CHRISTOPHER	N0	O	EAST ST / SADDLETREE DR	7300	4400	BIGBY, CHRISTOPHER #7314
24156594	J PRITCHARD D	07/30/2024 21:49:38	TS	TS	REYNA, MIGUEL	CT	O	310 E COOK ST	7300	4400	REYNA, MIGUEL #7312
24156618	C GLASSCOK K	07/30/2024 22:19:49	PERSON	PERSON	TROY	N10	P	211 EAST ST	7300	4400	REYNA, MIGUEL #7312
24156619	J PRITCHARD D	07/30/2024 22:22:17	TS	TS	REYNA, MIGUEL	CT	O	BRANDING PL / LONESOME DOVE RANCH	7300	4401	REYNA, MIGUEL #7312
24156650	M REYNA	07/30/2024 23:29:38	SWATCH	SWATCH		N0	O	900 MAIN ST	7300	4400	REYNA, MIGUEL #7312
24156657	M REYNA	07/30/2024 23:39:53	SWATCH	SWATCH		N0	O	0 LIBERTY ESTATES JOSE	INVAL9999		REYNA, MIGUEL #7312
24156659	P TANUVASA	07/30/2024 23:46:12	TS	TS	BIGBY, CHRISTOPHER	CT	O	100 MAIN ST	7300	4400	BIGBY, CHRISTOPHER #7314
24156662	J PRITCHARD D	07/30/2024 23:53:24	TS	TS	REYNA, MIGUEL	CT	O	FM 6 / HUNT COUNTY	INVAL9999		REYNA, MIGUEL #7312
24156672	J MARLER	07/31/2024 00:15:47	TS	TS	REYNA, MIGUEL	CT	O	W COOK ST / MAIN ST	7300	4400	REYNA, MIGUEL #7312
24156693	M REYNA	07/31/2024 01:18:18	SWATCH	SWATCH		N0	O	1111 BURLAP LN	7300	4400	REYNA, MIGUEL #7312
24156738	M REYNA	07/31/2024 02:22:13	BUILDCK	BUILDCK		A2	O	310 E COOK ST	7300	4400	REYNA, MIGUEL #7312
24156746	M REYNA	07/31/2024 02:53:24	SWATCH	SWATCH		N0	O	1411 WAVELESS RUN	7300	4400	REYNA, MIGUEL #7312
24156772	M REYNA	07/31/2024 04:25:04	BUILDCK	BUILDCK		A2	O	610 E COOK ST	7300	4400	REYNA, MIGUEL #7312
24156811	J KIDD	07/31/2024 06:32:55	SWATCH	SWATCH		N0	O	800 HAY LOFT LN	7300	4401	KIDD, JASON #7310
24156816	J KIDD	07/31/2024 06:47:17	SWATCH	SWATCH		N0	O	600 IRON HILL LN	7300	4400	KIDD, JASON #7310
24156819	J KIDD	07/31/2024 06:54:45	SWATCH	SWATCH		N0	O	1201 COTTON GIN CT	7300	4401	KIDD, JASON #7310
24156822	I CHAPMAN	07/31/2024 06:57:29	AAST	AAST	SGT OAKLEY W/ ROCKWALL CO SO	N12	P	WATERMILL RD / SHADY RIDGE DR	7300	4401	KIDD, JASON #7310
24156839	E WHITFIELD	07/31/2024 07:26:05	FALARM	FALARM	ADT/OPR 317514	N0	9	1410 VINTAGE RD	7300	4400	KIDD, JASON #7310
24156942	I CHAPMAN	07/31/2024 09:51:03	FALARM	FALARM	ALERT360	N0	9	304 SILO CIR	7300	4400	KIDD, JASON #7310
24156965	J KIDD	07/31/2024 10:12:54	SWATCH	SWATCH		N0	O	321 PENNINGTON RD		4403	KIDD, JASON #7310

Address Range: NONE Room No: % Street Name: % Street Type: % // Phone No: NONE
Call Type: NONE // Call Type Excluded: NONE
Actual Call Type: NONE // Actual Call Type Excluded: NONE
Call Dispo: NONE // Call Source: NONE
Unit: NONE // Officer: 7310 // Call Taker: NONE
Remark: NONE
District: NONE // Grid: NONE // City: NONE

CFSNo	CallTaker	Received	CallType	ActCallType	ReportingParty	Disp	C/S	Address	Dist	Grid	Officer
24156970	J KIDD	07/31/2024 10:15:38	SWATCH	SWATCH		N0	O	400 DEBERRY	INVAL	9999	KIDD, JASON #7310
24156986	J KIDD	07/31/2024 10:28:51	BUILDCK	BUILDCK		A2	O	0 ELLIS ELEMENTARY	INVAL	9999	KIDD, JASON #7310
24156993	J KIDD	07/31/2024 10:33:33	BUILDCK	BUILDCK		A2	O	390 W COOK ST	7300	4400	KIDD, JASON #7310
24157009	J KIDD	07/31/2024 10:45:46	SWATCH	SWATCH		N0	O	918 LEXINGTON LN	INVAL	9999	KIDD, JASON #7310
24157017	J KIDD	07/31/2024 10:59:33	BUILDCK	BUILDCK		A2	O	310 S MAIN ST	7300	4400	KIDD, JASON #7310
24157043	I CHAPMAN	07/31/2024 11:37:32	GFIRE	GFIRE	PHILLIP	N0	P	6959 COUNTY ROAD 595	140	1270	KIDD, JASON #7310
24157064	J KIDD	07/31/2024 11:55:49	BUILDCK	BUILDCK		A2	O	310 E COOK ST	7300	4400	KIDD, JASON #7310
24157066	J KIDD	07/31/2024 11:59:39	SWATCH	SWATCH		N0	O	200 RIVERFIELD DR	7300	4400	KIDD, JASON #7310
24157117	J VEST	07/31/2024 12:48:23	FIRST	FIRST	JOFD	N1	P	201 W HUBBARD RD	7300	4400	KIDD, JASON #7310
24157274	T MIDDLETO N	07/31/2024 16:04:42	HARASS	HARASS	KIDD, JASON	N0	O	1331 HIGH MEADOW LN	7300	4400	KIDD, JASON #7310
24157313	B VOSE	07/31/2024 17:28:53	BUILDCK	BUILDCK		A2	O	711 EAST ST	7300	4400	VOSE, BARCLAY #7313
24157318	B VOSE	07/31/2024 17:46:38	SWATCH	SWATCH		N0	O	221 MAIN ST	7300	4400	VOSE, BARCLAY #7313
24157325	T MIDDLETO N	07/31/2024 17:55:37	TS	TS	VOSE, BARCLAY	CT	O	390 W COOK ST	7300	4400	VOSE, BARCLAY #7313
24157340	B VOSE	07/31/2024 18:16:12	SWATCH	SWATCH		N0	O	390 W COOK ST	7300	4400	VOSE, BARCLAY #7313
24157353	B VOSE	07/31/2024 18:29:27	SWATCH	SWATCH		N0	O	1100 COMMUNITY WAY	7300	4401	VOSE, BARCLAY #7313
24157369	B VOSE	07/31/2024 19:03:27	SWATCH	SWATCH		N0	O	310 E COOK ST	7300	4400	VOSE, BARCLAY #7313
24157371	J PRITCHAR D	07/31/2024 19:13:24	TREE	TREE	BRANDON	N1	9	COUNTY ROAD 643 / COUNTY ROAD 602		9999	VOSE, BARCLAY #7313
24157388	C GLASSCOC K	07/31/2024 19:17:27	FI	FI	MARK	N0	O	1330 HIGH MEADOW LN	7300	4400	VOSE, BARCLAY #7313
24157396	B VOSE	07/31/2024 19:25:21	SWATCH	SWATCH		N0	O	610 E COOK ST	7300	4400	VOSE, BARCLAY #7313
24157433	P TANUVASA	07/31/2024 20:24:34	WATER	WATER	HOPE	N0	P	SIL0 CIR / TIN ROOF LN	7300	4400	VOSE, BARCLAY #7313
24157442	C GLASSCOC K	07/31/2024 20:31:19	STEXT	STEXT	LUISANA	R1	P	920 CORRAL ST	7300	4401	VOSE, BARCLAY #7313
24157456	C GLASSCOC K	07/31/2024 20:58:29	FIRST	FIRST	DEBRA	N0	P	302 CULTIVATOR CT	7300	4400	VOSE, BARCLAY #7313

Address Range: NONE Room No: % Street Name: % Street Type: % // Phone No: NONE

Call Type: NONE // Call Type Excluded: NONE

Actual Call Type: NONE // Actual Call Type Excluded: NONE

Call Dispo: NONE // Call Source: NONE

Unit: NONE // Officer: 631 // Call Taker: NONE

Remark: NONE

District: NONE // Grid: NONE // City: NONE

CFSNo	CallTaker	Received	CallType	ActCallType	ReportingParty	Disp	C/S	Address	Dist	Grid	Officer
24157501	L SHIELDS	07/31/2024 21:53:53	TS	TS	VOSE, BARCLAY	CT	O	390 W COOK ST	7300	4400	VOSE, BARCLAY #7313
24157547	B VOSE	07/31/2024 22:44:56	BUILDCK	BUILDCK		A2	O	390 W COOK ST	7300	4400	VOSE, BARCLAY #7313
24157556	L SHIELDS	07/31/2024 23:01:32	TS	TS	VOSE, BARCLAY	CT	O	E COOK ST / DE BERRY LN	7300	4400	VOSE, BARCLAY #7313
24157562	L SHIELDS	07/31/2024 23:10:35	TS	TS	VOSE, BARCLAY	CT	O	610 E COOK ST	7300	4400	VOSE, BARCLAY #7313
24157573	L SHIELDS	07/31/2024 23:26:31	TS	TS	VOSE, BARCLAY	CT	O	610 E COOK ST	7300	4400	VOSE, BARCLAY #7313
24157589	A LONGRIGG	07/31/2024 23:59:37	TS	TS	VOSE, BARCLAY	CT	O	DOUBLE R PASS / EAST ST	7300	4400	VOSE, BARCLAY #7313

868

Address Range: NONE Room No: % Street Name: % Street Type: % /// Phone No: NONE
Call Type: NONE /// Call Type Excluded: NONE
Actual Call Type: NONE /// Actual Call Type Excluded: NONE
Call Dispo: NONE /// Call Source: NONE
Unit: NONE /// Officer: 629 /// Call Taker: NONE
Remark: NONE
District: NONE /// Grid: NONE /// City: NONE

Josephine Fire Department

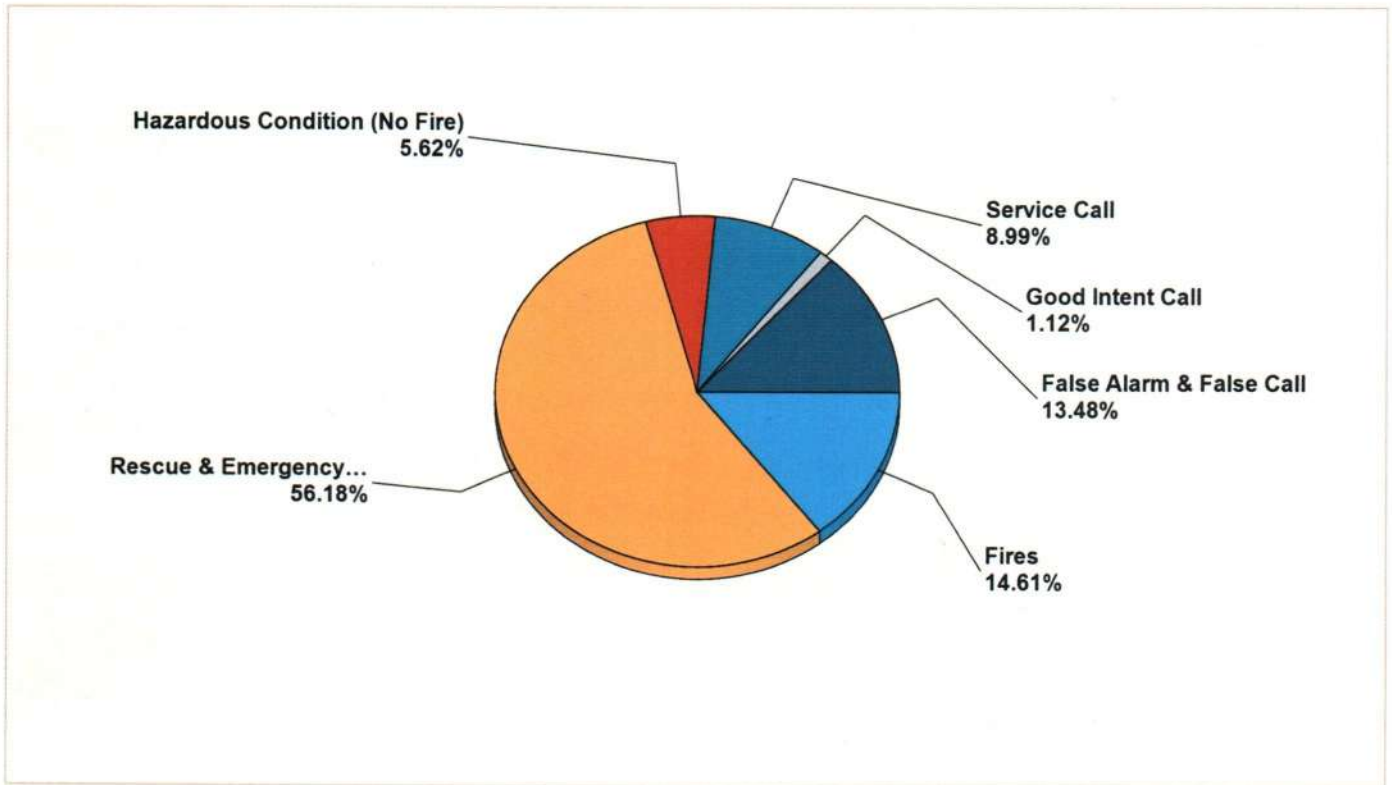
Josephine, TX

This report was generated on 8/4/2024 2:57:29 PM



Breakdown by Major Incident Types for Date Range

Zone(s): All Zones | Start Date: 07/01/2024 | End Date: 07/31/2024



MAJOR INCIDENT TYPE	# INCIDENTS	% of TOTAL
Fires	13	14.61%
Rescue & Emergency Medical Service	50	56.18%
Hazardous Condition (No Fire)	5	5.62%
Service Call	8	8.99%
Good Intent Call	1	1.12%
False Alarm & False Call	12	13.48%
TOTAL	89	100%

Only REVIEWED and/or LOCKED IMPORTED incidents are included. Summary results for a major incident type are not displayed if the count is zero.



Detailed Breakdown by Incident Type

INCIDENT TYPE	# INCIDENTS	% of TOTAL
111 - Building fire	1	1.12%
131 - Passenger vehicle fire	1	1.12%
140 - Natural vegetation fire, other	1	1.12%
143 - Grass fire	8	8.99%
151 - Outside rubbish, trash or waste fire	2	2.25%
311 - Medical assist, assist EMS crew	2	2.25%
321 - EMS call, excluding vehicle accident with injury	42	47.19%
322 - Motor vehicle accident with injuries	3	3.37%
324 - Motor vehicle accident with no injuries.	3	3.37%
400 - Hazardous condition, other	1	1.12%
424 - Carbon monoxide incident	1	1.12%
440 - Electrical wiring/equipment problem, other	1	1.12%
444 - Power line down	1	1.12%
463 - Vehicle accident, general cleanup	1	1.12%
511 - Lock-out	2	2.25%
522 - Water or steam leak	1	1.12%
553 - Public service	1	1.12%
561 - Unauthorized burning	4	4.49%
651 - Smoke scare, odor of smoke	1	1.12%
731 - Sprinkler activation due to malfunction	1	1.12%
735 - Alarm system sounded due to malfunction	1	1.12%
736 - CO detector activation due to malfunction	1	1.12%
743 - Smoke detector activation, no fire - unintentional	7	7.87%
744 - Detector activation, no fire - unintentional	2	2.25%
TOTAL INCIDENTS:	89	100%

Only REVIEWED and/or LOCKED IMPORTED incidents are included. Summary results for a major incident type are not displayed if the count is zero.



Josephine Fire Department

Josephine, TX

This report was generated on 8/4/2024 2:58:08 PM



Incident Count per User-Defined Fields for Date Range

Start Date: 07/01/2024 | End Date: 07/31/2024

ANSWERS	# INCIDENTS
USER-DEFINED FIELD: District Area (Required)	
Caddo Mills Mutual Aid	2
Collin County Unincorporated	34
Copeville	2
Farmersville Mutual Aid	1
Josephine City Limits	18
Lavon Mutual Aid	1
Magnolia Pointe	25
Nevada Mutual Aid	6

USER-DEFINED FIELD: Vehicle 1: Contact/VIN/Insurance	
[REDACTED]	1
refer to attached file	1

USER-DEFINED FIELD: Vehicle 2: Contact/VIN/Insurance	
refer to attached file	1

USER-DEFINED FIELD: MVC Scene Clean-Up. Note all work involved on scene. Debris Removal, Oil Dry and roadway cleaning.	
removed debris, applied oil dry, and cleaned the roadway	1

USER-DEFINED FIELD: MVC Tools used on scene: Note all tools used on scene during incident.	
TRAFFIC WANDS, TRAFFIC CONES, REFLECTOR VESTS,	1

Only User-Defined values selected in the CUSTOM field of an incident Included. Only REVIEWED incidents included in count.





Josephine Fire Department

Josephine, TX

This report was generated on 8/4/2024 2:57:46 PM



Average Turnout Time (Dispatch to Enroute) per Station for Date Range

Start Date: 07/01/2024 | End Date: 07/31/2024

STATION	TURNOUT TIME (min) (Dispatch to Enroute)
	2:14
AVERAGE TURNOUT TIME:	2:14

Report calculates the average time difference between DISPATCH and ENROUTE for each station. Only REVIEWED incidents where ENROUTE time is provided are included. Cancelled apparatus are not included in this report.



Josephine Fire Department


Josephine, TX

This report was generated on 8/4/2024 2:56:51 PM



Average Response Time per Station for Date Range

Start Date: 07/01/2024 | End Date: 07/31/2024



STATION	AVERAGE RESPONSE MM:SS (Dispatch to Arrived)
	6:27

AVERAGE RESPONSE TIME calculated from the average time difference between DISPATCH and ARRIVED times on Basic Info 4. Only REVIEWED incidents included.



Call Type Summary:

Animal in Distress (1)
Loose Dog (4)
Patrol (4)
Special Assignment (1)

Call

Address	Notes	Service / Type
7/10/2024 405 Main St	I was dispatched to this location for a loose dog that had been hanging around for about a week. When I pulled up a lady was walking the dog on leash. I rolled my window down and asked her if that was the dog that was a stray. She said yes she was about to take it to city Hall since she can find it. I took the dog from her and loaded it onto my truck. He had a microchip that linked back to a Jerika. But they had no further information. I emailed her through the website with no response. I took the dog and left.	Animal Control Loose Dog
7/19/2024 2097 Harvest Ln	LINDA CARVAJAL CALLED ABOUT LOOSE DOGS IN THE AREA OF HER HOUSE. DROVE THE AREA AND DID NOT FIND ANY LOOSE DOGS. SPOKE TO THE CALLER AND INFORMED HER TO GET PHOTOS SO WE CAN KEEP AN EYE OUT FOR THE DOG.	Animal Control Loose Dog
7/19/2024 Fm 1777 And Hwy 6	CALLER STATED THERE WAS A LOOSE SMALL DOG RUNNING VERY CLOSE TO THE ROADWAY. DROVE THE AREA AND DID NOT SEE ANY DOGS RUNNING LOOSE.	Animal Control Loose Dog

7/25/2024
207 E Cook St

Dispatched out to address due to the amount of stray cats there. I was able to speak to the daughter who informed me that she is aware there is an issue with all the cats. She told me that she used to work with Lisa who worked here who was helping trap for her and they almost had it under control and then Lisa stopped coming and now they're reproducing like crazy again. She would love for us to trap them and take them off because it's out of control. I told her that I would talk to my boss and see if we can come up with a plan of action to get them taken care of.

Animal Control
Special Assignment

7/30/2024
621 Main St

I was dispatched to this location due to a dog being on a tether all tangled up in direct sun light. When I arrived I could see the dog tangled around a wickered bench not able to reach water. I untangled him. I knocked on the door with no contact. I went to City Hall and was able to get the landlord information due to the tenants not on utilities. I spoke to Clay the owner of the home. He informed me he would speak to the tenants and have them correct the issue and if I was to get any more calls to let him know.

Animal Control
Animal in Distress

7/31/2024
1405 Meadowbrook

I was dispatched out for a loose German Shepherd. Roaming the area. I was UTL any loose dogs after patrolling the neighborhood.

Animal Control
Loose Dog

Patrol

Address	Notes	Time In/Out	Service / Type
7/10/2024	Spoke to Lana and Kourtney	-	Patrol Patrol
7/16/2024	Spoke to Lana and Kourtney	-	Patrol Patrol

7/4/2024	PATROLLED THE CITY FOR LOOSE, STRAY, AND DECEASED ANIMALS	-	Patrol Patrol
----------	---	---	------------------

7/25/2024	Spoke to Kourtney.	-	Patrol Patrol
-----------	--------------------	---	------------------

Code Enforcement

The following numbers are for July 2024:

Total number of inspections – 114

Initial Inspections – 35

Inspections after a Courtesy Letter – 35

Inspections after a Notice of Violation – 14

Inspections after a Final Notice – 12

Inspections after a Citation – 0

Certificate of Occupancy inspections – 18

Violation Types

High grass and weeds violations – 67

Trash and debris violations – 2

Junk vehicle violations – 4

Fence violations – 5

International Property Maintenance Code violations – 21

Dangerous Structure violations – 0

Work without permit violations – 12

Sign violations – 3

Zoning violations – 0

Illegal Dumping violations – 0

There were 5 court citations issued during the month of July:



August 9, 2024

Ms. Lisa Palomba
City Administrator
City of Josephine
P.O. Box 99
Josephine, Texas 75164

RE: Engineering Status Report – Council August 12, 2024

Ms. Palomba,

The status of engineering design, development review, and other projects is as follows:

Development Review

- Riverfield
 - o Phase 1 Final Plat approved; construction complete
 - o Phase 2 Final Plat approved; construction complete
 - o Phase 3 final walkthrough to be held in August; Final Plat recommended for approval by P&Z during August meeting
 - o Phase 4 final walkthrough held on July 11; Final Plat recommended for approval by P&Z during August meeting
- Waverly Estates
 - o Phase 1 Final Plat approved; construction complete
 - o Phase 2 pre-con meeting held on October 5; construction underway
 - o Phase 3 pre-con meeting held on October 5; construction completion expected in October
 - o Phase 4 Final Plat approved; construction complete
- Wildflower
 - o Phase 1 engineering plan review completed; awaiting pre-con meeting with developer
- Grandstone
 - o Concept Plan, Preliminary Plat, and Preliminary Engineering approved at September P&Z, approved by Council in October
 - o Detailed engineering design underway by developer; no timeline provided for submittal to the City
- Morningside Development
 - o Phase 1 engineering plan and preliminary plat approved
 - o Grading of the site has been released by the City
- Morgan Farms
 - o Phase 1 and 2 engineering plans received and are under review
- Meadow Ridge Estates
 - o Pre-con meeting held on September 12; construction underway
- Liberty Ranch
 - o Final Plat approved; construction complete

118 McKinney Street // PO Box 606 // Farmersville, Texas 75442

972.784.7777 | dunaway.com

Firm Registration No: F-1114

- Liberty Ranch West
 - o Concept Plan & Preliminary Plat approved with conditions
 - o No timeline from developer for moving forward.

Engineering Design

- Magnolia Wastewater Treatment Plant Phase 2 bid process is complete. Felix Construction is the low bidder. Letter of intent to award provided by MUD to contractor and construction is expected to start later this year. This is a DR Horton/MUD funded project.
- The City's North Wastewater Treatment Plant civil design is complete. Electrical sub consultant is working to complete their design. Cost estimates provided to City staff. Bid process is underway and official bid opening date is set for August 29th. This is a City funded project.
- The TCEQ issued official response to comments received on the Discharge Permit in mid June. The 30 day window to request a contested hearing is now closed. Awaiting response from TCEQ on final steps for Discharge Permit approval.
- Construction is underway for improvements at the City's pump and ground storage tank site west of town on CR 543. A notice to proceed was set for May 1 with final completion expected in November of this year. This is a DR Horton/MUD funded capital improvement project.
- Design to improve the current connection on the existing NTMWD 24-inch transmission line is complete and was submitted to NTMWD in early June. Working through comments and challenges with NTMWD to complete design. This is a DR Horton/MUD funded capital improvement project.
- Ditch grading along older City roads is underway. Construction has halted while crews on Greenville Street are working on CISD projects. This is an ARP funded project.
- Bids were opened for a new 0.50 MG elevated tank in the Wildflower development on May 16. Letter of intent to award provided by the MUD. Anticipate construction starting at the end of the year. This is a DR Horton/MUD funded project.

Please contact me if you should have any questions.

Sincerely,


Jacob Dupuis, P.E.

Kimley-Horn Engineering Status Report

Monday, August 12, 2024 6:00 PM

OUTSTANDING AMENDMENTS

- ▶ IPO #1 - ON-CALL ENGINEERING - Amendment for general engineering services sent to City on 8/7/24.
- ▶ IPO #11 - CISD OFFSITE CONSTRUCTION - Amendment for inspection services being prepared.

INFORMATION REQUESTS

None at this time.

ACTIVE IPOS

- ▶ IPO #25 - PARKS AND TRAILS MASTERPLAN - Coordination with the City for project timeline is ongoing.
- ▶ IPO #27 - MILTON STREET SEWER - Awaiting signed copy from City.

PROJECTS

- ▶ 064611408 - GENERAL ENGINEERING - Coordination with City staff on an as-needed basis.
- ▶ 064611416 - GIS IMPLEMENTATION - Project in progress. Kimley-Horn is updating the city database as new data becomes available. Updated maps sent to City as needed.
- ▶ 064611420 - WATER, WASTEWATER, AND ROADWAY IMPACT FEE STUDY - Public Hearing for LUA and CIP scheduled for 8/20/24.
- ▶ 064611426 - BOOSTER STATION DESIGN - NTMWD approved pressure variance. Variance has been submitted to TCEQ for approval. Awaiting Collin County review comments for construction plans.
- ▶ 064611429 - GREENVILLE AVENUE RECONSTRUCTION - Coordination for drainage easement is ongoing. Construction plans are on hold until easement is obtained.
- ▶ 064611437 - CONCEPTUAL DRAINAGE IMPROVEMENTS - Kimley Horn has reviewed the final deliverable with city staff.
- ▶ 064611438 - STORMWATER UTILITY FEE - Data collection for impervious areas is ongoing. Starting the Cost of Service and Account Review exercise.
- ▶ 064611439 - UNIFIED DEVELOPMENT CODE - The website and survey are live. Coordination is ongoing. Performing an internal review and cross referencing with Texas Local Government Code.
- ▶ 064611445 - CADDO STREET REHAB - Final deliverables have been sent to the City. Notice to Bidders published on 8/1/24 and 8/8/24. Pre-Bid Meeting scheduled for 8/12/24. Bid Opening scheduled for 8/15/24.

CURRENT REVIEWS

- ▶ 064611406 - CISD OFFSITE CONSTRUCTION - Kimley-Horn reviewing weekly inspection reports and coordinating with city as needed.
- ▶ 064611430 - LUBE AND AUTO - Review of initial submittal of construction plans in progress.
- ▶ 064611444 - GRAHAM ADDITION - Review of second submittal of minor plat completed on 4/24/2024. Awaiting resubmittal.
- ▶ 064611450 - 610 E COOK STREET - Review of second submittal of minor plat completed on 7/29/24. Awaiting resubmittal.
- ▶ 064611451 - MIS 6 ADDITION - Review of second submittal of minor plat completed on 8/7/24. All comments addressed.

Maintenance and Operations

	Rate per 100	2024 Taxable Value	This Year's Tax Levy	Tax per \$100,000	Increase/Decrease Per \$100,000
No-New Revenue Rate	0.325361	272,411,353.00	886,320.30	325.36	(31.26)
	0.373236	272,411,353.00	1,016,737.24	373.24	16.61
	0.388236	272,411,353.00	1,057,598.94	388.24	31.61
	0.393236	272,411,353.00	1,071,219.51	393.24	36.61
	0.450000	272,411,353.00	1,225,851.09	450.00	93.38
Current Rate	0.356622	272,411,353.00	971,478.82	356.62	-
De Minimis Rate	0.515174	272,411,353.00	1,403,392.46	515.17	158.55
Rollback Tax Rate {Voter Approval M&O Tax Rate	0.343236	272,411,353.00	935,013.83	343.24	(13.39)

Current Tax Rate	0.356622	232,244,898.20	746,389.50	356.62	-
-------------------------	----------	----------------	------------	--------	---

Debt Service

	Rate per 100	2024 Taxable Value	This Year's Tax Levy	Tax per \$100,000	Increase/Decrease Per \$100,000
Debt Tax Rate	0.111474	272,411,353.00	303,667.83	111.47	(0.01)

Current Debt Tax Rate	0.111475	232,244,898.20	258,895.00	111.48	
-----------------------	----------	----------------	------------	--------	--

Total

	Rate per 100	2024 Taxable Value	This Year's Tax Levy	Tax per \$100,000	Increase/Decrease Per \$100,000
No-New Revenue Rate	0.436835	272,411,353.00	1,189,988.13	436.84	(31.26)
\$0.016 increase	0.484710	272,411,353.00	1,320,405.07	484.71	16.61
\$0.031 increase	0.499710	272,411,353.00	1,361,266.77	499.71	31.61
\$0.036 increase	0.504710	272,411,353.00	1,374,887.34	504.71	36.61
	0.561474	272,411,353.00	1,529,518.92	561.47	93.38
Current Rate	0.468097	272,411,353.00	1,275,149.37	468.10	-
De Minimis Rate	0.626648	272,411,353.00	1,707,060.30	626.65	158.55
Rollback Tax Rate {Voter Approval Tax Rate}	0.454710	272,411,353.00	1,238,681.66	454.71	(13.39)

Total Current Tax Rate	0.468097	232,244,898.20	1,087,131.40	468.10	111.48
-------------------------------	----------	----------------	--------------	--------	--------

Section 26.05(b) of Property Tax Code
Worksheet for Determination of Steps Required for Adoption of Tax Rate
City of Josephine

M&O Tax Increase in Current Year	
1. Last year's taxable value, adjusted for court-ordered reductions. Enter Line 8 of the No-New-Revenue Tax Rate Worksheet.	\$229,720,520
2. Last year's M&O tax rate. Enter Line 28 of the Voter-Approval Tax Rate Worksheet.	\$0.356622/\$100
3. M&O taxes refunded for years preceding tax year 2023. Enter Line 31A of the Voter-Approval Tax Rate Worksheet.	\$4,385
4. TIF Adjustment. Enter Line 31B of the Voter-Approval Tax Rate Worksheet.	\$0
5. Last year's M&O tax levy. Multiply line 1 times line 2 and divide by 100. To the result, add line 3 and subtract line 4.	\$823,618
6. This year's total taxable value. Enter line 21 of the No-New-Revenue Tax Rate Worksheet.	\$272,411,353
7. This year's proposed M&O tax rate. Enter the proposed M&O tax rate approved by the Governing Body.	\$0.356623/\$100
8. This year's M&O tax levy. Multiply line 6 times line 7 and divide by 100.	\$971,482
9. M&O Tax Increase (Decrease). Subtract line 5 from line 8.	\$147,864
Comparison of Total Tax Rates	
10. No-New-Revenue Total Tax Rate.	\$0.433067/\$100
11. This year's proposed total tax rate.	\$0.468097/\$100
12. This year's rate minus No-New-Revenue rate. Subtract line 10 from line 11.	\$0.035030
13. Percentage change in total tax rate. Divide Line 12 by line 10.	8.09%
Comparison of M&O Tax Rates	
14. No-New-Revenue M&O Tax Rate. Enter line 39 of the Voter-Approval Tax Rate Worksheet.	\$0.331629/\$100
15. This year's proposed M&O tax rate.	\$0.356623/\$100
16. This year's rate minus No-New-Revenue rate. Subtract line 14 from line 15.	\$0.024994
17. Percentage change in M&O tax rate. Divide line 16 by line 14.	7.54%
Raised M&O Taxes on a \$100,000 Home	
18. This year's taxable value on a \$100,000 home.	\$100,000
19. Last year's M&O tax rate.	\$0.356622/\$100
20. This year's proposed M&O tax rate.	\$0.356623/\$100
21. This year's raised M&O taxes. Subtract line 19 from line 20 and multiply result by line 18.	\$0.00

2024 Tax Rate Calculation Worksheet

Taxing Units Other Than School Districts or Water Districts

Form 50-856

City of Josephine

972-843-8282

Taxing Unit Name

Phone (area code and number)

201 Main Street, Josephine, TX 75173

http://cityofjosephinetx.com

Taxing Unit's Address, City, State, ZIP Code

Taxing Unit's Website Address

GENERAL INFORMATION: Tax Code Section 26.04(c) requires an officer or employee designated by the governing body to calculate the no-new-revenue (NNR) tax rate and voter-approval tax rate for the taxing unit. These tax rates are expressed in dollars per \$100 of taxable value calculated. The calculation process starts after the chief appraiser delivers to the taxing unit the certified appraisal roll and the estimated values of properties under protest. The designated officer or employee shall certify that the officer or employee has accurately calculated the tax rates and used values shown for the certified appraisal roll or certified estimate. The officer or employee submits the rates to the governing body by Aug. 7 or as soon thereafter as practicable.

School districts do not use this form, but instead use Comptroller Form 50-859 *Tax Rate Calculation Worksheet, School District without Chapter 313 Agreements* or Comptroller Form 50-884 *Tax Rate Calculation Worksheet, School District with Chapter 313 Agreements*.

Water districts as defined under Water Code Section 49.001(1) do not use this form, but instead use Comptroller Form 50-858 *Water District Voter-Approval Tax Rate Worksheet for Low Tax Rate and Developing Districts* or Comptroller Form 50-860 *Developed Water District Voter-Approval Tax Rate Worksheet*.

The Comptroller's office provides this worksheet to assist taxing units in determining tax rates. The information provided in this worksheet is offered as technical assistance and not legal advice. Taxing units should consult legal counsel for interpretations of law regarding tax rate preparation and adoption.

SECTION 1: No-New-Revenue Tax Rate

The NNR tax rate enables the public to evaluate the relationship between taxes for the prior year and for the current year based on a tax rate that would produce the same amount of taxes (no new taxes) if applied to the same properties that are taxed in both years. When appraisal values increase, the NNR tax rate should decrease.

The NNR tax rate for a county is the sum of the NNR tax rates calculated for each type of tax the county levies.

While uncommon, it is possible for a taxing unit to provide an exemption for only maintenance and operations taxes. In this case, the taxing unit will need to calculate the NNR tax rate separately for the maintenance and operations tax and the debt tax, then add the two components together.

Line	No-New-Revenue Tax Rate Worksheet	Amount/Rate
1.	Prior year total taxable value. Enter the amount of the prior year taxable value on the prior year tax roll today. Include any adjustments since last year's certification; exclude Tax Code Section 25.25(d) one-fourth and one-third over-appraisal corrections from these adjustments. Exclude any property value subject to an appeal under Chapter 42 as of July 25 (will add undisputed value in Line 6). This total includes the taxable value of homesteads with tax ceilings (will deduct in Line 2) and the captured value for tax increment financing (adjustment is made by deducting TIF taxes, as reflected in Line 17). ¹	\$ 256,853,561
2.	Prior year tax ceilings. Counties, cities and junior college districts. Enter the prior year total taxable value of homesteads with tax ceilings. These include the homesteads of homeowners age 65 or older or disabled. Other taxing units enter 0. If your taxing unit adopted the tax ceiling provision last year or a prior year for homeowners age 65 or older or disabled, use this step. ²	\$ 29,515,202
3.	Preliminary prior year adjusted taxable value. Subtract Line 2 from Line 1.	\$ 227,338,359
4.	Prior year total adopted tax rate.	\$ 0.468097 /\$100
5.	Prior year taxable value lost because court appeals of ARB decisions reduced the prior year's appraised value. A. Original prior year ARB values: \$ 0 B. Prior year values resulting from final court decisions: - \$ 0 C. Prior year value loss. Subtract B from A. ³	\$ 0
6.	Prior year taxable value subject to an appeal under Chapter 42, as of July 25. A. Prior year ARB certified value: \$ 2,382,161 B. Prior year disputed value: - \$ 0 C. Prior year undisputed value. Subtract B from A. ⁴	\$ 2,382,161
7.	Prior year Chapter 42 related adjusted values. Add Line 5C and Line 6C.	\$ 2,382,161

¹ Tex. Tax Code §26.012(14)

² Tex. Tax Code §26.012(14)

³ Tex. Tax Code §26.012(13)

⁴ Tex. Tax Code §26.012(13)

Line	No-New-Revenue Tax Rate Worksheet	Amount/Rate
8.	Prior year taxable value, adjusted for actual and potential court-ordered adjustments. Add Line 3 and Line 7.	\$ 229,720,520
9.	Prior year taxable value of property in territory the taxing unit deannexed after Jan. 1, 2024. Enter the prior year value of property in deannexed territory. ⁵	\$ 0
10.	<p>Prior year taxable value lost because property first qualified for an exemption in the current year. If the taxing unit increased an original exemption, use the difference between the original exempted amount and the increased exempted amount. Do not include value lost due to freeport, goods-in-transit, temporary disaster exemptions. Note that lowering the amount or percentage of an existing exemption in the current year does not create a new exemption or reduce taxable value.</p> <p>A. Absolute exemptions. Use prior year market value: \$ 508,646</p> <p>B. Partial exemptions. Current year exemption amount or current year percentage exemption times prior year value: + \$ 651,172</p> <p>C. Value loss. Add A and B.⁶</p>	\$ 1,159,818
11.	<p>Prior year taxable value lost because property first qualified for agricultural appraisal (1-d or 1-d-1), timber appraisal, recreational/scenic appraisal or public access airport special appraisal in the current year. Use only properties that qualified for the first time in the current year; do not use properties that qualified in the prior year.</p> <p>A. Prior year market value: \$ 0</p> <p>B. Current year productivity or special appraised value: - \$ 0</p> <p>C. Value loss. Subtract B from A.⁷</p>	\$ 0
12.	Total adjustments for lost value. Add Lines 9, 10C and 11C.	\$ 1,159,818
13.	Prior year captured value of property in a TIF. Enter the total value of the prior year captured appraised value of property taxable by a taxing unit in a tax increment financing zone for which the prior year taxes were deposited into the tax increment fund. ⁸ If the taxing unit has no captured appraised value in line 18D, enter 0.	\$ 0
14.	Prior year total value. Subtract Line 12 and Line 13 from Line 8.	\$ 228,560,702
15.	Adjusted prior year total levy. Multiply Line 4 by Line 14 and divide by \$100.	\$ 1,069,885
16.	Taxes refunded for years preceding the prior tax year. Enter the amount of taxes refunded by the taxing unit for tax years preceding the prior tax year. Types of refunds include court decisions, Tax Code Section 25.25(b) and (c) corrections and Tax Code Section 31.11 payment errors. Do not include refunds for the prior tax year. This line applies only to tax years preceding the prior tax year. ⁹	\$ 5,658
17.	Adjusted prior year levy with refunds and TIF adjustment. Add Lines 15 and 16. ¹⁰	\$ 1,075,543
18.	<p>Total current year taxable value on the current year certified appraisal roll today. This value includes only certified values or certified estimate of values and includes the total taxable value of homesteads with tax ceilings (will deduct in Line 20). These homesteads include homeowners age 65 or older or disabled.¹¹</p> <p>A. Certified values: \$ 299,216,510</p> <p>B. Counties: Include railroad rolling stock values certified by the Comptroller's office: + \$ _____</p> <p>C. Pollution control and energy storage system exemption: Deduct the value of property exempted for the current tax year for the first time as pollution control or energy storage system property: - \$ 0</p> <p>D. Tax increment financing: Deduct the current year captured appraised value of property taxable by a taxing unit in a tax increment financing zone for which the current year taxes will be deposited into the tax increment fund. Do not include any new property value that will be included in Line 23 below.¹² - \$ 0</p> <p>E. Total current year value. Add A and B, then subtract C and D.</p>	\$ 299,216,510

⁵ Tex. Tax Code §26.012(15)

⁶ Tex. Tax Code §26.012(15)

⁷ Tex. Tax Code §26.012(15)

⁸ Tex. Tax Code §26.03(c)

⁹ Tex. Tax Code §26.012(13)

¹⁰ Tex. Tax Code §26.012(13)

¹¹ Tex. Tax Code §26.012, 26.04(c-2)

¹² Tex. Tax Code §26.03(c)

Line	No-New-Revenue Tax Rate Worksheet	Amount/Rate
19.	<p>Total value of properties under protest or not included on certified appraisal roll. ¹³</p> <p>A. Current year taxable value of properties under protest. The chief appraiser certifies a list of properties still under ARB protest. The list shows the appraisal district's value and the taxpayer's claimed value, if any, or an estimate of the value if the taxpayer wins. For each of the properties under protest, use the lowest of these values. Enter the total value under protest. ¹⁴ \$ <u>7,354,424</u></p> <p>B. Current year value of properties not under protest or included on certified appraisal roll. The chief appraiser gives taxing units a list of those taxable properties that the chief appraiser knows about but are not included in the appraisal roll certification. These properties also are not on the list of properties that are still under protest. On this list of properties, the chief appraiser includes the market value, appraised value and exemptions for the preceding year and a reasonable estimate of the market value, appraised value and exemptions for the current year. Use the lower market, appraised or taxable value (as appropriate). Enter the total value of property not on the certified roll. ¹⁵ + \$ <u>0</u></p> <p>C. Total value under protest or not certified. Add A and B. \$ <u>7,354,424</u></p>	
20.	Current year tax ceilings. Counties, cities and junior colleges enter current year total taxable value of homesteads with tax ceilings. These include the home- steads of homeowners age 65 or older or disabled. Other taxing units enter 0. If your taxing unit adopted the tax ceiling provision in the prior year or a previous year for homeowners age 65 or older or disabled, use this step. ¹⁶	\$ <u>34,159,581</u>
21.	Current year total taxable value. Add Lines 18E and 19C. Subtract Line 20. ¹⁷	\$ <u>272,411,353</u>
22.	Total current year taxable value of properties in territory annexed after Jan. 1, of the prior year. Include both real and personal property. Enter the current year value of property in territory annexed. ¹⁸	\$ <u>86,034</u>
23.	Total current year taxable value of new improvements and new personal property located in new improvements. New means the item was not on the appraisal roll in the prior year. An improvement is a building, structure, fixture or fence erected on or affixed to land. New additions to existing improvements may be included if the appraised value can be determined. New personal property in a new improvement must have been brought into the taxing unit after Jan. 1, of the prior year and be located in a new improvement. New improvements do include property on which a tax abatement agreement has expired for the current year. ¹⁹	\$ <u>23,970,790</u>
24.	Total adjustments to the current year taxable value. Add Lines 22 and 23.	\$ <u>24,056,824</u>
25.	Adjusted current year taxable value. Subtract Line 24 from Line 21.	\$ <u>248,354,529</u>
26.	Current year NNR tax rate. Divide Line 17 by Line 25 and multiply by \$100. ²⁰	\$ <u>0.433067</u> /\$100
27.	COUNTIES ONLY. Add together the NNR tax rates for each type of tax the county levies. The total is the current year county NNR tax rate. ²¹	\$ _____ /\$100

SECTION 2: Voter-Approval Tax Rate

The voter-approval tax rate is the highest tax rate that a taxing unit may adopt without holding an election to seek voter approval of the rate. The voter-approval tax rate is split into two separate rates:

- Maintenance and Operations (M&O) Tax Rate:** The M&O portion is the tax rate that is needed to raise the same amount of taxes that the taxing unit levied in the prior year plus the applicable percentage allowed by law. This rate accounts for such things as salaries, utilities and day-to-day operations.
- Debt Rate:** The debt rate includes the debt service necessary to pay the taxing unit's debt payments in the coming year. This rate accounts for principal and interest on bonds and other debt secured by property tax revenue.

The voter-approval tax rate for a county is the sum of the voter-approval tax rates calculated for each type of tax the county levies. In most cases the voter-approval tax rate exceeds the no-new-revenue tax rate, but occasionally decreases in a taxing unit's debt service will cause the NNR tax rate to be higher than the voter-approval tax rate.

Line	Voter-Approval Tax Rate Worksheet	Amount/Rate
28.	Prior year M&O tax rate. Enter the prior year M&O tax rate.	\$ <u>0.356622</u> /\$100
29.	Prior year taxable value, adjusted for actual and potential court-ordered adjustments. Enter the amount in Line 8 of the <i>No-New-Revenue Tax Rate Worksheet</i> .	\$ <u>229,720,520</u>

¹³ Tex. Tax Code §26.01(c) and (d)
¹⁴ Tex. Tax Code §26.01(c)
¹⁵ Tex. Tax Code §26.01(d)
¹⁶ Tex. Tax Code §26.012(6)(B)
¹⁷ Tex. Tax Code §26.012(6)
¹⁸ Tex. Tax Code §26.012(17)
¹⁹ Tex. Tax Code §26.012(17)
²⁰ Tex. Tax Code §26.04(c)
²¹ Tex. Tax Code §26.04(d)

Line	Voter-Approval Tax Rate Worksheet	Amount/Rate
30.	Total prior year M&O levy. Multiply Line 28 by Line 29 and divide by \$100	\$ 819,233
31.	<p>Adjusted prior year levy for calculating NNR M&O rate.</p> <p>A. M&O taxes refunded for years preceding the prior tax year. Enter the amount of M&O taxes refunded in the preceding year for taxes before that year. Types of refunds include court decisions, Tax Code Section 25.25(b) and (c) corrections and Tax Code Section 31.11 payment errors. Do not include refunds for tax year 2023. This line applies only to tax years preceding the prior tax year..... + \$ 4,385</p> <p>B. Prior year taxes in TIF. Enter the amount of taxes paid into the tax increment fund for a reinvestment zone as agreed by the taxing unit. If the taxing unit has no current year captured appraised value in Line 18D, enter 0..... - \$ 0</p> <p>C. Prior year transferred function. If discontinuing all of a department, function or activity and transferring it to another taxing unit by written contract, enter the amount spent by the taxing unit discontinuing the function in the 12 months preceding the month of this calculation. If the taxing unit did not operate this function for this 12-month period, use the amount spent in the last full fiscal year in which the taxing unit operated the function. The taxing unit discontinuing the function will subtract this amount in D below. The taxing unit receiving the function will add this amount in D below. Other taxing units enter 0. +/- \$ 0</p> <p>D. Prior year M&O levy adjustments. Subtract B from A. For taxing unit with C, subtract if discontinuing function and add if receiving function..... \$ 4,385</p> <p>E. Add Line 30 to 31D.</p>	\$ 823,618
32.	Adjusted current year taxable value. Enter the amount in Line 25 of the <i>No-New-Revenue Tax Rate Worksheet</i> .	\$ 248,354,529
33.	Current year NNR M&O rate (unadjusted). Divide Line 31E by Line 32 and multiply by \$100.	\$ 0.331629 /\$100
34.	<p>Rate adjustment for state criminal justice mandate. ²³</p> <p>A. Current year state criminal justice mandate. Enter the amount spent by a county in the previous 12 months providing for the maintenance and operation cost of keeping inmates in county-paid facilities after they have been sentenced. Do not include any state reimbursement received by the county for the same purpose. \$ 0</p> <p>B. Prior year state criminal justice mandate. Enter the amount spent by a county in the 12 months prior to the previous 12 months providing for the maintenance and operation cost of keeping inmates in county-paid facilities after they have been sentenced. Do not include any state reimbursement received by the county for the same purpose. Enter zero if this is the first time the mandate applies..... - \$ 0</p> <p>C. Subtract B from A and divide by Line 32 and multiply by \$100..... \$ 0.000000 /\$100</p> <p>D. Enter the rate calculated in C. If not applicable, enter 0.</p>	\$ _____ /\$100
35.	<p>Rate adjustment for indigent health care expenditures. ²⁴</p> <p>A. Current year indigent health care expenditures. Enter the amount paid by a taxing unit providing for the maintenance and operation cost of providing indigent health care for the period beginning on July 1, of the prior tax year and ending on June 30, of the current tax year, less any state assistance received for the same purpose. \$ 0</p> <p>B. Prior year indigent health care expenditures. Enter the amount paid by a taxing unit providing for the maintenance and operation cost of providing indigent health care for the period beginning on July 1, 2022 and ending on June 30, 2023, less any state assistance received for the same purpose..... - \$ 0</p> <p>C. Subtract B from A and divide by Line 32 and multiply by \$100..... \$ 0.000000 /\$100</p> <p>D. Enter the rate calculated in C. If not applicable, enter 0.</p>	\$ 0.000000 /\$100

²² [Reserved for expansion]

²³ Tex. Tax Code §26.044

²⁴ Tex. Tax Code §26.0441

Line	Voter-Approval Tax Rate Worksheet	Amount/Rate
36.	<p>Rate adjustment for county indigent defense compensation. ²⁵</p> <p>A. Current year indigent defense compensation expenditures. Enter the amount paid by a county to provide appointed counsel for indigent individuals and fund the operations of a public defender’s office under Article 26.044, Code of Criminal Procedure for the period beginning on July 1, of the prior tax year and ending on June 30, of the current tax year, less any state grants received by the county for the same purpose. \$ 0</p> <p>B. Prior year indigent defense compensation expenditures. Enter the amount paid by a county to provide appointed counsel for indigent individuals and fund the operations of a public defender’s office under Article 26.044, Code of Criminal Procedure for the period beginning on July 1, 2022 and ending on June 30, 2023, less any state grants received by the county for the same purpose. \$ 0</p> <p>C. Subtract B from A and divide by Line 32 and multiply by \$100. \$ 0.000000 /\$100</p> <p>D. Multiply B by 0.05 and divide by Line 32 and multiply by \$100. \$ 0.000000 /\$100</p> <p>E. Enter the lesser of C and D. If not applicable, enter 0.</p>	\$ 0.000000 /\$100
37.	<p>Rate adjustment for county hospital expenditures. ²⁶</p> <p>A. Current year eligible county hospital expenditures. Enter the amount paid by the county or municipality to maintain and operate an eligible county hospital for the period beginning on July 1, of the prior tax year and ending on June 30, of the current tax year. \$ 0</p> <p>B. Prior year eligible county hospital expenditures. Enter the amount paid by the county or municipality to maintain and operate an eligible county hospital for the period beginning on July 1, 2022 and ending on June 30, 2023. \$ 0</p> <p>C. Subtract B from A and divide by Line 32 and multiply by \$100. \$ 0.000000 /\$100</p> <p>D. Multiply B by 0.08 and divide by Line 32 and multiply by \$100. \$ 0.000000 /\$100</p> <p>E. Enter the lesser of C and D, if applicable. If not applicable, enter 0.</p>	\$ 0.000000 /\$100
38.	<p>Rate adjustment for defunding municipality. This adjustment only applies to a municipality that is considered to be a defunding municipality for the current tax year under Chapter 109, Local Government Code. Chapter 109, Local Government Code only applies to municipalities with a population of more than 250,000 and includes a written determination by the Office of the Governor. See Tax Code Section 26.0444 for more information.</p> <p>A. Amount appropriated for public safety in the prior year. Enter the amount of money appropriated for public safety in the budget adopted by the municipality for the preceding fiscal year \$ 0</p> <p>B. Expenditures for public safety in the prior year. Enter the amount of money spent by the municipality for public safety during the preceding fiscal year. \$ 0</p> <p>C. Subtract B from A and divide by Line 32 and multiply by \$100 \$ 0.000000 /\$100</p> <p>D. Enter the rate calculated in C. If not applicable, enter 0.</p>	\$ 0.000000 /\$100
39.	<p>Adjusted current year NNR M&O rate. Add Lines 33, 34D, 35D, 36E, and 37E. Subtract Line 38D.</p>	\$ 0.331629 /\$100
40.	<p>Adjustment for prior year sales tax specifically to reduce property taxes. Cities, counties and hospital districts that collected and spent additional sales tax on M&O expenses in the prior year should complete this line. These entities will deduct the sales tax gain rate for the current year in Section 3. Other taxing units, enter zero.</p> <p>A. Enter the amount of additional sales tax collected and spent on M&O expenses in the prior year, if any. Counties must exclude any amount that was spent for economic development grants from the amount of sales tax spent \$ 0</p> <p>B. Divide Line 40A by Line 32 and multiply by \$100 \$ 0.000000 /\$100</p> <p>C. Add Line 40B to Line 39.</p>	\$ 0.331629 /\$100
41.	<p>Current year voter-approval M&O rate. Enter the rate as calculated by the appropriate scenario below.</p> <p>Special Taxing Unit. If the taxing unit qualifies as a special taxing unit, multiply Line 40C by 1.08.</p> <p>- or -</p> <p>Other Taxing Unit. If the taxing unit does not qualify as a special taxing unit, multiply Line 40C by 1.035.</p>	\$ 0.343236 /\$100

²⁵ Tex. Tax Code §26.0442
²⁶ Tex. Tax Code §26.0443

Line	Voter-Approval Tax Rate Worksheet	Amount/Rate
D41.	<p>Disaster Line 41 (D41): Current year voter-approval M&O rate for taxing unit affected by disaster declaration. If the taxing unit is located in an area declared a disaster area and at least one person is granted an exemption under Tax Code Section 11.35 for property located in the taxing unit, the governing body may direct the person calculating the voter-approval tax rate to calculate in the manner provided for a special taxing unit. The taxing unit shall continue to calculate the voter-approval tax rate in this manner until the earlier of</p> <p>1) the first year in which total taxable value on the certified appraisal roll exceeds the total taxable value of the tax year in which the disaster occurred, or</p> <p>2) the third tax year after the tax year in which the disaster occurred</p> <p>If the taxing unit qualifies under this scenario, multiply Line 40C by 1.08.²⁷ If the taxing unit does not qualify, do not complete Disaster Line 41 (Line D41).</p>	\$ 0.000000 /\$100
42.	<p>Total current year debt to be paid with property taxes and additional sales tax revenue. Debt means the interest and principal that will be paid on debts that:</p> <p>(1) are paid by property taxes,</p> <p>(2) are secured by property taxes,</p> <p>(3) are scheduled for payment over a period longer than one year, and</p> <p>(4) are not classified in the taxing unit’s budget as M&O expenses.</p> <p>A. Debt also includes contractual payments to other taxing units that have incurred debts on behalf of this taxing unit, if those debts meet the four conditions above. Include only amounts that will be paid from property tax revenue. Do not include appraisal district budget payments. If the governing body of a taxing unit authorized or agreed to authorize a bond, warrant, certificate of obligation, or other evidence of indebtedness on or after Sept. 1, 2021, verify if it meets the amended definition of debt before including it here.²⁸</p> <p>Enter debt amount \$ 319,759</p> <p>B. Subtract unencumbered fund amount used to reduce total debt. - \$ 0</p> <p>C. Subtract certified amount spent from sales tax to reduce debt (enter zero if none) - \$ 0</p> <p>D. Subtract amount paid from other resources - \$ 0</p> <p>E. Adjusted debt. Subtract B, C and D from A. \$ 319,759</p>	\$ 319,759
43.	Certified prior year excess debt collections. Enter the amount certified by the collector. ²⁹	\$ 11,048
44.	Adjusted current year debt. Subtract Line 43 from Line 42E.	\$ 308,711
45.	<p>Current year anticipated collection rate.</p> <p>A. Enter the current year anticipated collection rate certified by the collector.³⁰ 100.00 %</p> <p>B. Enter the prior year actual collection rate..... 102.20 %</p> <p>C. Enter the 2022 actual collection rate. 104.10 %</p> <p>D. Enter the 2021 actual collection rate. 101.66 %</p> <p>E. If the anticipated collection rate in A is lower than actual collection rates in B, C and D, enter the lowest collection rate from B, C and D. If the anticipated rate in A is higher than at least one of the rates in the prior three years, enter the rate from A. Note that the rate can be greater than 100%.³¹</p>	101.66 %
46.	Current year debt adjusted for collections. Divide Line 44 by Line 45E.	\$ 303,670
47.	Current year total taxable value. Enter the amount on Line 21 of the <i>No-New-Revenue Tax Rate Worksheet</i> .	\$ 272,411,353
48.	Current year debt rate. Divide Line 46 by Line 47 and multiply by \$100.	\$ 0.111474 /\$100
49.	Current year voter-approval tax rate. Add Lines 41 and 48.	\$ 0.454710 /\$100
D49.	<p>Disaster Line 49 (D49): Current year voter-approval tax rate for taxing unit affected by disaster declaration. Complete this line if the taxing unit calculated the voter-approval tax rate in the manner provided for a special taxing unit on Line D41. Add Line D41 and 48.</p>	\$ 0.000000 /\$100

²⁷ Tex. Tax Code §26.042(a)
²⁸ Tex. Tax Code §26.012(7)
²⁹ Tex. Tax Code §26.012(10) and 26.04(b)
³⁰ Tex. Tax Code §26.04(b)
³¹ Tex. Tax Code §§26.04(h), (h-1) and (h-2)

Line	Voter-Approval Tax Rate Worksheet	Amount/Rate
50.	COUNTIES ONLY. Add together the voter-approval tax rates for each type of tax the county levies. The total is the current year county voter-approval tax rate.	\$ 0.000000 /\$100

SECTION 3: NNR Tax Rate and Voter-Approval Tax Rate Adjustments for Additional Sales Tax to Reduce Property Taxes

Cities, counties and hospital districts may levy a sales tax specifically to reduce property taxes. Local voters by election must approve imposing or abolishing the additional sales tax. If approved, the taxing unit must reduce its NNR and voter-approval tax rates to offset the expected sales tax revenue. This section should only be completed by a county, city or hospital district that is required to adjust its NNR tax rate and/or voter-approval tax rate because it adopted the additional sales tax.

Line	Additional Sales and Use Tax Worksheet	Amount/Rate
51.	Taxable Sales. For taxing units that adopted the sales tax in November of the prior tax year or May of the current tax year, enter the Comptroller's estimate of taxable sales for the previous four quarters. ³² Estimates of taxable sales may be obtained through the Comptroller's Allocation Historical Summary webpage. Taxing units that adopted the sales tax before November of the prior year, enter 0.	\$ 0
52.	Estimated sales tax revenue. Counties exclude any amount that is or will be spent for economic development grants from the amount of estimated sales tax revenue. ³³ Taxing units that adopted the sales tax in November of the prior tax year or in May of the current tax year. Multiply the amount on Line 51 by the sales tax rate (.01, .005 or .0025, as applicable) and multiply the result by .95. ³⁴ - or - Taxing units that adopted the sales tax before November of the prior year. Enter the sales tax revenue for the previous four quarters. Do not multiply by .95.	\$ 0
53.	Current year total taxable value. Enter the amount from Line 21 of the <i>No-New-Revenue Tax Rate Worksheet</i> .	\$ 272,411,353
54.	Sales tax adjustment rate. Divide Line 52 by Line 53 and multiply by \$100.	\$ 0.000000 /\$100
55.	Current year NNR tax rate, unadjusted for sales tax. ³⁵ Enter the rate from Line 26 or 27, as applicable, on the <i>No-New-Revenue Tax Rate Worksheet</i> .	\$ 0.433067 /\$100
56.	Current year NNR tax rate, adjusted for sales tax. Taxing units that adopted the sales tax in November the prior tax year or in May of the current tax year. Subtract Line 54 from Line 55. Skip to Line 57 if you adopted the additional sales tax before November of the prior tax year.	\$ 0.433067 /\$100
57.	Current year voter-approval tax rate, unadjusted for sales tax. ³⁶ Enter the rate from Line 49, Line D49 (disaster) or Line 50 (counties) as applicable, of the <i>Voter-Approval Tax Rate Worksheet</i> .	\$ 0.454710 /\$100
58.	Current year voter-approval tax rate, adjusted for sales tax. Subtract Line 54 from Line 57.	\$ 0.454710 /\$100

SECTION 4: Voter-Approval Tax Rate Adjustment for Pollution Control

A taxing unit may raise its rate for M&O funds used to pay for a facility, device or method for the control of air, water or land pollution. This includes any land, structure, building, installation, excavation, machinery, equipment or device that is used, constructed, acquired or installed wholly or partly to meet or exceed pollution control requirements. The taxing unit's expenses are those necessary to meet the requirements of a permit issued by the Texas Commission on Environmental Quality (TCEQ). The taxing unit must provide the tax assessor with a copy of the TCEQ letter of determination that states the portion of the cost of the installation for pollution control.

This section should only be completed by a taxing unit that uses M&O funds to pay for a facility, device or method for the control of air, water or land pollution.

Line	Voter-Approval Rate Adjustment for Pollution Control Requirements Worksheet	Amount/Rate
59.	Certified expenses from the Texas Commission on Environmental Quality (TCEQ). Enter the amount certified in the determination letter from TCEQ. ³⁷ The taxing unit shall provide its tax assessor-collector with a copy of the letter. ³⁸	\$ 0
60.	Current year total taxable value. Enter the amount from Line 21 of the <i>No-New-Revenue Tax Rate Worksheet</i> .	\$ 272,411,353
61.	Additional rate for pollution control. Divide Line 59 by Line 60 and multiply by \$100.	\$ 0.000000 /\$100

³² Tex. Tax Code §26.041(d)
³³ Tex. Tax Code §26.041(i)
³⁴ Tex. Tax Code §26.041(d)
³⁵ Tex. Tax Code §26.04(c)
³⁶ Tex. Tax Code §26.04(c)
³⁷ Tex. Tax Code §26.045(d)
³⁸ Tex. Tax Code §26.045(i)

Line	Voter-Approval Rate Adjustment for Pollution Control Requirements Worksheet	Amount/Rate
62.	Current year voter-approval tax rate, adjusted for pollution control. Add Line 61 to one of the following lines (as applicable): Line 49, Line D49 (disaster), Line 50 (counties) or Line 58 (taxing units with the additional sales tax).	\$ 0.454710 /\$100

SECTION 5: Voter-Approval Tax Rate Adjustment for Unused Increment Rate

The unused increment rate is the rate equal to the sum of the prior 3 years Foregone Revenue Amounts divided by the current taxable value.³⁹ The Foregone Revenue Amount for each year is equal to that year’s adopted tax rate subtracted from that year’s voter-approval tax rate adjusted to remove the unused increment rate multiplied by that year’s current total value.⁴⁰ In a year where a taxing unit adopts a rate by applying any portion of the unused increment rate, the portion of the unused increment rate that was used must be backed out of the calculation for that year.

The difference between the adopted tax rate and adjusted voter-approval tax rate is considered zero in the following scenarios:

- a tax year in which a taxing unit affected by a disaster declaration calculates the tax rate under Tax Code Section 26.042;⁴¹
- a tax year in which the municipality is a defunding municipality, as defined by Tax Code Section 26.0501(a);⁴² or
- after Jan. 1, 2022, a tax year in which the comptroller determines that the county implemented a budget reduction or reallocation described by Local Government Code Section 120.002(a) without the required voter approval.⁴³

Individual components can be negative, but the overall rate will be the greater of zero or the calculated rate.

This section should only be completed by a taxing unit that does not meet the definition of a special taxing unit.⁴⁴

Line	Unused Increment Rate Worksheet	Amount/Rate
63.	Year 3 Foregone Revenue Amount. Subtract the 2023 unused increment rate and 2023 actual tax rate from the 2023 voter-approval tax rate. Multiply the result by the 2023 current total value A. Voter-approval tax rate (Line 67) B. Unused increment rate (Line 66) C. Subtract B from A D. Adopted Tax Rate E. Subtract D from C F. 2023 Total Taxable Value (Line 60) G. Multiply E by F and divide the results by \$100	\$ 0.468097 /\$100 \$ 0.000000 /\$100 \$ 0.468097 /\$100 \$ 0.468097 /\$100 \$ 0.000000 /\$100 \$ 231,660.459 \$ 0
64.	Year 2 Foregone Revenue Amount. Subtract the 2022 unused increment rate and 2022 actual tax rate from the 2022 voter-approval tax rate. Multiply the result by the 2022 current total value A. Voter-approval tax rate (Line 67) B. Unused increment rate (Line 66) C. Subtract B from A D. Adopted Tax Rate E. Subtract D from C F. 2022 Total Taxable Value (Line 60) G. Multiply E by F and divide the results by \$100	\$ 0.491561 /\$100 \$ 0.000000 /\$100 \$ 0.491561 /\$100 \$ 0.491561 /\$100 \$ 0.000000 /\$100 \$ 189,062.747 \$ 0
65.	Year 1 Foregone Revenue Amount. Subtract the 2021 unused increment rate and 2021 actual tax rate from the 2021 voter-approval tax rate. Multiply the result by the 2021 current total value A. Voter-approval tax rate (Line 67) B. Unused increment rate (Line 66) C. Subtract B from A D. Adopted Tax Rate E. Subtract D from C F. 2021 Total Taxable Value (Line 60) G. Multiply E by F and divide the results by \$100	\$ 0.516697 /\$100 \$ 0.000000 /\$100 \$ 0.516697 /\$100 \$ 0.516697 /\$100 \$ 0.000000 /\$100 \$ 142,250.591 \$ 0
66.	Total Foregone Revenue Amount. Add Lines 63G, 64G and 65G	\$ 0 /\$100
67.	2024 Unused Increment Rate. Divide Line 66 by Line 21 of the <i>No-New-Revenue Rate Worksheet</i> . Multiply the result by 100	\$ 0.000000 /\$100
68.	Total 2024 voter-approval tax rate, including the unused increment rate. Add Line 67 to one of the following lines (as applicable): Line 49, Line 50 (counties), Line 58 (taxing units with additional sales tax) or Line 62 (taxing units with pollution)	\$ 0.454710 /\$100

³⁹ Tex. Tax Code §26.013(b)
⁴⁰ Tex. Tax Code §26.013(a)(1-a), (1-b), and (2)
⁴¹ Tex. Tax Code §§26.04(c)(2)(A) and 26.042(a)
⁴² Tex. Tax Code §§26.0501(a) and (c)
⁴³ Tex. Local Gov't Code §120.007(d)
⁴⁴ Tex. Local Gov't Code §120.007(d)

SECTION 6: De Minimis Rate

The de minimis rate is the rate equal to the sum of the no-new-revenue maintenance and operations rate, the rate that will raise \$500,000, and the current debt rate for a taxing unit.⁴⁴ This section should only be completed by a taxing unit that is a municipality of less than 30,000 or a taxing unit that does not meet the definition of a special taxing unit.⁴⁵

Line	De Minimis Rate Worksheet	Amount/Rate
69.	Adjusted current year NNR M&O tax rate. Enter the rate from Line 39 of the <i>Voter-Approval Tax Rate Worksheet</i> .	0.331629
70.	Current year total taxable value. Enter the amount on Line 21 of the <i>No-New-Revenue Tax Rate Worksheet</i> .	\$ 272,411,353
71.	Rate necessary to impose \$500,000 in taxes. Divide \$500,000 by Line 70 and multiply by \$100.	\$ 0.183545 /\$100
72.	Current year debt rate. Enter the rate from Line 48 of the <i>Voter-Approval Tax Rate Worksheet</i> .	\$ 0.111474 /\$100
73.	De minimis rate. Add Lines 69, 71 and 72.	\$ 0.626648 /\$100

SECTION 7: Voter-Approval Tax Rate Adjustment for Emergency Revenue Rate

In the tax year after the end of the disaster calculation time period detailed in Tax Code Section 26.042(a), a taxing unit that calculated its voter-approval tax rate in the manner provided for a special taxing unit due to a disaster must calculate its emergency revenue rate and reduce its voter-approval tax rate for that year.⁴⁸

Similarly, if a taxing unit adopted a tax rate that exceeded its voter-approval tax rate, calculated normally, without holding an election to respond to a disaster, as allowed by Tax Code Section 26.042(d), in the prior year, it must also reduce its voter-approval tax rate for the current tax year.⁴⁹

This section will apply to a taxing unit other than a special taxing unit that:

- directed the designated officer or employee to calculate the voter-approval tax rate of the taxing unit in the manner provided for a special taxing unit in the prior year; and
- the current year is the first tax year in which the total taxable value of property taxable by the taxing unit as shown on the appraisal roll for the taxing unit submitted by the assessor for the taxing unit to the governing body exceeds the total taxable value of property taxable by the taxing unit on January 1 of the tax year in which the disaster occurred or the disaster occurred four years ago. This section will apply to a taxing unit in a disaster area that adopted a tax rate greater than its voter-approval tax rate without holding an election in the prior year.

Note: This section does not apply if a taxing unit is continuing to calculate its voter-approval tax rate in the manner provided for a special taxing unit because it is still within the disaster calculation time period detailed in Tax Code Section 26.042(a) because it has not met the conditions in Tax Code Section 26.042(a)(1) or (2).

Line	Emergency Revenue Rate Worksheet	Amount/Rate
74.	2023 adopted tax rate. Enter the rate in Line 4 of the <i>No-New-Revenue Tax Rate Worksheet</i> .	\$ 0.468097 /\$100
75.	Adjusted 2023 voter-approval tax rate. Use the taxing unit’s Tax Rate Calculation Worksheets from the prior year(s) to complete this line. If a disaster occurred in 2023 and the taxing unit calculated its 2023 voter-approval tax rate using a multiplier of 1.08 on Disaster Line 41 (D41) of the 2023 worksheet due to a disaster, complete the applicable sections or lines of <i>Form 50-856-a, Adjusted Voter-Approval Tax Rate for Taxing Units in Disaster Area Calculation Worksheet</i> . - or - If a disaster occurred prior to 2023 for which the taxing unit continued to calculate its voter-approval tax rate using a multiplier of 1.08 on Disaster Line 41 (D41) in 2023, complete form 50-856-a, <i>Adjusted Voter-Approval Tax Rate for Taxing Units in Disaster Area Calculation Worksheet</i> to recalculate the voter-approval tax rate the taxing unit would have calculated in 2023 if it had generated revenue based on an adopted tax rate using a multiplier of 1.035 in the years following the disaster. ⁵⁰ Enter the final adjusted 2023 voter-approval tax rate from the worksheet. - or - If the taxing unit adopted a tax rate above the 2023 voter-approval tax rate without calculating a disaster tax rate or holding an election due to a disaster, no recalculation is necessary. Enter the voter-approval tax rate from the prior year’s worksheet.	\$ 0.000000 /\$100
76.	Increase in 2023 tax rate due to disaster. Subtract Line 75 from Line 74.	\$ 0.000000 /\$100
77.	Adjusted 2023 taxable value. Enter the amount in Line 14 of the <i>No-New-Revenue Tax Rate Worksheet</i> .	\$ 228,560,702
78.	Emergency revenue. Multiply Line 76 by Line 77 and divide by \$100.	\$ 0
79.	Adjusted 2023 taxable value. Enter the amount in Line 25 of the <i>No-New-Revenue Tax Rate Worksheet</i> .	\$ 248,354,529
80.	Emergency revenue rate. Divide Line 78 by Line 79 and multiply by \$100. ⁵¹	\$ 0.000000 /\$100

⁴⁵ Tex. Tax Code §26.04(c)(2)(B)
⁴⁶ Tex. Tax Code §26.012(8-a)
⁴⁷ Tex. Tax Code §26.063(a)(1)
⁴⁸ Tex. Tax Code §26.042(b)
⁴⁹ Tex. Tax Code §26.042(f)
⁵⁰ Tex. Tax Code §26.42(c)
⁵¹ Tex. Tax Code §26.42(b)

Line	Emergency Revenue Rate Worksheet	Amount/Rate
81.	Current year voter-approval tax rate, adjusted for emergency revenue. Subtract Line 80 from one of the following lines (as applicable): Line 49, Line D49 (disaster), Line 50 (counties), Line 58 (taxing units with the additional sales tax), Line 62 (taxing units with pollution control) or Line 68 (taxing units with the unused increment rate).	\$ <u>0.454710</u> /\$100

SECTION 8: Total Tax Rate

Indicate the applicable total tax rates as calculated above.

No-new-revenue tax rate. \$ 0.433067 /\$100

As applicable, enter the current year NNR tax rate from: Line 26, Line 27 (counties), or Line 56 (adjusted for sales tax).

Indicate the line number used: 26

Voter-approval tax rate. \$ 0.454710 /\$100

As applicable, enter the current year voter-approval tax rate from: Line 49, Line D49 (disaster), Line 50 (counties), Line 58 (adjusted for sales tax), Line 62 (adjusted for pollution control), Line 68 (adjusted for unused increment), or Line 81 (adjusted for emergency revenue).

Indicate the line number used: 49

De minimis rate. \$ 0.626648 /\$100

If applicable, enter the current year de minimis rate from Line 73.

SECTION 9: Taxing Unit Representative Name and Signature

Enter the name of the person preparing the tax rate as authorized by the governing body of the taxing unit. By signing below, you certify that you are the designated officer or employee of the taxing unit and have accurately calculated the tax rates using values that are the same as the values shown in the taxing unit’s certified appraisal roll or certified estimate of taxable value, in accordance with requirements in the Tax Code.⁵²

print here ➔ Jayna Dean
 Printed Name of Taxing Unit Representative

sign here ➔ Jayna Dean
 Taxing Unit Representative

7/29/2024
 Date

⁵² Tex. Tax Code §§26.04(c-2) and (d-2)

CITY OF JOSEPHINE, TEXAS
ORDINANCE NO. _____

AN ORDINANCE OF THE CITY OF JOSEPHINE, TEXAS, APPROVING AND ADOPTING A BUDGET FOR THE FISCAL YEAR BEGINNING OCTOBER 1, 2024, AND ENDING SEPTEMBER 30, 2025; PROVIDING THAT EXPENDITURES FOR SAID FISCAL YEAR SHALL BE MADE IN ACCORDANCE WITH SAID BUDGET; APPROPRIATING AND SETTING ASIDE THE NECESSARY FUNDS OUT OF THE GENERAL AND OTHER REVENUES FOR SAID FISCAL YEAR FOR THE MAINTENANCE AND OPERATION OF THE VARIOUS ACTIVITIES AND IMPROVEMENTS OF THE CITY; PROVIDING A REPEALING CLAUSE; PROVIDING A SEVERABILITY CLAUSE; AND PROVIDING AN EFFECTIVE DATE.

WHEREAS, an annual budget for the fiscal year beginning October 1, 2024, and ending September 30, 2025, has been duly created by the City Council of the City of Josephine, Texas, in accordance with Texas Local Government Code §102.002; and

WHEREAS, the City Council has filed the proposed budget in the office of the City Secretary and the proposed budget was made available for public inspection in accordance with Texas Local Government Code §102.005; and

WHEREAS, after full and final consideration, City Council of the City of Josephine finds it to be in the public interest to adopt the 2024-2025 fiscal year budget as hereinafter set forth should be approved and adopted;

NOW, THEREFORE, BE IT ORDAINED BY THE CITY COUNCIL OF THE CITY OF JOSEPHINE, TEXAS:

SECTION 1. That the proposed budget of the revenue and expenditures necessary for conducting the affairs of the City of Josephine, Texas for the fiscal year beginning October 1, 2024, and ending September 30, 2025, as submitted to the City Council, attached hereto as Exhibit "A", be and the same is hereby adopted and approved as the budget of the City of Josephine, Texas for the fiscal year beginning October 1, 2024, and ending September 30, 2025.

SECTION 2. That the expenditures during the fiscal year beginning October 1, 2024, and ending September 30, 2025, shall be made in accordance with the budget approved by this ordinance unless otherwise authorized by a duly enacted ordinance of the City of Josephine, Texas.

SECTION 3. That all budget amendments and transfers of appropriations budgeted from one account or activity to another within any individual activity for the fiscal year 2023 – 2024 are hereby ratified, and the budget Ordinance for fiscal year 2024-2025, heretofore enacted by the City Council, be and the same is hereby amended to the extent of such transfers and amendments for all purposes.

SECTION 4. Upon approval of the budget, the City Secretary shall file a true and certified copy thereof with the County Clerk of Collin County, Texas and the County Clerk of Hunt County, Texas.

SECTION 5. That all provisions of the ordinances of the City of Josephine, Texas in conflict with the provisions of this ordinance be and the same are hereby repealed.

SECTION 6. That should any word, sentence, paragraph, subdivision, clause, phrase, or section of this Ordinance be adjudged or held to be unconstitutional, illegal, or invalid, the same shall not affect the validity of this Ordinance as a whole, or any part or provision thereof other than the part so decided to be invalid, illegal, or unconstitutional.

SECTION 7 This Ordinance shall take effect immediately from and after its passage as the law in such cases provides.

DULY PASSED by the City Council of the City of Josephine, Texas, on the 12th day of August 2024.

ATTEST:

APPROVED BY:

Patti Brooks, City Secretary

Jason Turney, Mayor

Josephine Planning & Zoning Commission
AGENDA REPORT

Subject

Hold a Public Hearing, consider, and act upon, a recommendation to the City Council regarding a change in zoning from Agricultural (A) to Planned Development (PD) for future development at 1250 FM 1777.

Recommendation

Motion to recommend approval, denial.

Discussion

OWNER/APPLICANT: Jag Singh

The applicant is requesting to rezone 5.535 acres from A to PD.

The surrounding properties are not within city limits. Properties further north along FM 1777 are zoned SF-1.

The Future Land Use Map shows Medium Density Residential for the subject property. The surrounding properties to the north, west, and south are also Medium Density Residential. The surrounding property to the east is shown as Neighborhood Services.

Notifications/Responses:

Walter D. Brown

Planning & Zoning Commission - July 18, 2024

Kodi Wallgren made a motion to recommend approval to the City Council for the zoning change request for 7.240 acres from SF-1 (Single Family Residential) to PD (Planned Development) C - General Commercial Business other than Retail subject to selection of Concept Plan #1, with removal of the car wash and subject to the outcome of a Local Option Election for the sale of alcohol. Seconded by Patrick Cusic. All in favor, the motion passed.





VICINITY MAP
1" = 2,000'



PROPOSED SITE - 5.535 ACRES

EAST STREET (FM 1777)

CITY LIMIT

CITY LIMIT

DOUBLE R PASS

DATE:	AUG 7 2024
DESIGN:	JTH
DRAWN:	JTH
CHECKED:	BBB
ENA. NO.:	084811648

1250 FM 1777

ZONING CHANGE EXHIBIT

Kimley-Horn

NO.	REVISION	DATE

Josephine Planning & Zoning Commission
AGENDA REPORT

Subject

Hold a Public Hearing, consider, and act upon, a recommendation to the City Council regarding a change in zoning from Single Family (SF-1) to Planned Development (PD) for future development at 707 W Cook Street.

Recommendation

Motion to recommend approval, denial.

Discussion

OWNER/APPLICANT: Jag Singh

The applicant is requesting to rezone 7.240 acres from SF-1 to PD.

The surrounding properties to the west are zoned PD. The surrounding properties to the north are zoned MF. The properties to the east are zoned SF-2. The property to the south is not within city limits.

The Future Land Use Map shows Low Density Residential for the subject property. The surrounding property to the north is Parks and Open Space. The surrounding properties to the south, east, and west are Low Density Residential.

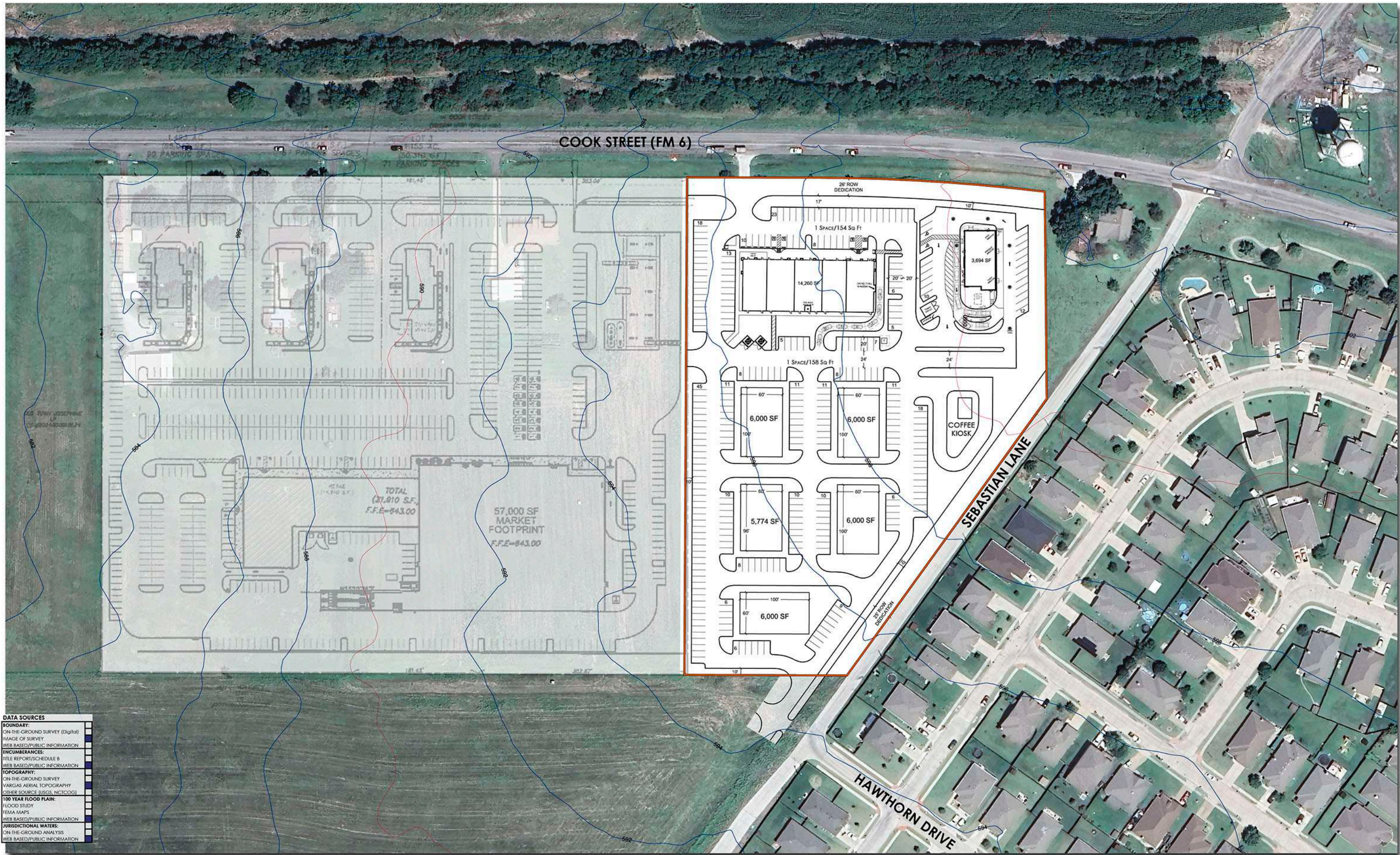
Notifications/Responses:

D. Lloyd D. Brown

Planning & Zoning Commission - July 18, 2024

Kodi Wallgren made a motion to recommend approval to the City Council for the zoning change request for 5.535 acres from A - Agricultural District to PD (Planned Development) C - General Commercial Business other than Retail and LR - Local Retail subject to selection of Concept Plan #2 and subject to the outcome of a Local Option Election for the sale of alcohol. Seconded by Patrick Cusic. All in favor, the motion passed.





DATA SOURCES

BOUNDARY:	ON-THE-GROUND SURVEY (Digital)
IMAGE OF SURVEY:	PARCALS AERIAL TOPOGRAPHY
ENCUMBRANCES:	TITLE REPORT/SCHEDULE B
TOPOGRAPHY:	ON-THE-GROUND SURVEY PARCALS AERIAL TOPOGRAPHY OTHER SOURCE (URGS, NCTCOG)
100 YEAR FLOOD PLAIN:	FLOOD STUDY FEMA MAPS
JURISDICTIONAL WATERS:	ON-THE-GROUND ANALYSIS WEB BASED/PUBLIC INFORMATION

0 30 60 120
1"=60'



JULY 22, 2024
BKP002

JOSEPHINE TOWN SQUARE

CONCEPT PLAN **JBI**
JOSEPHINE, TEXAS PARTNERS

EXHIBIT(s) "C"
Josephine Town Square
DEVELOPMENT STANDARDS

GENERAL STANDARDS

1. The development of the Josephine Town Square shall be in accordance with the standards established for the (LR) Local Retail & (C) Commercial District in the Josephine Zoning Ordinance, unless otherwise provided for below. In the event of any conflict or inconsistency between these standards and the applicable City regulations, the terms and provisions of these standards shall apply.
2. Exhibit 1 which is attached, is intended to be reflective of a scenario that could be developed as a result of complying with the standards established in this Planned Development. These Plans shall serve as Conceptual Plans for the property. Changes of detail which do not alter the basic relationship of the proposed development to adjacent property may be made to the Plans as part of the Detailed Site Plan approval process without the need of having to first amend the Concept Plan(s).

USE REGULATIONS

1. Permitted uses shall be all principal and accessory uses which are allowed by right in the (LR) Local Retail District & (C) Commercial District, in accordance with Article 22, of the Josephine Zoning Ordinance, as amended.
2. A Special Use Permit shall be required for all uses otherwise requiring a Special Use Permit in the (LR) Local Retail District & (C) Commercial District, in accordance with Article 22, of the Josephine Zoning Ordinance, as amended.
3. The following additional uses shall be allowed as permitted uses within the Planned Development.
 - A. Nursery school, kindergarten
 - B. Park, playground (public)
 - C. Park, playground (private)
 - D. Electrical substation
 - E. Electric transmission line
 - F. Gas metering station
 - G. Gas transmission line
 - H. Automobile service station (no repair)
 - I. Gymnastic or dance studio
 - J. Handcraft shop
 - K. Laundry and cleaning, self-service/Tailoring
 - L. Metal dealer, crafter precious
 - M. Office (executive)
 - N. Office, prof. or general administrative
 - O. Restaurant without drive-in or drive-through service
 - P. Restaurant, with drive-through service
 - Q. Service, retail/Shopping Center/Strip Mall
 - R. Tanning salon
 - S. Carport, as an accessory and incidental use
 - T. Childcare Center/Daycare/Children's Day Nursery
 - U. Public Community Center/Private Community Center

- V. Montessori/Pre-School/Childhood Education
- W. Medical Office
- X. Dental Clinic or Laboratory
- Y. Medical Clinic or Laboratory
- Z. Pet Shop/Pet Supply
- AA. Animal Veterinarian or Kennel w/Indoor Treatment
- BB. Sporting Goods Sales
- CC. Swimming School
- DD. Health Spa/Med Spa
- EE. Auto Parts Sales (Inside)
- FF. Scientific or Medical Laboratories/Research Facility
- GG. Health and Fitness Center/Gym
- II. Quick Oil Change Facility
- JJ. Arcade
- KK. Convenience Store w/ or w/o Gas Station
- LL. Dine-In Restaurant w/ or w/o Bar (On Site Alcohol Sales & Consumption) (if/when approved by voters)
- MM. Hardware Store (Inside Sales)
- NN. Alcohol Sales Store (if/when approved by voters)
- OO. Beauty Shops/Salon/Nail Spa
- PP. Service, Retail
- QQ. Bank or Financial Institution
- RR. Bank, Savings & Loan, Credit Union (Automated Teller/Drive Through Branch)
- SS. Pharmacy w/ or w/o Drive Through
- TT. QSR (Quick Service Restaurant) w/ or w/o Drive Through
- UU. Auto Repair (Inside Only)
- VV. Auto Paint & Body Shop
- WW. Automobile Service Station/Repair
- XX. Quick Tune-Up Facility
- YY. Tire Dealer (No Outside Storage)

4. The following uses shall be prohibited uses within the Planned Development.

- A. Boarding or rooming house.
- B. Single-family dwelling, detached.
- C. Athletic field.
- D. Exhibition area.
- E. Fairgrounds.
- F. Golf course.
- G. Golf driving range.
- H. Greenhouse, commercial.
- I. Prison, jail, place of incarceration.
- J. Stable, commercial.
- K. Stadium or play field, public.
- L. Airport, landing field.
- M. Heliport or helistop.
- N. Liquefied petroleum gas storage, sale (no bulk plants).
- O. Sewage treatment plant.

- P. Automobile and trailer sales area, new.
- Q. Automobile and trailer sales, used.
- R. Tire dealer (with outside storage).
- S. Truck sales.
- T. Amusement, commercial (outdoor).
- U. Bakery and confectionery, commercial.
- V. Boat sales and storage.
- W. Building materials, hardware (outside storage).
- X. Farm equipment, sales & service.
- Y. Feed and farm supply (outside sales/storage).
- Z. Laundry and cleaning, commercial.
- AA. Office-showroom/warehouse.
- BB. Pawnshop.
- CC. Theater (outdoor)
- DD. Trailer, manufactured housing or mobile home display and sales.
- EE. Trailer rental.
- FF. Veterinarian clinic (outside pens).
- GG. Building materials (outside storage).
- HH. Cameras and other photographic equipment manufacture.
- II. Candle manufacture.
- JJ. Food products processing.
- KK. Meat processing/locker plant/frozen food products.
- LL. Metal fabrication.
- MM. Petroleum Products, sales (wholesale).
- NN. Pipe sales and supply.
- OO. Pump sales, repair and maintenance.
- PP. Storage/warehouse, light.
- QQ. Toys and novelty projects manufacture.
- RR. Car Wash w/ or w/o Detailing Service
- SS. Title Loan Establishment
- TT. Pay Day Lending

DEVELOPMENT STANDARDS

1. LANDSCAPING

- A. Landscape Buffer: A landscape buffer of no less than 5' wide shall be planted adjacent to all streets subject to the following:
1. No fewer than 1 canopy tree shall be planted within the buffer per each 50' of street frontage.
 2. No fewer than 1 five-gallon evergreen shrub shall be planted every 3' of street frontage, 24 inches in height at the time of planting. Such plantings shall be in a row if the landscape buffer is adjacent to a parking lot, so as to screen the parking from the street. A minimum 3'-wide planting bed shall be provided for the planting of such shrubs.
 3. In lieu of the above hedge row, a combination of a discontinuous landscaped earthen mound and evergreen shrubs may be planted such that a minimum height of three feet of screening is provided.
 4. Canopy trees are prohibited from being planted under overhead or over underground utilities. All plant material planted under overhead or over underground utility lines shall be of such a stature and/or have such a root system so that they will not interfere with the integrity or operation of the utility facilities.
 5. Where plantings are adjacent to the front or rear of a parking space, a minimum 2'-wide vehicle overhang shall be allowed in the landscape buffer. Said vehicle overhang shall be inclusive of the minimum 5-foot-wide landscape buffer required, such that there are no shrubs or trees planted within the 2' of the vehicle overhang. Low-growing groundcovers are acceptable in this area, however.
- B. Parking Lot Landscaping:
1. A landscape island shall be provided at the end of each parking row. Such island shall be a minimum of eight feet wide and shall extend the length of the adjacent parking space.
 2. Landscape islands within parking lots shall not have more than 50 percent of their combined area planted with turf grass, the remainder shall be planted with approved plant material. Plantings interior to parking lots shall not exceed 36" in height at maturity.
 3. Landscape islands shall be measured from back of curb to back of curb, where curbs exist, otherwise from edge of approved hardscape material.
 4. In lieu of landscape islands, landscape buffer may include the use of shrubs/vegetation. All shrubs/vegetation maybe accounted for landscape area instead of parking islands with or without landscaping.
 5. No maximum requirement on Maximum Impervious Surface Ratio.
- C. Installation and Maintenance:
1. At the time of installation, all plantings shall have indications of normal growth and shall be sound, healthy, vigorous and free of weeds, insect and/or disease infestations, or objectionable disfigurements. All plants should have normally well-developed branching structures and vigorous and fibrous root systems which are not root- or pot-bound. All plants shall be adaptable to the climatic, sun, shade, and soil conditions of the area in which they are to be planted.
 2. All landscape areas, whether required or not, shall have an automatic irrigation system installed meeting all applicable requirements and regulations of the Texas Commission on Environmental Quality (TCEQ). All portions of any irrigation system shall be continuously maintained in a condition such that the intent of the irrigation design is fulfilled. Uncontrolled emission of water from any pipe, valve, head, emitter, or other irrigation device is prohibited by the TCEQ. Landscape elements other than turf grass and irrigation systems extending into right-of- way shall require a landscape license agreement with the City. Landscape irrigation main lines and electronic valves as defined by the TCEQ shall not

be installed in public right-of-way. Lateral lines and heads as defined by the TCEQ may be located within public right-of-way without need for a landscape license agreement.

3. All plantings shall be coordinated with all on-site signage, utility structures, and lighting, both upon installation of the plantings and plant maturation.
4. The property owner shall be responsible for the maintenance of all landscape areas. Said areas shall be regularly watered sufficient to establish and promote vigorous growth of all trees, plants and turf grasses. Said areas shall be maintained in a relatively weed free condition to present a healthy, neat and orderly appearance at all times.
5. Any plant that dies must be replaced with a similar living plant within 30 days after notification by the City.
6. Damages to utility lines and infrastructure resulting from negligence of the property owner or his/her agents in the installation and maintenance of required plant materials in an easement is the responsibility of the property owner.
7. Turf grass areas may be sodded, plugged, sprigged, or "hydro-seeded," except that solid sod shall be used in the landscape buffer and in swales or other areas subject to erosion, based upon accepted horticultural best practices.
8. Steel or other sustainable edging material shall separate planting beds from adjacent turf grass areas and installed with a finished height of no more than two inches above base soil level. Groundcover plants from four-inch pots shall be planted at a maximum of 12" on center. Groundcover plants from one-gallon containers shall be planted at a maximum of 18" on center.

2. Lighting Standards

- A. Parking lot lighting along Sebastian Lane shall be angled towards the opposite direction of homes in the Fountain View Development.
- B. Lighting fixtures must not be oriented to face directly towards the ground. Instead, they must be angled appropriately to provide adequate lighting into the parking lot along Sebastian Lane without causing light intrusion.

Applications for ballot by mail shall be mailed to:
(Las solicitudes para boletas que se votarán adelantada por correo deberán enviarse a:)

Bruce Sherbet, Early Voting Clerk _____

Name of Early Voting Clerk
(Nombre del Secretario/a de la Votación Adelantada)

2010 Redbud Blvd., Suite 102 _____

Address (Dirección)

McKinney, TX 75069 _____

City (Ciudad) Zip Code (Código Postal)

972-547-1990 _____

Telephone Number (Número de teléfono)

election@collincountytexas.gov _____

Email Address (Dirección de Correo Electrónico)

www.collincountytexas.gov/Elections _____

Early Voting Clerk's Website (Sitio web del Secretario/a de Votación Adelantada)

Applications for Ballots by Mail (ABBMs) must be received no later than the close of business on:
(Las solicitudes para boletas que se votarán adelantada por correo deberán recibirse no más tardar de las horas de negocio el:)

10 / 25 / 2024
(date)(fecha)

Federal Post Card Applications (FPCAs) must be received no later than the close of business on:
(La Tarjeta Federal Postal de Solicitud deberán recibirse no más tardar de las horas de negocio el:)

09 / 21 / 2024
(date)(fecha)

Issued this 12th day of August, 20 24
(day) (month) (year)

(Emitida este día 12 de agosto, 20 24.)
(día) (mes) (año)

Signature of Mayor (Firma del Alcalde)

Signature of Councilperson
(Firma del Concejal)

Signature of Councilperson
(Firma del Concejal)

Signature of Councilperson
(Firma del Concejal)

Signature of Councilperson
(Firma del Concejal)

Signature of Councilperson
(Firma del Concejal)

Signature of Councilperson
(Firma del Concejal)

Signature of Councilperson
(Firma del Concejal)

Signature of Councilperson
(Firma del Concejal)

Signature of Councilperson
(Firma del Concejal)

Signature of Councilperson
(Firma del Concejal)

Applications for ballot by mail shall be mailed to:
(Las solicitudes para boletas que se votarán adelantada por correo deberán enviarse a:)

Hunt Co. Voter Administration
Name of Early Voting Clerk
(Nombre del Secretario/a de la Votación Adelantada)
2217 A Washington St.
Address (Dirección)
Greenville 75401
City (Ciudad) Zip Code (Código Postal)
903-454-5467
Telephone Number (Número de teléfono)
jash@huntcounty.net
Email Address (Dirección de Correo Electrónico)
<https://www.huntcounty.net/page/hunt.election>
Early Voting Clerk's Website (Sitio web del Secretario/a de Votación Adelantada)

Applications for Ballots by Mail (ABBM)s must be received no later than the close of business on:
(Las solicitudes para boletas que se votarán adelantada por correo deberán recibirse no más tardar de las horas de negocio el:)

10 / 25 / 2024
(date)(fecha)

Federal Post Card Applications (FPCAs) must be received no later than the close of business on:
(La Tarjeta Federal Postal de Solicitud deberán recibirse no más tardar de las horas de negocio el:)

09 / 21 / 2024
(date)(fecha)

Issued this 12th day of August, 2024
(day) (month) (year)

(Emitida este día 12 de agosto, 20 24.)
(día) (mes) (año)

Signature of Mayor (Firma del Alcalde)

Signature of Councilperson
(Firma del Concejal)

Signature of Councilperson
(Firma del Concejal)

Signature of Councilperson
(Firma del Concejal)

Signature of Councilperson
(Firma del Concejal)

Signature of Councilperson
(Firma del Concejal)

Signature of Councilperson
(Firma del Concejal)

Signature of Councilperson
(Firma del Concejal)

Signature of Councilperson
(Firma del Concejal)

Signature of Councilperson
(Firma del Concejal)

Signature of Councilperson
(Firma del Concejal)

CITY OF JOSEPHINE, TEXAS

ORDINANCE NO. _____

AN ORDINANCE OF THE CITY COUNCIL OF THE CITY OF JOSEPHINE, TEXAS; ORDERING A SPECIAL MUNICIPAL ELECTION ON TUESDAY, NOVEMBER 5, 2024, FOR THE PURPOSE OF PROPOSING TO THE VOTERS OF THE CITY OF JOSEPHINE TO ABOLISH THE CURRENT ONE-HALF OF ONE PERCENT JOSEPHINE COMMUNITY DEVELOPMENT CORPORATION (TYPE B) SALES TAX AND THE ADOPTION OF A LOCAL SALES AND USE TAX IN THE CITY OF JOSEPHINE, TEXAS AT THE RATE OF ONE AND ONE-HALF PERCENT. (THIS WOULD RESULT IN NO CHANGE TO THE OVERALL SALES TAX RATE); DESIGNATING THE LOCATION AND TIME FOR EARLY VOTING AND ESTABLISHING AN EFFECTIVE DATE.

WHEREAS, Texas Tax Code Section 321.409 authorizes a municipality by a combined ballot proposition to lower or repeal any municipal sales tax and by the same proposition raise or adopt any other municipal sales tax; and

WHEREAS, the Josephine Community Development Corporation (Type B) currently collects one-half of one percent sales tax; and

WHEREAS, the Josephine City Council proposes to the voters within the city limits of Josephine to abolish the current Josephine Community Development Corporation (Type B) sales tax: and

WHEREAS, the Josephine City Council is currently collecting one percent general sales and use tax within the city limits; and

WHEREAS, the City Council of the City of Josephine proposes to registered voters within the city limits of the City of Josephine to raise the current one-percent general city sales and use tax to a total of one and one-half percent; and

WHEREAS, the City Council of the City of Josephine, proposes a combined ballot proposition for the above-mentioned items and proposes the ballot language shall read:

"Abolish the current one-half of one percent Josephine Community Development Corporation (Type B) sales tax; and the adoption of a local sales and use tax in the City of Josephine, Texas at the rate of one and one-half percent. This would result in no change to the total sales tax rate."

NOW THEREFORE, BE IT ORDAINED BY THE CITY COUNCIL OF THE CITY OF JOSEPHINE, TEXAS:

Section 1. The facts and recitations contained in the preamble of this Ordinance are true and correct and incorporated herein for all purposes.

Section 3. It is hereby ordered that a Municipal Special Election be held on Tuesday, November 5, 2024, for the purpose of asking the registered voters within the boundaries of the City of Josephine to vote for or against the proposition set out in italics below:

“Abolish the current one-half of one percent Josephine Community Development Corporation (Type B) sales tax; and the adoption of a local sales and use tax in the City of Josephine, Texas at the rate of one and one-half percent. This would result in no change to the total sales tax rate.”

Section 4. The City Secretary shall prepare the necessary documents and ballots that the vote shall be held upon an official ballot prepared in such a manner as will permit the qualified voters in the City of Josephine to vote for or against the proposition in Section 3; and

Section 5. The City Secretary shall provide the election canvass results and city limit boundary map to the Texas Comptrollers office following the election; and

Section 6. The main early voting polling location by personal appearance for Collin County See Exhibit “A”. The main early voting polling location by personal appearance for Hunt County - See Exhibit “C”.

Section 7. The polling place designation for the November – 2024 Special Election for Collin County – See Exhibit “B”.

The polling place designation for the November 5, 2024, Special Election for Hunt County – See Exhibit “C”.

Sections 7. Applications for a ballot by mail shall be mailed to:

Collin County – Bruce Sherbet, Early Voting Clerk, 2010 Redbud Blvd., Ste. 102, McKinney, TX 75069.

Hunt County – Hunt County Voter Adm., 2217 A Washington St., Greenville, TX 75401.

Applications for ballots by mail must be received by the Early Voting Clerk no later than October 25, 2024.

PASSED and approved the __ day of August 2024

Jason Turney, Mayor

ATTEST:

Patti Brooks, City Secretary

November 5, 2024 Joint General and Special Election - Early Voting Locations, Dates and Hours
(5 de noviembre de 2024 Elección general y especial conjunta - Lugares de Votación Temprana, Fechas y Horas)

Important Note: Eligible Collin County registered voters (with an effective date of registration on or before November 5, 2024) may vote at any Early Voting location.

(Nota importante: Los votantes registrados elegibles del Condado de Collin (con una fecha efectiva de registro en o antes del 5 de noviembre de 2024 pueden votar en cualquier lugar de votación anticipada.)

Sunday (Domingo)	Monday (Lunes)	Tuesday (Martes)	Wednesday (Miércoles)	Thursday (Jueves)	Friday (Viernes)	Saturday (Sábado)
October 20 No Voting (20 de octubre) (Sin votar)	October 21 Early Voting (21 de octubre) (Votación adelantada) 8 am – 5 pm	October 22 Early Voting (22 de octubre) (Votación adelantada) 8 am – 5 pm	October 23 Early Voting (23 de octubre) (Votación adelantada) 8 am – 5 pm	October 24 Early Voting (24 de octubre) (Votación adelantada) 8 am – 5 pm	October 25 Early Voting (25 de octubre) (Votación adelantada) 8 am – 5 pm	October 26 Early Voting (26 de octubre) (Votación adelantada) 7 am – 7 pm
October 27 Early Voting (27 de octubre) (Votación adelantada) 11 am – 5 pm	October 28 Early Voting (28 de octubre) (Votación adelantada) 7am - 7pm	October 29 Early Voting (29 de octubre) (Votación adelantada) 7am - 7pm	October 30 Early Voting (30 de octubre) (Votación adelantada) 7am - 7pm	October 31 Early Voting (31 de octubre) (Votación adelantada) 7am - 7pm	November 1 Early Voting (1 de noviembre) (Votación adelantada) 7am - 7pm	November 2 No Voting (2 de noviembre) (Sin votar)

Polling Location (Lugar de Votación)	Room Name (Nombre de la habitación)	Address (Dirección)	City (Ciudad)	Zip Code (Código postal)
Collin County Elections (Main Early Voting Location)	Voting Room	2010 Redbud Blvd., Suite 102	McKinney	75069
Allen ISD Service Center	Main Lobby	1451 N. Watters Rd.	Allen	75002
Allen Municipal Courts Facility	Community Room	301 Century Pkwy.	Allen	75013
Anna Municipal Complex	Lobby	120 W. 7th St.	Anna	75409
Blue Ridge Community Center	Main Room	200 W. Tilton St.	Blue Ridge	75424
Carpenter Park Recreation Center	South Lobby	6701 Coit Rd.	Plano	75024
Children's Health Star Center	Activity Room	6993 Stars Ave.	McKinney	75070
Collin College Celina Campus	Classroom CEC110	2505 Kinship Pkwy.	Celina	75009
Collin College Farmersville Campus	Atrium	501 S. Collin Pkwy.	Farmersville	75442
Collin College Frisco Campus	Building J, Room 113	9700 Wade Blvd.	Frisco	75035

Polling Location (Lugar de Votación)	Room Name (Nombre de la habitación)	Address (Dirección)	City (Ciudad)	Zip Code (Código postal)
Collin College Higher Education Center	Atrium	3452 Spur 399	McKinney	75069
Collin College McKinney Campus	Atrium C Square	2200 University Dr.	McKinney	75071
Collin College Plano Campus	Atrium D Square	2800 E. Spring Creek Pkwy.	Plano	75074
Collin College Wylie Campus	Lobby	391 Country Club Rd.	Wylie	75098
Davis Library	Children's Program Room	7501 Independence Pkwy. A	Plano	75025
Frisco Fire Station #05	Training Room	14300 Eldorado Pkwy.	Frisco	75035
Frisco Fire Station #08	Training Room	14700 Rolater Rd.	Frisco	75035
Gay Library	Meeting Room	6861 W. Eldorado Pkwy.	McKinney	75070
Haggard Library	Programs Room	2501 Coit Rd.	Plano	75075
Harrington Library	Thelma Rice Sproles Program Room	1501 18th St.	Plano	75074
Josephine City Hall	Council Chambers	201 Main St.	Josephine	75173
Lavon City Hall	Gymnasium	120 School Rd.	Lavon	75166
Liberty Recreation Center	NA	2601 Glenclyff Dr.	Plano	75075
Lovejoy ISD Administration Building	Portable #1 Training Room	259 Country Club Rd.	Allen	75002
Lucas Community Center	Community Room	665 Country Club Rd.	Lucas	75002
McKinney Fire Station #05	Community Room	6600 Virginia Pkwy.	McKinney	75071
McKinney Fire Station #07	Community Room	861 Independence Pkwy.	McKinney	75072
McKinney Fire Station #09	Community Room	4900 Summit View Dr.	McKinney	75071
McKinney Fire Station #10	Community Room	1150 Olympic Crossing	McKinney	75071
Melissa Public Safety Building	Court Room	2402 McKinney Ave.	Melissa	75454
Methodist Medical Center Richardson	Conference Room A	2831 E. President George Bush Hwy.	Richardson	75082
Michael J. Felix Community Center	Rooms A and B	3815-E Sachse Rd.	Sachse	75048
Murphy Activity Center	The Great Hall	201 N. Murphy Rd.	Murphy	75094
Old Settler's Recreation Center	North Multi-Purpose Room	1201 E. Louisiana St.	McKinney	75069

Polling Location (Lugar de Votación)	Room Name (Nombre de la habitación)	Address (Dirección)	City (Ciudad)	Zip Code (Código postal)
Parker City Hall	Council Chambers	5700 E. Parker Rd.	Parker	75002
Parr Library	Programs Room	6200 Windhaven Pkwy.	Plano	75093
Princeton Municipal Center	615 Training Room	2000 E. Princeton Dr.	Princeton	75407
Prosper Town Hall	Community Room	200 S. Main St.	Prosper	75078
Renner-Frankford Branch Library	Programs Room	6400 Frankford Rd.	Dallas	75252
Roy & Helen Hall Memorial Library	Dulaney Room	101 E. Hunt St.	McKinney	75069
Royse City ISD Mike McKinney Maintenance Facility	Training Room	1420 FM 1777	Royse City	75189
Shiloh Missionary Baptist Church	Youth Church	920 E. 14th St.	Plano	75074
St. Paul Town Hall	Council Chambers	2505 Butcher's Block	St. Paul	75098
The Grove at Frisco Commons	Game Room C	8300 McKinney Rd.	Frisco	75034
Vale Frisco Apartments	The Play Room	12050 Research Rd.	Frisco	75033
Wylie Community Park Center	Meeting Room East	800 Thomas St. #100	Wylie	75098

*Polling locations are subject to change. For the most current list of locations, please visit the Elections webpage at www.collincountytx.gov/elections.

(*Los lugares de votación están sujetos a cambios. Para obtener la lista más actualizada de ubicaciones, visite la página web de Elecciones en www.collincountytx.gov/elections.)

Election Day Vote Centers for the November 5, 2024 Joint General and Special Election – 7 am - 7 pm*
(Centros de votación del día de las elecciones para las Elección de general y especial conjunta del 5 de noviembre de 2024 – 7 am – 7pm)*

Important Note: Eligible Collin County registered voters (with an effective date of registration on or before November 5, 2024) may vote at any Election Day location.

(Nota importante: Los votantes registrados elegibles del Condado de Collin (con una fecha efectiva de registro en o antes del 5 de noviembre de 2024 puede votar en cualquier lugar el día de las elecciones.)

Polling Location (Lugar de Votación)	Room Name (Nombre de la habitación)	Address (Dirección)	City (Ciudad)	Zip Code (Código postal)
Aldridge Elementary School	Gym	720 Pleasant Valley Ln.	Richardson	75080
Allen ISD Service Center	Main Lobby	1451 N. Watters Rd.	Allen	75002
Allen Municipal Courts Facility	Community Room	301 Century Pkwy.	Allen	75013
Anna ISD Administration Building	Board Room	201 E. 7th Street	Anna	75409
Anna Municipal Complex	Lobby	120 W. 7th St.	Anna	75409
Armstrong Middle School	Small Gym	3805 Timberline Dr.	Plano	75074
Barksdale Elementary School	Gymnasium	2424 Midway Rd.	Plano	75093
Benton Staley Middle School	Auxiliary Gym	6927 Stadium Dr.	Frisco	75033
Bethany Elementary School	Gymnasium	2418 Micarta Dr.	Plano	75025
Blue Ridge Community Center	Main Room	200 W. Tilton St.	Blue Ridge	75424
Bowman Middle School	Cafeteria Foyer in Corridor H	2501 Jupiter Rd.	Plano	75074
Carpenter Middle School	Small Gym	3905 Rainier Rd.	Plano	75023
Carpenter Park Recreation Center	South Lobby	6701 Coit Rd.	Plano	75024
Centennial High School	Gymnasium	6901 Coit Road	Frisco	75035
Chandler Elementary School	Gymnasium	1000 Water Oak Drive	Allen	75002
Children's Health StarCenter	Activity Room	6993 Star Ave.	McKinney	75070
Christ the Servant Lutheran Church	Fellowship Hall	821 S. Greenville Ave.	Allen	75002
Clark High School	Conference Room 100W	523 Spring Creek Pkwy.	Plano	75023
Collin College Celina Campus	Classroom CEC110	2505 Kinship Pkwy.	Celina	75009
Collin College Farmersville Campus	Atrium	501 S. Collin Pkwy.	Farmersville	75442

Polling Location (Lugar de Votación)	Room Name (Nombre de la habitación)	Address (Dirección)	City (Ciudad)	Zip Code (Código postal)
Collin College Frisco Campus	Building J, Room 113	9700 Wade Blvd.	Frisco	75035
Collin College Higher Education Center	Atrium	3452 Spur 399	McKinney	75069
Collin College McKinney Campus	Atrium C Square	2200 University Dr.	McKinney	75071
Collin College Plano Campus	Atrium D Square	2800 E. Spring Creek Pkwy.	Plano	75074
Collin College Wylie Campus	Lobby	391 Country Club Rd.	Wylie	75098
Collin County Elections Office	Voting Room	2010 Redbud Blvd., Suite 102	McKinney	75069
Comerica Center	Lobby	2601 Avenue of the Stars	Frisco	75034
Curtis Middle School	Gymnasium	1530 Rivercrest Blvd.	Frisco	75002
Daffron Elementary School	Gymnasium	3900 Preston Meadow Dr.	Plano	75093
Davis Library	Children's Program Room	7501 Independence Pkwy. A	Plano	75025
Dowell Middle School	Library (D100)	301 S. Ridge Rd.	McKinney	75072
East Plano Islamic Center	Multipurpose Room	4700 14th St.	Plano	75074
Ereckson Middle School	Gymnasium	450 Tatum Drive	Allen	75013
Evans Middle School	Gymnasium	1225 Walnut Springs Dr.	Allen	75013
Ford Middle School	Gymnasium	630 Park Place Dr.	Allen	75002
Fowler Middle School	Gymnasium	3801 McDermott Rd.	Plano	75025
Frankford Middle School	Gymnasium	7706 Osage Plaza Pkwy.	Dallas	75252
Frisco Fire Station #05	Training Room	14300 Eldorado Pkwy.	Frisco	75035
Frisco Fire Station #08	Training Room	14700 Rolater Rd.	Frisco	75035
Gateway Church Prosper Campus	Lobby	4331 E. Prosper Trl.	Prosper	75078
Gay Library	Meeting Room	6861 W. Eldorado Pkwy.	McKinney	75070
Haggard Elementary School	Gym	17820 Campbell Rd.	Dallas	75252
Haggard Library	Programs Room	2501 Coit Rd.	Plano	75075
Harrington Library	Thelma Rice Sproles Program Room	1501 18th St.	Plano	75074
Haun Elementary School	Gymnasium	4500 Quincy Ln.	Plano	75024

Polling Location (Lugar de Votación)	Room Name (Nombre de la habitación)	Address (Dirección)	City (Ciudad)	Zip Code (Código postal)
Hendrick Middle School	Gymnasium	7400 Red River Dr.	Plano	75025
Hickey Elementary School	Gymnasium	4100 Coldwater Creek	Plano	75074
Hightower Elementary School	Gymnasium	2601 Decator Dr.	Plano	75093
Hunt Elementary School	Gymnasium	415 Oriole Dr.	Murphy	75094
Hunt Middle School	Auxiliary Gym	4900 Legendary Dr.	Frisco	75034
Independence High School	Gymnasium	10555 Independence Pkwy.	Frisco	75035
Islamic Association of Collin County	Multipurpose Room	6401 Independence Pkwy.	Plano	75023
Islamic Center of Frisco	Multipurpose Room	11137 Frisco St.	Frisco	75033
Josephine City Hall	Council Chambers	201 Main St.	Josephine	75173
Lavon City Hall	Gymnasium	120 School Rd.	Lavon	75166
Liberty High School	Gymnasium	15250 Rolater Rd.	Frisco	75035
Liberty Recreation Center	NA	2601 Glenclyff Dr.	Plano	75075
Lovejoy ISD Administration Building	Portable #1 Training Room	259 Country Club Rd.	Allen	75002
Lucas Community Center	Community Room	665 Country Club Rd.	Lucas	75002
McCall Elementary School	Gymnasium	6601 Cloverhaven Way	Plano	75074
McKinney Boyd High School	Library A100	600 Lake Forest Dr.	McKinney	75071
McKinney Fire Station #05	Community Room	6600 Virginia Pkwy.	McKinney	75071
McKinney Fire Station #07	Community Room	861 Independence Pkwy.	McKinney	75072
McKinney Fire Station #09	Community Room	4900 Summit View Dr.	McKinney	75071
McKinney Fire Station #10	Community Room	1150 Olympic Crossing	McKinney	75071
McKinney High School	PAC Lobby	1400 E. Wilson Creek Pkwy.	McKinney	75069
McKinney North High School	Auditorium Lobby	2550 Wilmeth Rd.	McKinney	75071
McMillen High School	Gymnasium	750 N. Murphy Rd.	Murphy	75094
Melissa Public Safety Building	Court Room	2402 McKinney Ave.	Melissa	75454
Melissa United Methodist Church	Worship Center	3851 McKinney St.	Melissa	75454

Polling Location (Lugar de Votación)	Room Name (Nombre de la habitación)	Address (Dirección)	City (Ciudad)	Zip Code (Código postal)
Methodist Medical Center Richardson	Conference Room A	2831 E. President George Bush Hwy.	Richardson	75082
Michael J. Felix Community Center	Rooms A and B	3815-E Sachse Rd.	Sachse	75048
Miller Elementary School	Gymnasium	5651 Coventry Dr.	Richardson	75082
Milligan Water Supply	Meeting Room	1400 S. Bridgefarmer Rd.	McKinney	75069
Murphy Activity Center	The Great Hall	201 N. Murphy Rd.	Murphy	75094
Nelson Middle School	Gymnasium	10100 Independence Pkwy.	Frisco	75035
Old Settler's Recreation Center	North Multi-Purpose Room	1201 E. Louisiana St.	McKinney	75069
Parker City Hall	Council Chambers	5700 E. Parker Rd.	Parker	75002
Parr Library	Programs Room	6200 Windhaven Pkwy.	Plano	75093
Plano Senior High	Gymnasium	2200 Independence Pkwy.	Plano	75075
Plano West Senior High	Gymnasium	5601 W. Parker Rd.	Plano	75093
Preston Elementary School	Gymnasium	2455 Hilliard Dr.	Allen	75013
Princeton Municipal Center	515 Training Room	2000 E. Princeton Dr.	Princeton	75407
Prosper ISD Community Room	Foyer	250 W. First St.	Prosper	75078
Prosper Town Hall	Community Room	200 S. Main St.	Prosper	75078
Razor Elementary School	Gymnasium	945 Hedgcox Rd.	Plano	75025
Renner Middle School	Gymnasium	5701 W. Parker Rd.	Plano	75093
Renner-Frankford Branch Library	Programs Room	6400 Frankford Rd.	Dallas	75252
Rice Middle School	Gymnasium	8500 Gifford Dr.	Plano	75025
Roach Middle School	Gymnasium	12499 Independence Pkwy.	Frisco	75035
Robinson Middle School	Gymnasium	6701 Preston Meadow Dr.	Plano	75024
Roy & Helen Hall Memorial Library	Dulaney Room	101 E. Hunt St.	McKinney	75069
Royse City ISD Mike McKinney Maintenance Facility	Training Room	1420 FM 1777	Royse City	75189
Sam Carter Service Center	Lobby	12025 Rolater Rd.	Frisco	75035
Sam Johnson Recreation Center	Gymnasium	401 W. 16th St.	Plano	75075

Polling Location (Lugar de Votación)	Room Name (Nombre de la habitación)	Address (Dirección)	City (Ciudad)	Zip Code (Código postal)
Scoggins Middle School	Gymnasium	7070 Stacy Rd.	McKinney	75070
Sels Lagos Community Services Association	Main Room	222 Sels Lagos Trl.	Wylie	75098
Shepton High School	Gym	5505 Plano Pkwy.	Plano	75093
Shiloh Missionary Baptist Church	Youth Church	920 E. 14th St.	Plano	75074
Sigler Elementary School	Gymnasium	1400 Janwood Dr.	Plano	75075
Slaughter Elementary School	Gymnasium	2706 Wolford Ave.	McKinney	75071
Southfork Mobile Home Park	Event Room	216 Southfork Blvd.	Wylie	75098
St. Paul Town Hall	Council Chambers	2505 Butcher's Block	St. Paul	75098
Stinson Elementary School	Gymnasium	4201 Greenfield Dr.	Richardson	75082
Stonebridge United Methodist Church	Fellowship Hall	1800 S. Stonebridge Dr.	McKinney	75072
The Grove at Frisco Commons	Game Room C	8300 McKinney Rd.	Frisco	75034
Tom Muehlenbeck Recreation Center	Meeting Room A	5801 W. Parker Rd.	Plano	75093
UTD Callier Clinical Research Center	Lobby	811 Synergy Park Blvd.	Richardson	75080
Vale Frisco Apartments	The Play Room	12050 Research Rd.	Frisco	75033
Valley Creek Elementary	Gymnasium	2800 Valley Creek Trl.	McKinney	75070
Vandeventer Middle School	Gymnasium	6075 Independence Pkwy.	Frisco	75035
Verona Baptist Church	Fellowship Hall	7204 FM 1377	Blue Ridge	75424
Weston Community Center	Main Room	117 Main St.	Weston	75097
Woodcreek Church	Atrium - North Entrance	3400 E. Renner Rd.	Richardson	75082
Wyatt Elementary School	Gymnasium	8900 Coit Rd.	Plano	75025
Wylie Community Park Center	Meeting Room East	800 Thomas St. #100	Wylie	75098
Your Community Church - Branch	Fellowship Hall	7011 FM 546	Princeton	75407

*Polling locations are subject to change. For the most current list of locations, please visit the Elections webpage at www.collincountytx.gov/elections.

(*Los lugares de votación están sujetos a cambios. Para obtener la lista más actualizada de ubicaciones, visite la página web de Elecciones en www.collincountytx.gov/elections.)

EXHIBIT "C"

GENERAL ELECTION

November 5, 2024

7:00 AM - 7:00 PM

	POLLING PLACE	DESIGNATED AREA	CONG	COMM	JP/CONST
101	Celeste Methodist Church 207 N 4th Celeste	Fellowship Hall	3	1	3
102	Hogeye Community Center 2772 W FM 1566 Wolfe City	Banquet Hall	3	1	3
103	Kingston Baptist Church 4569 Hwy 69 Greenville	Fellowship Hall	3	1	3
104	Salem-Kinser United Methodist 1315 Rees Greenville	Fellowship Hall	3	1	1
105	Love & Faith Fellowship 1009 Rees Greenville	Fellowship Hall	3	1	1
106	Iglesia Bautista Ridgecrest 5400 Joe Ramsey Greenville	Adult Classroom	3	1	1
107	Crestview Christian Church 5605 Wesley St Greenville	Gym	3	1	1
108	Park Street Baptist 2205 Park St Greenville	Gym	3	1	1
109	Merit Baptist Church 2576 Lake Ave Merit	Cafeteria	3	1	1
110	Floyd Baptist Church 4311 Hwy 380 Greenville	Fellowship Hall	3	1	1
111	New Beginnings Church of Greenville 6407 Sayle St Greenville	Fellowship Hall	3	1	1
212	Innovation First International 6725 W. FM 1570 Greenville	Foyer	3	2	1
213	Harvest Bible Church 4915 Hwy 34S Greenville	Gym	3	2	1
214A	Quinlan City Council Chambers 104 E. Main Quinlan	Council Chambers	3	2	4
214B	Quinlan ISD Admin Bldg 401 E Richmond Ave Quinlan	Board Room	4	2	4
216A	Paradise Baptist Church 3686 CR 2170 Caddo Mills	Fellowship Hall	3	2	1
216B	First Baptist Church 2503 First St. Caddo Mills	Fellowship Hall	3	2	1
216	Unlon Valley Fire Station 7965 FM 1565 Royse City	Office	3	2	4
217	Faith Temple Baptist Church 11214 Fm 1565 Poetry	Fellowship Hall	4	2	4
318	Prairie Valley Baptist Church 2417 FM 513 Campbell	Fellowship Hall	3	3	1
319	Lone Oak Civic Ctr 111 Town Square Lone Oak	Meeting Room	3	3	1
320	Lake Tawakoni Reg. Chamber 100 W Hwy 276 W. Tawakoni	Meeting Room	4	3	4
321	Lakeview Church Family Ctr 11020 FM 761 Quinlan	Foyer	4	3	4
322	Grace Baptist Church 1209 E Quinlan Pkwy Quinlan	Auditorium	4	3	4
323	Cash Fire Department 4745 Hwy 34 S Greenville	Meeting Room	3	3	4
324	The Oaks 271 Jack Finney Blvd Greenville	Ballroom	3	3	1
326	Fletcher Warren Civic Ctr 5501 Hwy 69 S Greenville	Ballroom	3	3	1
426	Cross Trails Cowboy Church 4761 FM 1563 Fairlie	Fellowship Hall	3	4	2
427	Commerce City Hall 1119 Alamo Commerce	Council Chambers	3	4	2
428	1st United Methodist Church 1709 Hwy 50 Commerce	Fellowship Hall	3	4	2
429	Sand Hills Country Club 5950 Sand Hills Dr Campbell	Ballroom	3	4	2
430	Ardis Heights Baptist Church 2423 FM 118 Greenville	Fellowship Hall	3	4	1
431	Neylandville City Hall 2469 CR 4311 Greenville	City Hall	3	4	1
432	Calvary Baptist Church 711 Crockett St. Wolfe City	Gym	3	4	3
433	** NEW LOCATION ** Bethlehem Baptist Church 3809 Lee St Greenville	Fellowship Hall	3	4	1
434	Campbell Community Center 115 W Main St Campbell	Meeting Room	3	4	1
EARLY VOTE (ALL PRECINCTS)	Fletcher Warren Civic Ctr 5501 Hwy 69 S Greenville	Ballroom	3, 4	1, 2, 3, 4	1, 2, 3, 4
EARLY VOTE (ALL PRECINCTS)	Caddo Mills ISD Admin Bldg 109 Fox Lane, Caddo Mills	Board Room	3, 4	1, 2, 3, 4	1, 2, 3, 4
CENTRAL COUNT	Hunt Co Voter Administration 2217 Washington Greenville				

CITY OF JOSEPHINE, TEXAS

ORDINANCE NO. _____

AN ORDINANCE OF THE CITY COUNCIL OF THE CITY OF JOSEPHINE, TEXAS, CREATING THE BOUNDARIES OF THE JOSEPHINE MUNICIPAL DEVELOPMENT DISTRICT IN THE COLLIN COUNTY PORTION OF THE CITY OF JOSEPHINE AND ALL OF THE CITY OF JOSEPHINE'S EXTRATERRITORIAL JURISDICTION EXTENDING INTO COLLIN AND HUNT COUNTIES; ORDERING A SPECIAL MUNICIPAL ELECTION ON TUESDAY, NOVEMBER 5, 2024, FOR THE PURPOSE OF PROPOSING TO THE VOTERS OF THE CITY OF JOSEPHINE RESIDING IN COLLIN COUNTY AND VOTERS RESIDING IN JOSEPHINE'S EXTRATERRITORIAL JURISDICTION EXTENDING INTO COLLIN AND HUNT COUNTIES AUTHORIZING THE CREATION OF THE JOSEPHINE MUNICIPAL DEVELOPMENT DISTRICT AND AUTHORIZING THE IMPOSITION OF A SALES AND USE TAX AT THE RATE OF ONE-HALF OF ONE PERCENT FOR THE PURPOSE OF FINANGING DEVELOPMENT PROJECTS BENEFICIAL TO THE DISTRICT; DESIGNATING THE LOCATION AND TIME FOR EARLY VOTING AND ESTABLISHING AN EFFECTIVE DATE.

WHEREAS, Texas Local Government Code Chapter 377 authorizes the creation of a Municipal Development District and authorization for the district to impose a one-half of one percent sales and use tax for the purposes of funding projects beneficial to the District upon a properly held election approve the same; and

WHEREAS, the Texas Local Government Code Chapter 377 authorizes such boundaries to extend to all area within the municipality and the municipality's extraterritorial Jurisdiction; and

WHEREAS, the City Council of Josephine desire to create the Municipal Development District in the Collin County portion of the City of Josephine and the entirety of City of Josephine Extraterritorial Jurisdiction (ETJ) that extends into both Collin and Hunt Counties; and

WHEREAS, the City Council of Josephine further desires to extend the boundaries of such Municipal Development District upon the enlargement of the Collin County portion of the City and enlargement of Josephine's Extraterritorial Jurisdiction (ETJ) extending into Collin and Hunt Counties; and

NOW THEREFORE, BE IT ORDAINED BY THE CITY COUNCIL OF THE CITY OF JOSEPHINE, TEXAS:

Section 1. The facts and recitations contained in the preamble of this Ordinance are true and correct and incorporated herein for all purposes.

Section 2. The boundaries of the Josephine Municipal Management District are hereby established to include the portion of Josephine which lies within Collin County and the entirety of the Extraterritorial Jurisdiction of the City of Josephine, Texas, extending into both Collin and Hunt Counties, as such portion of the City and Extraterritorial Jurisdiction may be expanded or decreased from time to time.

Section 3. It is hereby ordered that a Municipal Special Election be held on Tuesday, November 5, 2024, for the purpose of asking the registered voters within the boundaries of the proposed Josephine Municipal Development District, being the Collin County portion of the City of Josephine and all of Josephine Extraterritorial Jurisdiction extending into Collin and Hunt Counties, to vote for or against the proposition set out in italics below:

“Authorizing the creation of the Josephine Municipal Development District and the imposition of a sales and use tax at the rate of one half of one percent for the purpose of financing development projects beneficial to the district.”

Section 4. The City Secretary shall prepare the necessary documents and ballots that the vote shall be held upon an official ballot prepared in such a manner as will permit the qualified voters in the Collin County portion of the City of Josephine and the entirety of Josephine Extraterritorial Jurisdiction (ETJ) extending into Collin and Hunt Counties to vote for or against the creation of the Josephine Municipal Development District and the imposition of a sales and use tax at the rate of one-half of one percent for the purpose of financing development projects beneficial to the district.

Section 5. The main early voting polling location by personal appearance for Collin County See Exhibit “A”.

The main early voting polling location by personal appearance for Hunt County

See Exhibit “C”.

Section 6. The polling place designation for the November 5, 2024, Special Election for Collin County – See Exhibit “B”.

The polling place designation for the November 5, 2024, Special Election for Hunt County –

See Exhibit “C”.

Sections 7. Applications for a ballot by mail shall be mailed to:

Collin County - Bruce Sherbet, Early Voting Clerk, 2010 Redbud Blvd., Ste., 102, McKinney, TX 75069.

Hunt County – Hunt County Voter Adm., 2217 A Washington St., Greenville, TX 75401.

Applications for ballots by mail must be received by the Early Voting Clerk no later than October 25, 2024.

PASSED and approved the ___ day of August 2024

Jason Turney, Mayor

ATTEST:

Patti Brooks, City Secretary

November 5, 2024 Joint General and Special Election - Early Voting Locations, Dates and Hours
(5 de noviembre de 2024 Elección general y especial conjunta - Lugares de Votación Temprana, Fechas y Horas)

Important Note: Eligible Collin County registered voters (with an effective date of registration on or before November 5, 2024) may vote at any Early Voting location.

(Nota importante: Los votantes registrados elegibles del Condado de Collin (con una fecha efectiva de registro en o antes del 5 de noviembre de 2024 pueden votar en cualquier lugar de votación anticipada.)

Sunday (Domingo)	Monday (Lunes)	Tuesday (Martes)	Wednesday (Miércoles)	Thursday (Jueves)	Friday (Viernes)	Saturday (Sábado)
October 20 No Voting (20 de octubre) (Sin votar)	October 21 Early Voting (21 de octubre) (Votación adelantada) 8 am – 5 pm	October 22 Early Voting (22 de octubre) (Votación adelantada) 8 am – 5 pm	October 23 Early Voting (23 de octubre) (Votación adelantada) 8 am – 5 pm	October 24 Early Voting (24 de octubre) (Votación adelantada) 8 am – 5 pm	October 25 Early Voting (25 de octubre) (Votación adelantada) 8 am – 5 pm	October 26 Early Voting (26 de octubre) (Votación adelantada) 7 am – 7 pm
October 27 Early Voting (27 de octubre) (Votación adelantada) 11 am – 5 pm	October 28 Early Voting (28 de octubre) (Votación adelantada) 7am - 7pm	October 29 Early Voting (29 de octubre) (Votación adelantada) 7am - 7pm	October 30 Early Voting (30 de octubre) (Votación adelantada) 7am - 7pm	October 31 Early Voting (31 de octubre) (Votación adelantada) 7am - 7pm	November 1 Early Voting (1 de noviembre) (Votación adelantada) 7am - 7pm	November 2 No Voting (2 de noviembre) (Sin votar)

Polling Location (Lugar de Votación)	Room Name (Nombre de la habitación)	Address (Dirección)	City (Ciudad)	Zip Code (Código postal)
Collin County Elections (Main Early Voting Location)	Voting Room	2010 Redbud Blvd., Suite 102	McKinney	75069
Allen ISD Service Center	Main Lobby	1451 N. Watters Rd.	Allen	75002
Allen Municipal Courts Facility	Community Room	301 Century Pkwy.	Allen	75013
Anna Municipal Complex	Lobby	120 W. 7th St.	Anna	75409
Blue Ridge Community Center	Main Room	200 W. Tilton St.	Blue Ridge	75424
Carpenter Park Recreation Center	South Lobby	6701 Coit Rd.	Plano	75024
Children's Health Star Center	Activity Room	6993 Stars Ave.	McKinney	75070
Collin College Celina Campus	Classroom CEC110	2505 Kinship Pkwy.	Celina	75009
Collin College Farmersville Campus	Atrium	501 S. Collin Pkwy.	Farmersville	75442
Collin College Frisco Campus	Building J, Room 113	9700 Wade Blvd.	Frisco	75035

Polling Location (Lugar de Votación)	Room Name (Nombre de la habitación)	Address (Dirección)	City (Ciudad)	Zip Code (Código postal)
Collin College Higher Education Center	Atrium	3452 Spur 399	McKinney	75069
Collin College McKinney Campus	Atrium C Square	2200 University Dr.	McKinney	75071
Collin College Plano Campus	Atrium D Square	2800 E. Spring Creek Pkwy.	Plano	75074
Collin College Wylie Campus	Lobby	391 Country Club Rd.	Wylie	75098
Davis Library	Children's Program Room	7501 Independence Pkwy. A	Plano	75025
Frisco Fire Station #05	Training Room	14300 Eldorado Pkwy.	Frisco	75035
Frisco Fire Station #08	Training Room	14700 Rolater Rd.	Frisco	75035
Gay Library	Meeting Room	6861 W. Eldorado Pkwy.	McKinney	75070
Haggard Library	Programs Room	2501 Coit Rd.	Plano	75075
Harrington Library	Thelma Rice Sproles Program Room	1501 18th St.	Plano	75074
Josephine City Hall	Council Chambers	201 Main St.	Josephine	75173
Lavon City Hall	Gymnasium	120 School Rd.	Lavon	75166
Liberty Recreation Center	NA	2601 Glenclyff Dr.	Plano	75075
Lovejoy ISD Administration Building	Portable #1 Training Room	259 Country Club Rd.	Allen	75002
Lucas Community Center	Community Room	665 Country Club Rd.	Lucas	75002
McKinney Fire Station #05	Community Room	6600 Virginia Pkwy.	McKinney	75071
McKinney Fire Station #07	Community Room	861 Independence Pkwy.	McKinney	75072
McKinney Fire Station #09	Community Room	4900 Summit View Dr.	McKinney	75071
McKinney Fire Station #10	Community Room	1150 Olympic Crossing	McKinney	75071
Melissa Public Safety Building	Court Room	2402 McKinney Ave.	Melissa	75454
Methodist Medical Center Richardson	Conference Room A	2831 E. President George Bush Hwy.	Richardson	75082
Michael J. Felix Community Center	Rooms A and B	3815-E Sachse Rd.	Sachse	75048
Murphy Activity Center	The Great Hall	201 N. Murphy Rd.	Murphy	75094
Old Settler's Recreation Center	North Multi-Purpose Room	1201 E. Louisiana St.	McKinney	75069

Polling Location (Lugar de Votación)	Room Name (Nombre de la habitación)	Address (Dirección)	City (Ciudad)	Zip Code (Código postal)
Parker City Hall	Council Chambers	5700 E. Parker Rd.	Parker	75002
Parr Library	Programs Room	6200 Windhaven Pkwy.	Plano	75093
Princeton Municipal Center	615 Training Room	2000 E. Princeton Dr.	Princeton	75407
Prosper Town Hall	Community Room	200 S. Main St.	Prosper	75078
Renner-Frankford Branch Library	Programs Room	6400 Frankford Rd.	Dallas	75252
Roy & Helen Hall Memorial Library	Dulaney Room	101 E. Hunt St.	McKinney	75069
Royse City ISD Mike McKinney Maintenance Facility	Training Room	1420 FM 1777	Royse City	75189
Shiloh Missionary Baptist Church	Youth Church	920 E. 14th St.	Plano	75074
St. Paul Town Hall	Council Chambers	2505 Butcher's Block	St. Paul	75098
The Grove at Frisco Commons	Game Room C	8300 McKinney Rd.	Frisco	75034
Vale Frisco Apartments	The Play Room	12050 Research Rd.	Frisco	75033
Wylie Community Park Center	Meeting Room East	800 Thomas St. #100	Wylie	75098

*Polling locations are subject to change. For the most current list of locations, please visit the Elections webpage at www.collincountytx.gov/elections.

(*Los lugares de votación están sujetos a cambios. Para obtener la lista más actualizada de ubicaciones, visite la página web de Elecciones en www.collincountytx.gov/elections.)

Election Day Vote Centers for the November 5, 2024 Joint General and Special Election – 7 am - 7 pm*
(Centros de votación del día de las elecciones para las Elección de general y especial conjunta del 5 de noviembre de 2024 – 7 am – 7pm)*

Important Note: Eligible Collin County registered voters (with an effective date of registration on or before November 5, 2024) may vote at any Election Day location.

(Nota importante: Los votantes registrados elegibles del Condado de Collin (con una fecha efectiva de registro en o antes del 5 de noviembre de 2024 puede votar en cualquier lugar el día de las elecciones.)

Polling Location (Lugar de Votación)	Room Name (Nombre de la habitación)	Address (Dirección)	City (Ciudad)	Zip Code (Código postal)
Aldridge Elementary School	Gym	720 Pleasant Valley Ln.	Richardson	75080
Allen ISD Service Center	Main Lobby	1451 N. Watters Rd.	Allen	75002
Allen Municipal Courts Facility	Community Room	301 Century Pkwy.	Allen	75013
Anna ISD Administration Building	Board Room	201 E. 7th Street	Anna	75409
Anna Municipal Complex	Lobby	120 W. 7th St.	Anna	75409
Armstrong Middle School	Small Gym	3805 Timberline Dr.	Plano	75074
Barksdale Elementary School	Gymnasium	2424 Midway Rd.	Plano	75093
Benton Staley Middle School	Auxiliary Gym	6927 Stadium Dr.	Frisco	75033
Bethany Elementary School	Gymnasium	2418 Micarta Dr.	Plano	75025
Blue Ridge Community Center	Main Room	200 W. Tilton St.	Blue Ridge	75424
Bowman Middle School	Cafeteria Foyer in Corridor H	2501 Jupiter Rd.	Plano	75074
Carpenter Middle School	Small Gym	3905 Rainier Rd.	Plano	75023
Carpenter Park Recreation Center	South Lobby	6701 Coit Rd.	Plano	75024
Centennial High School	Gymnasium	6901 Coit Road	Frisco	75035
Chandler Elementary School	Gymnasium	1000 Water Oak Drive	Allen	75002
Children’s Health StarCenter	Activity Room	6993 Star Ave.	McKinney	75070
Christ the Servant Lutheran Church	Fellowship Hall	821 S. Greenville Ave.	Allen	75002
Clark High School	Conference Room 100W	523 Spring Creek Pkwy.	Plano	75023
Collin College Celina Campus	Classroom CEC110	2505 Kinship Pkwy.	Celina	75009
Collin College Farmersville Campus	Atrium	501 S. Collin Pkwy.	Farmersville	75442

Polling Location (Lugar de Voación)	Room Name (Nombre de la habitación)	Address (Dirección)	City (Ciudad)	Zip Code (Código postal)
Collin College Frisco Campus	Building J, Room 113	9700 Wade Blvd.	Frisco	75035
Collin College Higher Education Center	Atrium	3452 Spur 399	McKinney	75069
Collin College McKinney Campus	Atrium C Square	2200 University Dr.	McKinney	75071
Collin College Plano Campus	Atrium D Square	2800 E. Spring Creek Pkwy.	Plano	75074
Collin College Wylie Campus	Lobby	391 Country Club Rd.	Wylie	75098
Collin County Elections Office	Voting Room	2010 Redbud Blvd., Suite 102	McKinney	75069
Comerica Center	Lobby	2601 Avenue of the Stars	Frisco	75034
Curtis Middle School	Gymnasium	1530 Rivercrest Blvd.	Frisco	75002
Daffron Elementary School	Gymnasium	3900 Preston Meadow Dr.	Plano	75093
Davis Library	Children's Program Room	7501 Independence Pkwy. A	Plano	75025
Dowell Middle School	Library (D100)	301 S. Ridge Rd.	McKinney	75072
East Plano Islamic Center	Multipurpose Room	4700 14th St.	Plano	75074
Ereckson Middle School	Gymnasium	450 Tatum Drive	Allen	75013
Evans Middle School	Gymnasium	1225 Walnut Springs Dr.	Allen	75013
Ford Middle School	Gymnasium	630 Park Place Dr.	Allen	75002
Fowler Middle School	Gymnasium	3801 McDermott Rd.	Plano	75025
Frankford Middle School	Gymnasium	7706 Osage Plaza Pkwy.	Dallas	75252
Frisco Fire Station #05	Training Room	14300 Eldorado Pkwy.	Frisco	75035
Frisco Fire Station #08	Training Room	14700 Rolater Rd.	Frisco	75035
Gateway Church Prosper Campus	Lobby	4331 E. Prosper Trl.	Prosper	75078
Gay Library	Meeting Room	6861 W. Eldorado Pkwy.	McKinney	75070
Haggard Elementary School	Gym	17820 Campbell Rd.	Dallas	75252
Haggard Library	Programs Room	2501 Colt Rd.	Plano	75075
Harrington Library	Thelma Rice Sproles Program Room	1501 18th St.	Plano	75074
Haun Elementary School	Gymnasium	4500 Quincy Ln.	Plano	75024

Polling Location (Lugar de Votación)	Room Name (Nombre de la habitación)	Address (Dirección)	City (Ciudad)	Zip Code (Código postal)
Hendrick Middle School	Gymnasium	7400 Red River Dr.	Plano	75025
Hickey Elementary School	Gymnasium	4100 Coldwater Creek	Plano	75074
Hightower Elementary School	Gymnasium	2601 Decator Dr.	Plano	75093
Hunt Elementary School	Gymnasium	415 Oriole Dr.	Murphy	75094
Hunt Middle School	Auxiliary Gym	4900 Legendary Dr.	Frisco	75034
Independence High School	Gymnasium	10555 Independence Pkwy.	Frisco	75035
Islamic Association of Collin County	Multipurpose Room	6401 Independence Pkwy.	Plano	75023
Islamic Center of Frisco	Multipurpose Room	11137 Frisco St.	Frisco	75033
Josephine City Hall	Council Chambers	201 Main St.	Josephine	75173
Lavon City Hall	Gymnasium	120 School Rd.	Lavon	75166
Liberty High School	Gymnasium	15250 Rolater Rd.	Frisco	75035
Liberty Recreation Center	NA	2601 Glenclyff Dr.	Plano	75075
Lovejoy ISD Administration Building	Portable #1 Training Room	259 Country Club Rd.	Allen	75002
Lucas Community Center	Community Room	665 Country Club Rd.	Lucas	75002
McCall Elementary School	Gymnasium	6601 Cloverhaven Way	Plano	75074
McKinney Boyd High School	Library A100	600 Lake Forest Dr.	McKinney	75071
McKinney Fire Station #05	Community Room	6600 Virginia Pkwy.	McKinney	75071
McKinney Fire Station #07	Community Room	861 Independence Pkwy.	McKinney	75072
McKinney Fire Station #09	Community Room	4900 Summit View Dr.	McKinney	75071
McKinney Fire Station #10	Community Room	1150 Olympic Crossing	McKinney	75071
McKinney High School	PAC Lobby	1400 E. Wilson Creek Pkwy.	McKinney	75069
McKinney North High School	Auditorium Lobby	2550 Wilmeth Rd.	McKinney	75071
McMillen High School	Gymnasium	750 N. Murphy Rd.	Murphy	75094
Melissa Public Safety Building	Court Room	2402 McKinney Ave.	Melissa	75454
Melissa United Methodist Church	Worship Center	3851 McKinney St.	Melissa	75454

Polling Location (Lugar de Votación)	Room Name (Nombre de la habitación)	Address (Dirección)	City (Ciudad)	Zip Code (Código postal)
Methodist Medical Center Richardson	Conference Room A	2831 E. President George Bush Hwy.	Richardson	75082
Michael J. Felix Community Center	Rooms A and B	3815-E Sachse Rd.	Sachse	75048
Miller Elementary School	Gymnasium	5651 Coventry Dr.	Richardson	75082
Milligan Water Supply	Meeting Room	1400 S. Bridgefarmer Rd.	McKinney	75069
Murphy Activity Center	The Great Hall	201 N. Murphy Rd.	Murphy	75094
Nelson Middle School	Gymnasium	10100 Independence Pkwy.	Frisco	75035
Old Settler's Recreation Center	North Multi-Purpose Room	1201 E. Louisiana St.	McKinney	75069
Parker City Hall	Council Chambers	5700 E. Parker Rd.	Parker	75002
Parr Library	Programs Room	6200 Windhaven Pkwy.	Plano	75093
Plano Senior High	Gymnasium	2200 Independence Pkwy.	Plano	75075
Plano West Senior High	Gymnasium	5601 W. Parker Rd.	Plano	75093
Preston Elementary School	Gymnasium	2455 Hilliard Dr.	Allen	75013
Princeton Municipal Center	615 Training Room	2000 E. Princeton Dr.	Princeton	75407
Prosper ISD Community Room	Foyer	250 W. First St.	Prosper	75078
Prosper Town Hall	Community Room	200 S. Main St.	Prosper	75078
Razor Elementary School	Gymnasium	945 Hedgcox Rd.	Plano	75025
Renner Middle School	Gymnasium	5701 W. Parker Rd.	Plano	75093
Renner-Frankford Branch Library	Programs Room	6400 Frankford Rd.	Dallas	75252
Rice Middle School	Gymnasium	8500 Gifford Dr.	Plano	75025
Roach Middle School	Gymnasium	12499 Independence Pkwy.	Frisco	75035
Robinson Middle School	Gymnasium	6701 Preston Meadow Dr.	Plano	75024
Roy & Helen Hall Memorial Library	Dulaney Room	101 E. Hunt St.	McKinney	75069
Royse City ISD Mike McKinney Maintenance Facility	Training Room	1420 FM 1777	Royse City	75189
Sam Carter Service Center	Lobby	12025 Rolater Rd.	Frisco	75035
Sam Johnson Recreation Center	Gymnasium	401 W. 16th St.	Plano	75075

Polling Location (Lugar de Votación)	Room Name (Nombre de la habitación)	Address (Dirección)	City (Ciudad)	Zip Code (Código postal)
Scoggins Middle School	Gymnasium	7070 Stacy Rd.	McKinney	75070
Seis Lagos Community Services Association	Main Room	222 Seis Lagos Trl.	Wylie	75098
Shepton High School	Gym	5505 Plano Pkwy.	Plano	75093
Shiloh Missionary Baptist Church	Youth Church	920 E. 14th St.	Plano	75074
Sigler Elementary School	Gymnasium	1400 Janwood Dr.	Plano	75075
Slaughter Elementary School	Gymnasium	2706 Wolford Ave.	McKinney	75071
Southfork Mobile Home Park	Event Room	216 Southfork Blvd.	Wylie	75098
St. Paul Town Hall	Council Chambers	2505 Butcher's Block	St. Paul	75098
Stinson Elementary School	Gymnasium	4201 Greenfield Dr.	Richardson	75082
Stonebridge United Methodist Church	Fellowship Hall	1800 S. Stonebridge Dr.	McKinney	75072
The Grove at Frisco Commons	Game Room C	8300 McKinney Rd.	Frisco	75034
Tom Muehlenbeck Recreation Center	Meeting Room A	5801 W. Parker Rd.	Plano	75093
UTD Callier Clinical Research Center	Lobby	811 Synergy Park Blvd.	Richardson	75080
Vale Frisco Apartments	The Play Room	12050 Research Rd.	Frisco	75033
Valley Creek Elementary	Gymnasium	2800 Valley Creek Trl.	McKinney	75070
Vandeventer Middle School	Gymnasium	6075 Independence Pkwy.	Frisco	75035
Verona Baptist Church	Fellowship Hall	7204 FM 1377	Blue Ridge	75424
Weston Community Center	Main Room	117 Main St.	Weston	75097
Woodcreek Church	Atrium - North Entrance	3400 E. Renner Rd.	Richardson	75082
Wyatt Elementary School	Gymnasium	8900 Colt Rd.	Plano	75025
Wylie Community Park Center	Meeting Room East	800 Thomas St. #100	Wylie	75098
Your Community Church - Branch	Fellowship Hall	7011 FM 546	Princeton	75407

*Polling locations are subject to change. For the most current list of locations, please visit the Elections webpage at www.collincountytx.gov/elections.

(*Los lugares de votación están sujetos a cambios. Para obtener la lista más actualizada de ubicaciones, visite la página web de Elecciones en www.collincountytx.gov/elections.)

EXHIBIT "C"

GENERAL ELECTION

November 5, 2024

7:00 AM - 7:00 PM

	POLLING PLACE	DESIGNATED AREA	CONG	COMM	JP/CONST
101	Celeste Methodist Church 207 N 4th Celeste	Fellowship Hall	3	1	3
102	Hogeye Community Center 2772 W FM 1566 Wolfe City	Banquet Hall	3	1	3
103	Kingston Baptist Church 4569 Hwy 69 Greenville	Fellowship Hall	3	1	3
104	Salem-Kinser United Methodist 1315 Rees Greenville	Fellowship Hall	3	1	1
106	Love & Faith Fellowship 1009 Rees Greenville	Fellowship Hall	3	1	1
106	Iglesia Bautista Ridgecrest 5400 Joe Ramsey Greenville	Adult Classroom	3	1	1
107	Crestview Christian Church 5605 Wesley St Greenville	Gym	3	1	1
108	Park Street Baptist 2205 Park St Greenville	Gym	3	1	1
109	Merit Baptist Church 2576 Lake Ave Merit	Cafeteria	3	1	1
110	Floyd Baptist Church 4311 Hwy 380 Greenville	Fellowship Hall	3	1	1
111	New Beginnings Church of Greenville 6407 Sayle St Greenville	Fellowship Hall	3	1	1
212	Innovation First International 6725 W. FM 1570 Greenville	Foyer	3	2	1
213	Harvest Bible Church 4915 Hwy 34S Greenville	Gym	3	2	1
214A	Quinlan City Council Chambers 104 E. Main Quinlan	Council Chambers	3	2	4
214B	Quinlan ISD Admin Bldg 401 E Richmond Ave Quinlan	Board Room	4	2	4
216A	Paradise Baptist Church 3686 CR 2170 Caddo Mills	Fellowship Hall	3	2	1
216B	First Baptist Church 2503 First St. Caddo Mills	Fellowship Hall	3	2	1
216	Union Valley Fire Station 7965 FM 1565 Royse City	Office	3	2	4
217	Faith Temple Baptist Church 11214 Fm 1565 Poetry	Fellowship Hall	4	2	4
318	Prairie Valley Baptist Church 2417 FM 513 Campbell	Fellowship Hall	3	3	1
319	Lone Oak Civic Ctr 111 Town Square Lone Oak	Meeting Room	3	3	1
320	Lake Tawakoni Reg. Chamber 100 W Hwy 276 W Tawakoni	Meeting Room	4	3	4
321	Lakeview Church Family Ctr 11020 FM 751 Quinlan	Foyer	4	3	4
322	Grace Baptist Church 1209 E Quinlan Pkwy Quinlan	Auditorium	4	3	4
323	Cash Fire Department 4745 Hwy 34 S Greenville	Meeting Room	3	3	4
324	The Oaks 271 Jack Finney Blvd Greenville	Ballroom	3	3	1
326	Fletcher Warren Civic Ctr 5501 Hwy 69 S Greenville	Ballroom	3	3	1
426	Cross Trails Cowboy Church 4761 FM 1563 Fairlie	Fellowship Hall	3	4	2
427	Commerce City Hall 1119 Alamo Commerce	Council Chambers	3	4	2
428	1st United Methodist Church 1709 Hwy 50 Commerce	Fellowship Hall	3	4	2
429	Sand Hills Country Club 5950 Sand Hills Dr Campbell	Ballroom	3	4	2
430	Andis Heights Baptist Church 2423 FM 118 Greenville	Fellowship Hall	3	4	1
431	Neylandville City Hall 2469 CR 4311 Greenville	City Hall	3	4	1
432	Calvary Baptist Church 711 Crockett St Wolfe City	Gym	3	4	3
433	** NEW LOCATION ** Bethlehem Baptist Church 3809 Lee St Greenville	Fellowship Hall	3	4	1
434	Campbell Community Center 115 W Main St Campbell	Meeting Room	3	4	1
EARLY VOTE (ALL PRECINCTS)	Fletcher Warren Civic Ctr 5501 Hwy 69 S Greenville	Ballroom	3, 4	1, 2, 3, 4	1, 2, 3, 4
EARLY VOTE (ALL PRECINCTS)	Caddo Mills ISD Admin Bldg 100 Fox Lane, Caddo Mills	Board Room	3, 4	1, 2, 3, 4	1, 2, 3, 4
CENTRAL COUNT	Hunt Co Voter Administration 2217 Washington Greenville				

RESOLUTION NO. _____

A RESOLUTION OF THE CITY COUNCIL OF THE CITY OF JOSEPHINE, TEXAS DECLINING TO CONSENT TO THE CREATION OF GREENWOOD MUNICIPAL UTILITY DISTRICT NO. 1 OF COLLIN COUNTY, TEXAS; AND PROVIDING AN EFFECTIVE DATE.

WHEREAS on May 24, 2024, the City of Josephine, Texas (the “City”) received a Petition for Consent to Creation of Greenwood Municipal Utility District No. 1 of Collin County, Texas (the “Petition”) executed by Sai Dallas Nevada Ventures, LLC, a Texas limited liability company (the “Petitioner”), attached hereto as Exhibit “A”; and

WHEREAS the Petition seeks to create Greenwood Municipal Utility District No. 1 (the “District”), on a tract of land containing 148.671 acres (the “Property”), said tract being being partially located in the extraterritorial jurisdiction of the City; and

WHEREAS Texas Local Government Code, Section 42.042, provides that land within the extraterritorial jurisdiction of a city, town or village may not be included in creation of a political subdivision being created for the purposes stated in the Petition without the written consent of such city, town, or village; and

WHEREAS the City Council of the City desires to adopt a Resolution for the purpose of declining to consent to the inclusion of the Property in the District.

NOW, THEREFORE, BE IT RESOLVED BY THE CITY COUNCIL OF THE CITY OF JOSEPHINE, TEXAS:

Section 1. That the facts set out in the preamble are true and correct and are incorporated herein for all purposes.

Section 2. That the City Council hereby declines to give its written consent to the inclusion of the portion of the Property in the City’s extraterritorial jurisdiction in creation of the District.

Section 3. The City Council of the City officially finds, determines, recites, and declares that a sufficient written notice of the date, hour, place, and subject of this meeting of the City Council was posted at a place convenient to the public at the City Hall and on the official website of the City in the manner and for the time required by law preceding this meeting, as required by the Open Meetings Act, Chapter 551, Texas Government Code, and that this meeting was open to the public as required by law at all times during which this Resolution and the subject matter thereof was discussed, considered, and formally acted upon. The City Council further ratifies, approves, and confirms such written notice and the contents and posting thereof.

Section 4. This Resolution shall take effect immediately from and after its passage, and it is, accordingly, so resolved.

PASSED AND APPROVED by the City Council of the City of Josephine, Texas on the 12th day of August 2024.

APPROVED:

Jason Turney, Mayor

ATTEST:

Patti Brooks, City Secretary

(CITY SEAL)

Approved as to Form:

City Attorney

Exhibit "A"

PETITION FOR CONSENT TO CREATION OF
GREENWOOD MUNICIPAL UTILITY DISTRICT NO. 1 OF COLLIN COUNTY

THE STATE OF TEXAS §

COUNTY OF COLLIN §

TO THE HONORABLE MAYOR AND CITY COUNCIL OF THE CITY OF JOSEPHINE:

The undersigned (collectively, the "Petitioner"), acting pursuant to the provisions of Chapters 49 and 54 of the Texas Water Code, and Section 42.042 of the Texas Local Government Code, respectfully petitions this Honorable Council for its consent to the creation of a municipal utility district, and for cause would respectfully show the following:

I.

The name of the proposed District shall be "Greenwood Municipal Utility District No. 1 of Collin County" (the "District").

II.

The District shall be organized under the terms and provisions of Article III, Section 52, and Article XVI, Section 59, of the Texas Constitution, Chapters 49 and 54 of the Texas Water Code, together with all amendments and additions thereto.

III.

The District shall contain an area of approximately 148.671 acres of land (the "Property"), situated within Collin County, Texas, described by metes and bounds in Exhibit "A," attached hereto and incorporated herein. The Property is located partially within the extraterritorial jurisdiction of the City of Josephine, Collin County, Texas, partially within the extraterritorial jurisdiction of the City of Nevada, Collin County, Texas, and partially located outside the corporate boundaries and extraterritorial jurisdiction of any other municipality. The Property is not within the corporate limits or extraterritorial jurisdiction of any other city, town or village.

IV.

The undersigned constitutes a majority in value of the holders of title to the lands in the proposed District, as shown by the tax rolls and conveyances of record since the date of preparation of said county tax rolls.

V.

The proposed District shall be organized for the following purposes:

- (1) provide a water supply for the District for municipal and domestic uses;
- (2) collect, transport, process, dispose of and control all domestic, industrial, or communal wastes whether in fluid, solid, or composite state;
- (3) gather, conduct, divert and control local storm water or other local harmful excesses of water in the District;
- (4) construct, acquire, improve, maintain and operate macadamized, graveled, or paved roads and turnpikes, or other improvements in aid of those roads; and
- (5) such other construction, installation, maintenance, purchase, and operation of such additional facilities, systems, plants and enterprises as shall be consistent with the purposes for which the District is organized.

The aforementioned purposes may be accomplished by any mechanical and chemical means and processes incident, necessary or helpful to such purposes, to the extent authorized by law and the creation of the District, to the end that public health and welfare may be conserved and promoted, and the purity and sanitary condition of the State's waters protected, effected and restored.

VI.

The general nature of the work anticipated to be done by the District at the present time is: (i) the construction of a water distribution system for domestic purposes; (ii) the construction of a sanitary sewer system; (iii) the control, abatement and amendment of the harmful excess of waters and the reclamation and drainage of overflowed lands within the District; (iv) the construction and financing of macadamized, graveled, or paved roads and turnpikes, or improvements in aid of those roads; and (v) such other construction, installation, maintenance, purchase and operation of such other facilities, systems, plants and enterprises as shall be consistent with the purposes for which the District is organized, all to the extent authorized by law from time to time.

VII.

There is a necessity for the improvements above described because the District is located within an area which will experience a substantial and sustained residential growth within the foreseeable future, is urban in nature and is not supplied with adequate water, sanitary sewer, drainage facilities and services, or roads. The health and welfare of the future inhabitants of the District require the provision of adequate water, storm and sanitary sewer facilities and services, and roads.

The provisions of such water, storm and sanitary sewer facilities and services, and roads will conserve and preserve the natural resources of this State by promoting and protecting the purity and sanitary condition of the State's waters, and will promote and protect the public health

and welfare of the community; therefore, a public necessity exists for the organization of said District.

The property cannot be developed without the creation of the District to finance the water, sanitary sewer, and drainage facilities and services, and roads; therefore, a public necessity exists.

VIII.

The proposed improvements are practicable and feasible, in that the terrain of the territory to be included in the proposed District is of such nature that water, storm and sanitary sewer facilities and services, and roads can be constructed or provided at a reasonable cost; and said territory will be rapidly developed for residential use.

IX.

A preliminary investigation has been instituted to determine the cost of the proposed improvements to be constructed by the District, and it is now estimated by those filing this petition, from such information as they have at this time, that the ultimate cost of such improvements will be approximately \$58,721,130.00.

X.

WHEREFORE, the undersigned respectfully pray that this Petition be granted in all respects and that the City Council of the City of Josephine, Texas, adopt a resolution giving its written consent to the creation of the District.

[THE REMAINDER OF THIS PAGE INTENTIONALLY LEFT BLANK]

EXHIBIT A
LEGAL DESCRIPTION OF THE PROPERTY

Exhibit A
Legal Description

BEING a tract of land situated in the JAMES OSGOOD SURVEY, ABSTRACT NO. 673, City of Nevada, Collin County, Texas and being a portion of a tract of land as described in deed to Paul Daniel, David Daniel and Gregg Daniel, recorded in Volume 6045, Page 1126, Deed Records, Collin County, Texas (D.R.C.C.T.), and being more particularly described as follows:

BEGINNING at a point for corner from which a 5/8-inch iron rod found bears North 25 deg 13 min 59 sec West, a distance of 0.68 feet, said point being situated in the South line of County Road 596 (120' right-of-way, Volume 2852, Page 797, D.R.C.C.T.) and being the most Northerly Northeast corner of said Paul Daniel, David Daniel and Gregg Daniel tract and the Northwest corner of a tract of land as described in deed to Juan A. Hinojosa, recorded in County Clerk's File No. 20141215001356960, Official Public Records, Collin County, Texas (O.P.R.C.C.T.);

THENCE South 01 deg 04 min 52 sec West, departing the North line and along the West line of said Juan A. Hinojosa tract, and along the West line of a tract of land as described in deed to Khoa Le Nguyen, recorded in County Clerk's File No. 20171212001639120, O.P.R.C.C.T., a distance of 3,248.23 feet to a 5/8-inch iron rod with red plastic cap stamped "SPARRSURVEYING" found for corner, said iron rod being the Southwest corner of said Khoa Le Nguyen tract;

THENCE North 89 deg 55 min 10 sec East, departing the West line and along the South line of said Khoa Le Nguyen tract, a distance of 1,066.04 feet to a 1/2-inch iron rod with red plastic cap stamped "W.A.I. 5714" set for corner, from which a 5/8-inch iron rod found bears South 64 deg 11 min 45 sec West, a distance of 2.57 feet, said 1/2-inch iron rod set being the agreed upon Easterly, Northeast corner of a tract of land as described in deed to David Daniel, Paul Daniel, Gregg Daniel and Oliver H. Daniel, recorded in Volume 2123, Page 295, D.R.C.C.T.;

THENCE South 00 deg 16 min 00 sec West, departing said South line, a distance of 1,130.03 feet to a 1/2-inch iron rod with red plastic cap stamped "W.A.I. 5714" set for corner,

THENCE South 89 deg 47 min 55 sec West, a distance of 962.95 feet to a 1/2-inch iron rod with red plastic cap stamped "W.A.I. 5714" set for corner,

THENCE North 00 deg 02 min 35 sec West, a distance of 476.56 feet to a 1/2-inch iron rod found for corner, said iron rod being the Northeast corner of a tract of land as described in deed to Jon Robert Scott and Maria Rocio, recorded in County Clerk's File No. 20211103002254220, O.P.R.C.C.T.;

THENCE South 89 deg 49 min 48 sec West, departing the East line and along the North line of said Jon Robert Scott and Maria Rocio tract, a distance of 1,446.11 feet to a 1/2-inch iron rod with red plastic cap stamped "W.A.I. 5714" set for corner, said iron rod being situated in the East line of a tract of land as described in deed to Ngo Thi Nguyen, recorded in County Clerk's File No. 20140822000905110, O.P.R.C.C.T.;

THENCE North 00 deg 27 min 16 sec East, along the East line of said Ngo Thi Nguyen tract, a distance of 1,199.24 feet to a 1/2-inch iron rod found for corner, said iron rod being the Northeast corner of said Ngo Thi Nguyen tract and the Southeast corner of Lexington Heights Addition an addition to the City of Nevada, Collin County, Texas according to the plat thereof recorded in County Clerk's File No. 20220127010000320, O.P.R.C.C.T.;

THENCE North 00 deg 19 min 50 sec East, departing the North line of said Ngo Thi Nguyen tract and along the East line of said Lexington Heights Addition, a distance of 1,206.88 feet to a 1/2-inch iron rod found for corner and the Northeast corner of said Lexington Heights Addition and the Southeast corner of a tract of land as described in deed to Beryl Ann Turner and James Frank Tolbert, recorded in Volume 826, Page 662, D.R.C.C.T.;

THENCE North 00 deg 11 min 18 sec East, departing the North line of said Lexington Heights Addition and along the East line of said Beryl Ann Turner and James Frank Tolbert tract, a distance of 1,507.55 feet to a 1/2-inch iron rod with red plastic cap stamped "W.A.I. 5714" set for corner, said iron rod being situated in the South line of said County Road 596 and being the Northwest corner of said Paul Daniel, David Daniel and Gregg Daniel tract;

THENCE South 89 deg 40 min 13 sec East, departing the East line of said Beryl Ann Turner and James Frank Tolbert tract and along the South line of said County Road 596 and the North line of said Paul Daniel, David Daniel and Gregg Daniel tract, a distance of 1,194.79 feet to a 1/2-inch iron rod with red plastic cap stamped "W.A.I. 5714" set for corner and the beginning of a curve to the left having a radius of 11,519.18 feet, a central angle of 00 deg 57 min 49 sec, a chord bearing of North 89 deg 49 min 53 sec East and a chord length of 193.72 feet;

THENCE continuing along said common line and along said curve to the left, an arc distance of 193.72 feet to the POINT OF BEGINNING. CONTAINING within these metes and bounds 148.671 acres or 6,476,129 square feet of land, more or less.

RESPECTFULLY SUBMITTED this the 20 day of May, 2024.

PETITIONER:

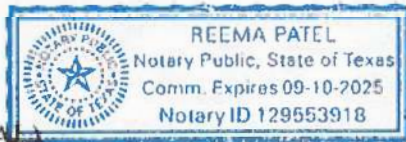
Sai DallasNevada Ventures LLC,
a Texas limited liability company

By: Manager Nevada Ventures LLC,
a Texas limited liability company
its Manager

By: Jaya Prakash Mudhiredy
Name: Jaya Prakash Mudhiredy
Title: Manager

STATE OF TEXAS §
 §
COUNTY OF FORT BEND §

This instrument was acknowledged before me on the 20th day of MAY, 2024 by Jaya Prakash Mudhiredy, Manager of Manager Nevada Ventures LLC, a Texas limited liability company, Manager of Sai DallasNevada Ventures LLC, a Texas limited liability company, on behalf of said limited liability company.



(SEAL)

Reema Patel
Notary Public in and for the State of Texas

August 5, 2024

City of Josephine
City Secretary's Office
Attn: Patti Brooks
201 South Main Street
Josephine, Texas 75173

RE: Petition for Consent to Creation of Political Subdivision in the ETJ

Dear Ms. Brooks:

Please find enclosed one original and one copy of the *Petition for Consent to Creation of Political Subdivision in the Extraterritorial Jurisdiction of the City of Josephine, Texas* ("Consent Petition"). The original is for your records and the other is to be filed-stamped "received" with the date and returned to the courier.

Sincerely,



Scott Eidman, Entitlements Manager - DFW
seidman@greenbrickpartners.com

5501 Headquarters Drive, Suite 300W | Plano, Texas 75024
greenbrickpartners.com | NYSE: GRBK

**PETITION FOR CONSENT TO CREATION OF POLITICAL SUBDIVISION
IN THE EXTRATERRITORIAL JURISDICTION
OF THE CITY OF JOSEPHINE, TEXAS**

THE STATE OF TEXAS §
 §
COUNTY OF COLLIN §

TO THE HONORABLE MAYOR AND CITY COUNCIL OF THE CITY OF JOSEPHINE, TEXAS:

The undersigned petitioner (herein the "Petitioner", whether one or more), being a majority of the persons who hold title to land(s) situated within the area hereinafter described, which represents a total value of more than 50% of the value of all such area, and being a majority in value of the holders of title of the land within said area as indicated by the tax rolls of the Collin Central Appraisal District, acting pursuant to the applicable provisions of the Texas Water Code, as amended, and Section 42.042, Texas Local Government Code, together with all amendments and additions thereto, respectfully petitions this Honorable Body for consent to the creation of a conservation and reclamation district and political subdivision of the State of Texas under Article XVI, Section 59 and Article III, Section 52 of the Texas Constitution within the extraterritorial jurisdiction of the City of Josephine, Texas (the "City"), and would respectfully show the following:

I.

The name of the proposed district shall be "SOUTHEAST COLLIN COUNTY MUNICIPAL UTILITY DISTRICT" (the "District"). There is no other conservation or reclamation district in Collin County, Texas with the same name.

II.

The District shall be created and organized and shall exist under the terms and provisions of Article XVI, Section 59 and Article III, Section 52 of the Texas Constitution and Chapters 49 and 54 of the Texas Water Code, as amended, together with all amendments and additions thereto.

III.

The District shall contain an area of approximately 207.336 acres of land, situated within Collin County, Texas, described by metes and bounds in Exhibit "A", which is attached hereto and made a part hereof for all purposes. The described property is partially located within the extraterritorial jurisdiction of the City of Josephine, Texas.

IV.

The undersigned constitute the current sole landowners of the property to be included within the District.

V.

The District shall be created for all of the purposes set forth in Article XVI, Section 59 and Article III, Section 52, Texas Constitution; Chapters 49 and 54, Texas Water Code, as amended; and purposes and authority subsequently acquired and approved for roadways by Chapter 54, Water Code or other applicable law.

VI.

The general nature of the work proposed to be done by the District at the present time is the construction, maintenance and operation of a waterworks system, including the purchase and sale of water, for domestic and commercial purposes; the construction, maintenance and operation of a sanitary sewer collection, treatment and disposal system, for domestic and commercial purposes; the construction, installation, maintenance, purchase and operation of drainage and roadway facilities and improvements; and the construction, installation, maintenance, purchase and operation of facilities, systems, plants and enterprises of such additional facilities as shall be consonant with the purposes for which the District is organized.

VII.

There is a necessity for the improvements described above for the following reasons: The area of the District is urban in nature and is in close proximity to populous and developed sections of Collin County. The District's area will, within the immediate future, experience a substantial and sustained residential and commercial growth. Said area is not supplied with adequate water and sanitary sewer facilities and services or with adequate drainage facilities and does not have adequate fire suppression facilities, parks and recreational land and facilities, or roads or improvements in aid thereof. The health and welfare of the future inhabitants of the area and of territories adjacent thereto require the installation and acquisition of an adequate water supply and sewage disposal system, an adequate drainage system for and within the area of the District, adequate fire suppression facilities, adequate parks and recreational land and facilities, and roads or improvements in aid thereof.

A public necessity exists for the organization of such District to provide for the purchase, construction, extension, improvement, maintenance and operation of such waterworks and sanitary sewer system, such drainage facilities, such fire suppression facilities, parks and recreational land and facilities, and roads or improvements in aid thereof, in order to promote and protect the purity and sanitary condition of the State's waters and the public health and welfare of the community.

VIII.

Said proposed improvements are practicable and feasible, in that the terrain of the territory to be included in the District is of such a nature that a waterworks, sanitary sewer, drainage, storm sewer and roadway system can be constructed at a reasonable cost, currently estimated at \$84,500,000, with reasonable ad valorem tax and assessment rates and water and sewer rates, and said territory will be developed for residential and commercial purposes. The District shall be designated a noncity service district in the meaning of Section 54.106, Texas Water Code, as the District does not currently propose to connect to the City's water or sewer system or propose to contract with regional water and wastewater facilities serving the area within the District, as of the date this Petition is filed.

WHEREFORE, the undersigned respectfully pray that this Petition be granted in all respects and that the City of Josephine give its written consent to the creation of the District, and for such other orders, acts, procedure and relief as are proper and necessary and appropriate to the purpose of creating and organizing the District and to the execution of the purposes for which the District shall be organized.

THE REMAINDER OF THIS PAGE INTENTIONALLY LEFT BLANK

EXECUTED THIS 1st day of August, 2024.


PETITIONER

Bobbie Williams

By: *Bobbie Williams*
Name: Bobbie Williams

STATE OF TEXAS §
COUNTY OF COLLIN §

This instrument was acknowledged before on August 1, 2024, by
Bobbie Williams.



[SEAL]

Kristy Lyn Chandler
Notary Public, State of Texas

EXECUTED THIS 1st day of August, 2024.


PETITIONER

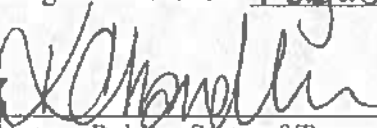
Maurice Williams

By: 
Name: Maurice Williams

STATE OF TEXAS §
COUNTY OF COLLIN §

This instrument was acknowledged before on August 1, 2024, by Maurice Williams.




Notary Public, State of Texas

EXECUTED THIS 1st day of August, 2024.


PETITIONER

Kimberly Williams Barnett

By: Kimberly Williams Barnett
Name: Kimberly Williams Barnett

STATE OF TEXAS §
COUNTY OF COLLIN §

This instrument was acknowledged before on August 1, 2024, by
Kimberly Williams Barnett.



Kristy Lyn Chandler
Notary Public, State of Texas

EXECUTED THIS 31st day of July, 2024.


PETITIONER

Kristi Williams Neyes

By: *Kristi Williams Neyes*
Name: Kristi Williams Neyes

STATE OF TEXAS §
COUNTY OF COLLIN §

This instrument was acknowledged before on July 31, 2024, by
Kristi Williams Neyes.



K. Chandler
Notary Public, State of Texas

EXHIBIT "A"

Legal Description

207.336 ACRES

SOUTHEAST COLLIN COUNTY MUD NO. 1

BEING A 207.336 ACRE TRACT OF LAND SITUATED IN THE WILLIAM C. WARD SURVEY, ABSTRACT NO. 949, COLLIN COUNTY, TEXAS, AND BEING ALL OF A 52 ACRE TRACT OF LAND, CONVEYED AS "FIRST TRACT" AND ALL OF A 52 ACRE TRACT OF LAND OF CONVEYED AS "SECOND TRACT" TO BOBBIE WILLIAMS, AS RECORDED IN VOLUME 5383, PAGE 2046 AND IN COUNTY CLERK'S FILE NO. 2003- 0053983, OFFICIAL PUBLIC RECORDS, COLLIN COUNTY, TEXAS AND ALL OF A 103.627 ACRE TRACT OF LAND CONVEYED TO MAURICE WILLIAMS, KIMBERLY WILLIAMS BARNETT, AND KRISTI WILLIAMS NEYES, AS RECORDED IN COUNTY CLERK'S FILE NO. 20110207000130060, OFFICIAL PUBLIC RECORDS, COLLIN COUNTY, TEXAS. SAID 207.336 ACRE TRACT, WITH BEARING BASIS BEING GRID NORTH, TEXAS STATE PLANE COORDINATES, NORTH CENTRAL ZONE NAD83, DETERMINED BY GPS OBSERVATIONS UTILIZING THE ALLTERRA RTKNET, BEING MORE PARTICULARLY DESCRIBED BY METES AND BOUNDS AS FOLLOWS:

BEGINNING AT A 2" ALUMINUM DISC STAMPED "R-DELTA ENGINEERS 101550-00" FOUND FOR THE SOUTHWEST CORNER OF SAID "SECOND TRACT" AND THE COMMON SOUTHEAST CORNER OF A TRACT OF LAND CONVEYED AS "THIRD TRACT" TO ROY BRIAN WEBB AND ANDREA KAY CAMPBELL, AS RECORDED IN VOLUME 4573, PAGE 563, AND IN COUNTY CLERK'S FILE NO. 99-0156603, OFFICIAL PUBLIC RECORDS, COLLIN COUNTY, TEXAS. SAID POINT BEING ON THE NORTH LINE OF A 70 ACRE TRACT OF LAND CONVEYED AS "TRACT 6" TO NANCY EVANS KEIM HOLDINGS, LP, AS RECORDED IN COUNTY CLERK'S FILE NO. 2023000035365, OFFICIAL PUBLIC RECORDS, COLLIN COUNTY, TEXAS;

THENCE, NORTH 00 DEGREES 04 MINUTES 26 SECONDS EAST, ALONG THE WEST LINE OF SAID "SECOND TRACT" AND THE COMMON EAST LINE OF SAID "THIRD TRACT", A DISTANCE OF 2288.07 FEET TO A POINT FOR THE NORTHWEST CORNER OF SAID "SECOND TRACT", THE COMMON NORTHEAST CORNER OF SAID "THIRD TRACT", THE COMMON SOUTHEAST CORNER OF A 26.05 ACRE TRACT OF LAND CONVEYED TO VARMA PENMATSA AND SIRESHA PENMATSA, AS RECORDED IN COUNTY CLERK'S FILE NO. 20210419000777670, OFFICIAL PUBLIC RECORDS, COLLIN COUNTY, TEXAS, AND THE COMMON SOUTHWEST CORNER OF AFORESAID "FIRST TRACT", FROM WHICH A 2" ALUMINUM DISC STAMPED "R- DELTA ENGINEERS 101550-00" FOUND BEARS NORTH 88 DEGREES 51 MINUTES 55 SECONDS WEST, A DISTANCE OF 6.93 FEET;

THENCE, NORTH 00 DEGREES 24 MINUTES 21 SECONDS EAST, ALONG THE WEST LINE OF SAID "FIRST TRACT" AND THE COMMON EAST LINE OF SAID 26.05 ACRE TRACT, PASSING AT A DISTANCE OF 2288.19 FEET A 2" ALUMINUM DISC STAMPED "R-DELTA ENGINEERS 101550-00" FOUND AND CONTINUING ALONG SAID COMMON LINE, IN ALL, A TOTAL DISTANCE OF 2308.22 FEET TO A SPIKE WITH WASHER STAMPED "R-DELTA ENG. RPLS 4184" FOUND FOR THE NORTHWEST CORNER OF SAID "FIRST TRACT" AND THE COMMON NORTHEAST CORNER OF SAID 26.05 ACRE TRACT. SAID POINT BEING ON THE SOUTH LINE OF A 110.008 ACRE TRACT OF LAND CONVEYED TO STEPHEN R. OGLETREE, TRUSTEE OF SKYRISE DEVELOPERS, LLC, AS RECORDED IN COUNTY CLERK'S FILE NO. 20070817001151950, OFFICIAL PUBLIC RECORDS, COLLIN COUNTY, TEXAS. SAID POINT BEING IN THE APPROXIMATE CENTER OF COUNTY ROAD NO. 637, (A PRESCRIPTIVE RIGHT-OF-WAY);

THENCE, SOUTH 88 DEGREES 01 MINUTE 48 SECONDS EAST, ALONG THE NORTH LINE OF SAID "FIRST TRACT" AND AFORESAID 103.627 ACRE TRACT, AND THE COMMON SOUTH LINE OF SAID 110.008 ACRE TRACT, THE SOUTH LINE OF A 19.57 ACRE TRACT OF LAND CONVEYED TO WHEATON COLLEGE, AS RECORDED IN VOLUME 828, PAGE 500, DEED RECORDS, COLLIN COUNTY, TEXAS, AND THE SOUTH LINE OF A 176.139 ACRE TRACT OF LAND CONVEYED TO THE KEY PARTNERSHIP NO. 2, LTD., AS RECORDED IN COUNTY CLERK'S FILE NO. 93-0105763, OFFICIAL PUBLIC RECORDS, COLLIN COUNTY, TEXAS, AND WITH SAID COUNTY ROAD NO. 637, PASSING AT A DISTANCE OF 980.37 FEET A SPIKE WITH WASHER STAMPED "R-DELTA ENG. RPLS 4184" FOUND FOR THE NORTHEAST CORNER OF SAID "FIRST TRACT" AND THE COMMON NORTHWEST CORNER OF SAID 103.627 ACRE TRACT, AND CONTINUING, IN ALL, A TOTAL DISTANCE OF 1978.70 FEET TO A POINT FOR THE NORTHEAST CORNER OF SAID 103.627 ACRE TRACT;

THENCE, SOUTH 00 DEGREES 19 MINUTES 15 SECONDS WEST, ALONG THE EAST LINE OF SAID 103.627 ACRE TRACT PASSING AT A DISTANCE OF 123.69 FEET A 5/8" IRON ROD FOUND FOR THE NORTHWEST CORNER OF TRACT OF LAND CONVEYED AS "TRACT #2" TO EVELIN RUIZ DIAZ AND JOSE ISABEL MANDUJONO REYES, AS RECORDED IN COUNTY CLERK'S FILE NO. 2023000087289, OFFICIAL PUBLIC RECORDS, COLLIN COUNTY, TEXAS, AND CONTINUING ALONG THE EAST LINE OF SAID 103.627 ACRE TRACT AND THE COMMON WEST LINE OF "TRACT #2", PASSING AT A DISTANCE OF 1305.81 FEET A 5/8" IRON ROD FOUND FOR THE SOUTHEAST CORNER OF SAID "TRACT #2" AND THE COMMON NORTHWEST CORNER OF A 2.00 ACRE TRACT OF LAND CONVEYED AS "TRACT #1" TO EVELIN RUIZ DIAZ AND JOSE ISABEL MANDUJONO REYES, AS RECORDED IN COUNTY CLERK'S FILE NO. 2023000087289, OFFICIAL PUBLIC RECORDS, COLLIN COUNTY, TEXAS, AND CONTINUING ALONG SAID EAST LINE AND THE COMMON WEST LINE OF SAID 2.00 ACRE TRACT, IN ALL, A TOTAL DISTANCE OF 1601.09 FEET TO A 1/2" IRON ROD FOUND FOR AN ANGLE POINT IN SAID EAST LINE, THE COMMON SOUTHWEST CORNER OF SAID 2.00 ACRE TRACT, AND THE COMMON

NORTHWEST CORNER OF A 40 ACRE TRACT OF LAND CONVEYED AS "TRACT TWELVE" TO KEITH BRANDON CLINARD AND KENNETH WESLEY CLINARD, AS RECORDED IN COUNTY CLERK'S FILE NO. 201100221000188020, OFFICIAL PUBLIC RECORDS, COLLIN COUNTY, TEXAS:

THENCE, SOUTH 00 DEGREES 33 MINUTES 39 SECONDS WEST, CONTINUING ALONG THE EAST LINE OF SAID 103.627 ACRE TRACT, THE COMMON WEST LINE OF SAID 40 ACRE TRACT, THE COMMON WEST LINE OF A 60 ACRE TRACT OF LAND CONVEYED AS "TRACT ELEVEN" TO KEITH BRANDON CLINARD AND KENNETH WESLEY CLINARD, AS RECORDED IN COUNTY CLERK'S FILE NO. 201100221000188020, OFFICIAL PUBLIC RECORDS, COLLIN COUNTY, TEXAS, AND THE WEST LINE OF A 50 ACRE TRACT OF LAND CONVEYED TO NANCY EVANS KEIM HOLDINGS, LP. AS RECORDED IN COUNTY CLERK'S FILE NO. 2023000035365, OFFICIAL PUBLIC RECORDS, COLLIN COUNTY, TEXAS, A DISTANCE OF 2953.04 FEET TO A 1/2" IRON ROD WITH CAP STAMPED "WAI 5714" FOUND FOR THE SOUTHEAST CORNER OF SAID 103.627 ACRE TRACT, THE COMMON SOUTHWEST CORNER OF SAID 50 ACRE TRACT, THE COMMON NORTHWEST CORNER OF A 27 ACRE TRACT OF LAND CONVEYED AS "TRACT TWO" TO DONALD R. CLINARD, AS RECORDED IN VOLUME 806, PAGE 617, DEED RECORDS, COLLIN COUNTY, TEXAS, AND THE COMMON NORTHEAST CORNER OF A 30 ACRE TRACT OF LAND CONVEYED AS "TRACT 1" TO NANCY EVANS KEIM HOLDINGS, LP. AS RECORDED IN COUNTY CLERK'S FILE NO. 2023000035365, OFFICIAL PUBLIC RECORDS, COLLIN COUNTY, TEXAS. SAID POINT BEING WITHIN COUNTY ROAD NO. 639, (A PRESCRIPTIVE RIGHT-OF-WAY);

THENCE, NORTH 89 DEGREES 14 MINUTES 59 SECONDS WEST, ALONG THE SOUTH LINE OF SAID 103.627 ACRE TRACT, THE COMMON NORTH LINE OF SAID 30 ACRE TRACT, AND THE NORTH LINE OF AFORESAID 70 ACRE TRACT, A DISTANCE OF

989.55 FEET TO A 2" ALUMINUM DISC STAMPED "R-DELTA ENGINEERS 101550-00" FOUND FOR THE SOUTHWEST CORNER OF SAID 103.627 ACRE TRACT AND THE COMMON SOUTHEAST CORNER OF AFORESAID "SECOND TRACT";

THENCE, NORTH 89 DEGREES 14 MINUTES 39 SECONDS WEST, ALONG THE SOUTH LINE OF SAID "SECOND TRACT" AND THE COMMON NORTH LINE OF SAID 70 ACRE TRACT, A DISTANCE OF 969.60 FEET TO THE POINT OF BEGINNING AND CONTAINING A CALCULATED AREA OF 9,031,538 SQUARE FEET OR 207.336 ACRES OF LAND.

MUD MAP

Josephine, Texas

Updated: August 2024

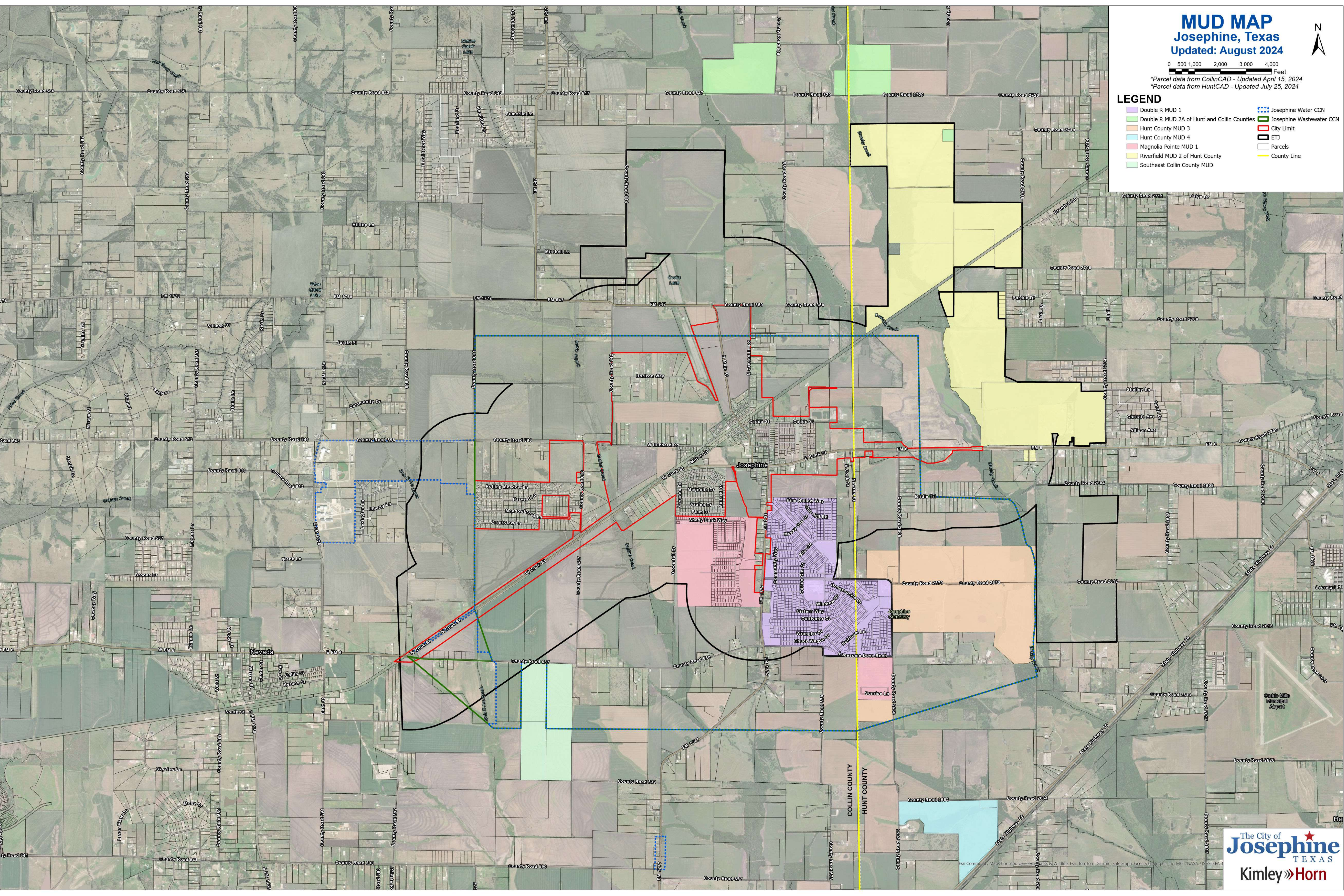


0 500 1,000 2,000 3,000 4,000 Feet

*Parcel data from CollinCAD - Updated April 15, 2024
 *Parcel data from HuntCAD - Updated July 25, 2024

LEGEND

- Double R MUD 1
- Double R MUD 2A of Hunt and Collin Counties
- Hunt County MUD 3
- Hunt County MUD 4
- Magnolia Pointe MUD 1
- Riverfield MUD 2 of Hunt County
- Southeast Collin County MUD
- Josephine Water CCN
- Josephine Wastewater CCN
- City Limit
- ETJ
- County Line
- Parcels



RESOLUTION NO. _____

A RESOLUTION OF THE CITY COUNCIL OF THE CITY OF JOSEPHINE, TEXAS, AUTHORIZING THE CITY ADMINISTRATOR TO SUBMIT A PROPOSED RESOLUTION TO THE TEXAS MUNICIPAL LEAGUE (TML) FOR CONSIDERATION AT THE OCTOBER 2024 TML ANNUAL CONFERENCE RELATING TO REQUIREMENTS FOR CREATION OF MUNICIPAL UTILITY DISTRICTS (MUDS) LOCATED WITHIN THE EXTRATERRITORIAL JURISDICTION (ETJ) OF AN INCORPORATED CITY.

WHEREAS, the City of Josephine is surrounded by Municipal Utility Districts (MUDs) located just outside Josephine city limits; and

WHEREAS, the City continues to receive additional MUD petitions and recognizes that not all MUDs develop in a responsible manner;

WHEREAS, the city has concerns about new MUDs created by the Texas Commission on Environmental Quality (TCEQ) and observes the TCEQ MUD application process is inadequate;

WHEREAS, the City recognizes that MUDs have the potential to deplete limited and valuable resources creating burdens for city, county and school district taxpayers; and

WHEREAS, the Texas Municipal League is currently accepting Resolutions for consideration of items to be included in the TML Legislative Agenda at the TML Annual Conference to be held in October 2024; and

WHEREAS, the Josephine City Council wishes to authorize the City Administrator to present the proposed resolution relating to requirements for creation of MUDs located within a city’s ETJ for consideration by the delegates at the TML Annual Conference.

NOW THEREFORE, BE IT RESOLVED that the City Council of the City of Josephine authorizes the City Administrator to submit the proposed resolution, attached as Exhibit “A” related to MUD creation, to delegates for consideration at the 2024 TML Annual Conference.

PASSED AND APPROVED by the Josephine City Council this 12th day of August, 2024

APPROVED:

Jason Turney, Mayor

ATTEST:

Patti Brooks, City Secretary

EXHIBIT "A"

A RESOLUTION RELATING TO REQUIREMENTS FOR CREATION OF MUNICIPAL UTILITY DISTRICTS (MUDs) LOCATED WITHIN THE EXTRATERRITORIAL JURISDICTION (ETJ) OF AN INCORPORATED CITY.

WHEREAS, Municipal Utility Districts (MUDs) are primarily established through the Texas Commission on Environmental Quality (TCEQ); and

WHEREAS, MUDs are frequently situated outside of an incorporated city yet within a city's extraterritorial jurisdiction (ETJ); and

WHEREAS, MUDs can be detrimental to adjacent cities by consuming valuable and limited resources, such as water supply, wastewater capacity, emergency services, and utilizing recreational facilities without contributing to city property taxes, thereby creating a scenario where city taxpayers subsidize MUDs; and

WHEREAS, TCEQ's application process does not require confirmation of sufficient water supply and infrastructure from retail and wholesale water suppliers proposed to serve MUDs; and

WHEREAS, TCEQ's application process does not obligate a MUD to participate in funding facilities for available utility providers if such funding would create a financial hardship for the MUD, resulting in petitions to opt out of existing utility CCNs, wasted capital improvement planning efforts and creating a veritable landscape of insufficient wastewater treatment facilities; and

WHEREAS, TCEQ's MUD application process does not mandate that a MUD provide essential services such as police, fire, ambulance, and animal control, thus imposing a financial burden on counties and adjacent cities that have mutual aid agreements with counties; and

WHEREAS, TCEQ's application process does not require MUDs to provide adequate land dedication, or advance funding to school districts to ensure proper educational facility planning, thereby causing financial and logistical burdens for school districts accommodating rapidly growing student populations; and

WHEREAS, only one registered voter residing within a MUD district is required to vote in favor of significant debt issuance to fund a MUD, with no oversight regarding the validity of MUD elections; and

WHEREAS, MUD property owners are permitted to petition for removal from a city's ETJ thus avoiding financial participation for infrastructure and development standards when creating a MUD; and

WHEREAS, Municipal Utility Districts (MUDs) are frequently considered a means to provide affordable housing, the reality is that high and ongoing MUD taxes can undermine this goal, making housing less affordable over time, while the primary beneficiaries of MUDs are the developers rather than the residents.

NOW, THEREFORE, BE IT RESOLVED by delegates assembled at the 2024 Annual Conference of the Texas Municipal League that the League seek introduction and passage of legislation to change the MUD application and creation process by supporting the following reforms:

1. **Shift of MUD Creation Authority:** Remove TCEQ from the creation process transferring all MUD creation powers to the Texas Legislature.
2. **Assuring Sufficient Resources:** Require MUDs to provide sufficient evidence of the availability of water supply, wastewater capacity, and road infrastructure to meet the needs of MUD developments without depleting resources of existing and entitled city and county developments.
3. **Verify Application Data.** Require MUDs obtain city and/or county acceptance of MUD engineering and market data analysis, verified by agreed upon third party reviewer, to protect city and county taxpayers from poorly planned MUDs that may potentially harm existing or planned developments or interfere with planned capital improvements.
4. **No Eminent Domain Powers:** Remove a MUD's ability to use powers of eminent domain.
5. **Protect School Districts:** Require proposed MUDs to provide adequate notice, land dedication, and advance funding to school districts accommodating a fast-growing student population.
6. **Limit Debt:** Set new criteria limiting the amount of MUD debt issuance and placing caps on ongoing administrative costs to protect future MUD residents from exorbitant ongoing MUD taxes.
7. **Service Contracts:** Require MUDs to contract for police, fire, ambulance, animal control, and solid waste removal ensuring services are provided to MUD residents at actual cost and not subsidized by other entities.
8. **Election Integrity.** Change the MUD debt issuance election process to increase transparency and oversight.
9. **Protect against ETJ & CCN Removal:** Exempt MUDs from the ability to petition out of a city's ETJ and/or CCN to avoid financial obligations and standards required for responsible land development.
10. **Provide Annexation Exceptions:** Provide for an exception to allow city annexation in lieu of MUD creation if taxes created for proposed MUD financing exceed an adjacent city's stacked tax and city is able and willing to provide all essential services.

PASSED AND APPROVED by the membership of the Texas Municipal League this ___ day of October, 2024.