



AGENDA
CITY COUNCIL REGULAR MEETING
FEBRUARY 10, 2025 @ 6:00 P.M.
JOSEPHINE CITY HALL, 201 MAIN STREET, JOSEPHINE, TEXAS 75173

City of Josephine YouTube Channel – live stream available.

<https://www.youtube.com/@CityofJosephine>

Jason Turney	Mayor
Doug Ewing	Place 1
Brad Ahlfinger	Place 2
Alex Esquivel	Place 3
Dr. Pam Sardo	Place 4
Gary Chappell	Place 5

The City of Josephine reserves the right to realign the order of the agenda at any time prior to adjournment. If during the course of the meeting covered by this notice, the City Council should determine that a closed or executive meeting or session of the City Council or a consultation with the attorney for the City should be held or is required, then such closed or executive meeting or session or consultation with attorney as authorized by the Texas Open Meeting Act, Texas Government Code §551.001 et seq. (the “Act”), will be held by the City Council at the date, hour and place given in this notice or as soon after the commencement of the meeting covered by this notice as the City Council may conveniently meet in such closed or executive meeting or session or consult with the attorney for the City concerning any and all subjects and all purposes permitted by the Act, including, but not limited to the following sanctions and purposes:

Texas Government Code Section

§551.071 – *Private consultation with the attorney for the City of Josephine*

§551.072 – *Discussing purchase, exchange, lease, or value of real property*

§551.073 – *Discussing gifts and donations*

§551.074 – *Discussing personnel or to hear complaints against personnel*

§551.087 – *Discussing economic development negotiations*

1. Call to Order – Roll Call
2. Pledge of Allegiance
3. Invocation
4. Police Chief Graham – Introduction of new Police Officer – Nicolas Trejo.
5. Citizen Comments

At this time, any person may address the Council regarding an item that is not on the agenda. Anyone wishing to address the Council on an item on the agenda may do so at this time or wait until the item is considered. Each person must state his or her address for the record and each person will have up to three minutes. Because of state law, no discussion or action may be taken at this meeting on items not listed on this agenda, other than to make statements to specific information in response to a citizen’s inquiry or to recite existing policy in response to the inquiry, or to consider and act to place the item on a future council agenda.

6. Consent Agenda

All items under the Consent Agenda are considered routine by the City Council and will be enacted by one motion. There will not be separate discussion of these items. If discussion is desired, that item will be removed from the Consent Agenda and will be considered separately.

1. Approval of the minutes of the January 13, 2025, Regular Meeting.

2. Receive Department Reports – January 2025

Water and Street Department

Police Department

Fire Department

Animal Control

Code Enforcement

7. New Business

A) Discuss, consider, and act to approve an agreement between the City of Josephine and Nevada Special Utility District designating retail water service territory (CCN).

Agreement

B) Receive an update from Project Manager Ethel Huggins representing AGCM regarding the Community Center, Public Safety Building and City Hall Annex projects followed by consideration, and action to accept the reports.

Report

C) Receive the monthly Engineering Report from Dunaway/DBI followed by discussion, consideration, and action to accept the report.

Report

D) Receive the monthly Engineering Report from Kimley-Horn and Associates followed by discussion, consideration, and action to accept the report.

Report

E) Discuss, consider, and act to approve an Ordinance organizing the City of Josephine Fire Department.

Ordinance

F) Discuss, consider, and act to set a date for a City Council Strategic Planning and Goal Setting Work Session to be scheduled for March or April.

G) Discuss, consider, and act to approve a transfer of funds in the amount of \$225,000 from the former Josephine Community Development Corporation account to the City's operating fund to pay for a portion of the Community Center renovations.

H) Discuss, consider, and act to approve an expenditure in the amount of \$28,755 for materials and labor to resurface the splash pad.

8. Recess Regular Meeting.

9. Executive Session.

A. Pursuant to Section 551.071 – Government Code – Private Consultation with the city attorney. The City Council will meet in Executive Session (closed meeting).

- 1. Update regarding TCEQ matters related to the North Wastewater Treatment Plant.**
- 2. Creation of Industrial Districts in the Extraterritorial Jurisdiction (ETJ) of the city.**

B. Pursuant to Section 551.072 – Government Code – Discussing purchase, exchange, lease, or value of real property. The City Council will meet in Executive Session (closed meeting).

- 1. 405 Main Street**

10. Adjourn Executive Session.

11. Reconvene Regular Meeting.

I) Discuss, consider, and act on any items resulting from Executive Session discussion.

J) Discuss, consider, and act regarding any requests by Council members for consideration of items to be placed on a future agenda.

12. Adjournment

I, PATTI BROOKS, CITY SECRETARY of the City of Josephine, Texas, do hereby certify that this notice was posted on the city website at: www.cityofjosephinetx.com, the Post Office, the City Park Bulletin Board and the front window of the City Hall on the 7th day of February 2025 and remained so posted for at least 72 continuous hours preceding the scheduled time of said meeting.

Approved By: Jason Turney, Mayor

Attest: Patti Brooks, City Secretary

**MINUTES
CITY OF JOSEPHINE – CITY COUNCIL
REGULAR MEETING
JANUARY 13, 2025**

Mayor Turney called the meeting to order at 6:00 p.m.

Council members present: Mayor Turney, Doug Ewing, Alex Esquivel, Dr. Pam Sardo & Gary Chappell.

Council members absent: Brad Ahlfinger.

Pledge of Allegiance led by Mayor Turney.

Invocation: Dr. Pam Sardo.

Police Chief Graham presented Certificates of Recognition to the sponsors and volunteers for the Shop With a Cop Christmas.

Republic Services

One and Done Auto

Josephine First Baptist Church

Mr. and Mrs. Lloyd Brown

Ali Sherif – Valero – provided lunch

Speed Fab-Crete

Dr. Pam Sardo

Santa & Mrs. Claus

Abernathy Roeder Boyd Hullett Tax Attorneys

Project Linus – Blankets for each child

Highland Mortgage

Omniserve Pest Control

Peoples

Walmart

Police Chief Graham presented Sargeant Billy Lanier with the Office of the Year award along with a plaque and an award from Representative Candy Noble.

Mayor Turney presented a Certificate of Recognition for help with the Angel Tree to the Josephine Volunteer Fire Department and Republic Services.

Mayor Turney presented a Proclamation to Chantel Ballard with the American Heart Association proclaiming February 2025 as “Love Your Heart” Month in Josephine as requested by Dr. Pam Sardo.

Citizens Comments – No comments made.

Consent Agenda.

Doug Ewing made a motion to approve the Consent Agenda. Seconded by Gary Chappell. All in favor, the motion passed.

New Business.

Update from Project Manager Ethel Huggins representing AGCM regarding the Community Center, Public Safety Building and City Hall Annex projects.

Summary of Work During this Period.

Public Safety Building:

Earthwork/Site Grading/Building Pad – 97%
Foundation – 48%
Structural Steel – 100%
Plumbing – 16%

Community Center:

Site Grading – 100%	Doors/Hardware – 100%
Concrete Paving – 100%	Glass/Storefront – 100%
Striping – 100%	Drywall/Ceilings – 100%
Landscape & Irrigation – 0%	Flooring/Base – 100%
Masonry – 100%	Paint – 100%
Metals/Millwork – 100%	Accessories – 100%
Waterproofing – 100%	MEP – 100%
Projector/Window Treatment – 0%	Generator – 100%

Annex Building:

Completed

Project Schedule Review:

Major Activities Achieved this Period:

Public Safety Building:

Pre-cast Wall Erection.
Roof Beams & Joists.
Roof Decking.
Apparatus Bay Masonry work completed.
Steel & Electrical equipment delivered on site.

Community Center:

95% of the work has been completed.
Contractor is working to provide updates on the remaining items.
Coordination has taken place for final inspection.

Annex Building:

Punch List items have been completed.
Soft-Closing documents are in the works.

Alex Esquivel made a motion to accept the report. Seconded by Gary Chappell. All in favor, the motion passed.

Project Linus sponsors arrived, and Chief Graham presented a Certificate of Recognition for their sponsorship and blankets provided.

Amendment No. 01 to the Project Management Services Contract with AGCM.

City Administrator Lisa Palomba explained that the only change is to extend the project.

Doug Ewing made a motion to approve Amendment No. 01 to the Project Management Services Contract between the City of Josephine and AGCM. Seconded by Alex Esquivel. All in favor, the motion passed.

Monthly engineering report – Dunaway/DBI – Jacob Dupuis.

Doug Ewing made a motion to accept the report from Dunaway/DBI. Seconded by Gary Chappell. All in favor, the motion passed.

Final Plat – Meadow Ridge Estates – Jacob Dupuis.

Gary Chappell made a motion to approve the Final Plat for Meadow Ridge Estates. Seconded by Alex Esquivel. All in favor, the motion passed.

Regional planning for water/wastewater facilities intended to serve Municipal Utility Districts (MUDS). Requested by Council member Dr. Sardo.

City Administrative Lisa Palomba provided information to the Council with information from TCEQ's website regarding this matter. When developers start requesting services for MUDS being planned, the Council will need to have a plan in place on whether the city will want to serve them or not. She suggested that the Strategic Planning and Goal setting workshop will be the time to discuss this more.

Monthly engineering report – Kimley-Horn and Associates – Elizabeth Livergood.

Alex Esquivel made a motion to accept the report from Kimley-Horn and Associates. Seconded by Doug Ewing. All in favor, the motion passed.

Title 5, Chapter 176 – Disclosures of Certain Relationships with Local Government Officers. Requested by Council member Dr. Sardo. This will be in Executive Session.

Potential issuance of a Request for Qualifications (RFQ) for engineering firms. Requested by Council member Dr. Sardo.

Dr. Sardo presented her thoughts on this, and City Administrator Lisa Palomba read the staff report that she had included in the packet.

Representative from Kimley-Horn and Associates – Aaron Rader from the Dallas office spoke about the concerns that the Council may have. He explained that they are required to provide disclosures when they are working on projects for the city and for another party with a potential project in Josephine.

Dr. Sardo asked if the Council had any interest in being informed about projects that were being worked on by companies that the city works with and are working with the other side on projects in Josephine.

Aaron Rader said that item G and item H are two different topics and item G pertains to Kimley-Horn having any personal relationships with anyone that works for Josephine. That is why the Conflict-of-Interest forms were provided to the city indicating that there are no personal relationships.

Mayor Turney asked the Council if they had any concerns and there were none.

Resolution approving an agreement for a plan to transition the Josephine Volunteer Fire Department to a city-owned and operated fire department.

City Administrator Lisa Palomba went through the proposed resolution and explained it to the Council.

Gary Chappell made a motion to approve the Resolution with the following amendments: Keeping the Wayne and Mary Allen plaque on the current site and the expansion of the definition of the Head of Department. Seconded by Doug Ewing. All in favor, the motion passed.

Discussion regarding an ordinance creating and organizing the City of Josephine Fire Department.

City Administrator Lisa Palomba explained that this is a first draft and asked that the Council review the ordinance and send all questions and comments to her so that the ordinance can be adopted at the February Council meeting.

Update regarding the Municipal Development District (MDD) Board Application process.

City Administrator Lisa Palomba has a draft but said that the Bylaws should be in place first and she is looking at other MDDs and getting more information.

Receive an update from City Administrator Lisa Palomba regarding a possible ordinance requiring all telecommunications equipment to be placed at ground level or below.

Requested by Council member Brad Ahlfinger who is not present at this meeting.

Gary Chappell explained that the companies that are installing in the utility right-of-way in neighborhoods are putting large boxes in the easement.

Lisa Palomba is waiting to hear from the PUC about what is allowed. She will bring this back to Council as she gets more information.

Council member Dr. Sardo asked if when a company comes in to get a permit to install in the utility easement, would the city put a notice on the website to notify residents that a new company may be coming to your yard to install new utilities.

Lisa agreed with this and said that the utility right-of-way ordinance could even be amended to require that the company put out a notice a certain number of days in advance, and who to contact with any questions.

9. Recess Regular Meeting at 7:37 p.m.

10. Executive Session at 7:38 p.m.

A. Pursuant to Government Code Section 551.072 (Discussing purchase, exchange, lease, or value of real property), the City Council will adjourn into Executive Session (closed meeting).

1. Discuss High Meadow Estates Utility Easements.
2. Discuss Greenville St. Drainage Easement.

B. Pursuant to Section 551.071 – Government Code – Private Consultation with the city attorney. The City Council will meet in Executive Session (closed meeting).

1. Update regarding TCEQ Hearing for the North Wastewater Treatment Plant.
2. Conflict of Interest Questionnaire (CIQ) Re: Kimley-Horn and Associates.

C. Pursuant to Government Code Section 551.074 (Personnel Matters), the City Council will adjourn into Executive Session (closed meeting) to deliberate the appointment, employment, evaluation, reassignment, duties, discipline, or dismissal of a public officer or employee (City Administrator Annual Review).

- 11. Adjourn Executive Session at 8:49 p.m.
- 12. Reconvene Regular Meeting at 8:50 p.m.

Items resulting from Executive Session.

Gary Chappell made a motion to authorize the City Administrator to proceed as directed. Seconded
City Council Strategic Planning and Goal Setting Workshop.

The Council should email Lisa Palomba with dates that they are not available. This will be placed on the February agenda.

Items to be placed on a future agenda by Council members.
None were requested.

Gary Chappell made a motion to adjourn at 8:52 p.m. Seconded by Doug Ewing. All in favor, the motion passed.

ATTEST:

APPROVED BY:

Patti Brooks, City Secretary

Jason Turney, Mayor

The City of
Josephine
TEXAS
Public Works



Water Report

January 2025

- ▶ **Water Mains Repaired:** 2 **Comments:** _____
- ▶ **Water Meters Set** 29 **Comments:** _____
- ▶ **Line Locates:** 8 **Comments:** _____
- ▶ **Sewer Stoppages:** 1 **Comments:** _____
- ▶ **Sewer Lift Station:** 2 **Comments:** _____
- ▶ **Emergency callouts:** 11 **Comments:** _____
- ▶ **Turn Off's/ Turn On's:** 6/7 **Comments:** _____
- ▶ **Final Read's:** 41 **Comments:** _____

Water Report, cont.

- Meter Leaks 7 Comments: _____
- Pressure Check 0 Comments: _____
- Re-Read's 15 Comments: _____
- Meter changes out's 2 Comments: _____
- Shut off's for Non Pymt. 67 Comments: _____

250 Work Orders Received and Completed in the month of January.

Public works project's:

- Added overflow parking for community center.
- Repaired water main leaks.
- Final Water line connection at the new ground storage.
- Landscaping around the new Annex building.
- Kept all water and wastewater facilities from freezing.

Wastewater Report

January 2025

- Processed 14 tons of sludge
- Found a faulted pump in fountain view pulled, repaired and reinstalled.
- Replaced level transducer in the main lift station.
- Did maintenance on fine screen.
- Swapped out bad VFD at WWTP lift station.
- Pump #2 seal failed at WWTP lift station had new one installed.



Citation Listing By Officer

Josephine Municipal Court

2/6/2025 8:51:35 AM

Citation Listing Report

Totals By Citation Type For 01/01/2025 - 01/31/2025



		Citations	Violations
Report Total			
By Citation Type	R-Police Department	15	26
	ReportTotal	15	26
Agency Totals			
PD-Police Department			
By Citation Type	R-Police Department	15	26
	PD-Police Department Total	15	26
	Agency Total	15	26
Agency By Officer Totals			
PD-Police Department			
Bigby, Christopher / 3032			
By Citation Type	R-Police Department	6	12
	Officer Total	6	12
Brown, Reid / 3404			
By Citation Type	R-Police Department	2	2
	Officer Total	2	2
DeLeon, M. / 3027			
By Citation Type	R-Police Department	1	3
	Officer Total	1	3
Reyna, Miguel / 7312			
By Citation Type	R-Police Department	1	1
	Officer Total	1	1
Robles, M. / 3023			
By Citation Type	R-Police Department	1	1
	Officer Total	1	1
Vose, Barclay / 3030			
By Citation Type	R-Police Department	3	5
	Officer Total	3	5
Wright, N. / 3021			
By Citation Type	R-Police Department	1	2
	Officer Total	1	2
	PD-Police Department	15	26
	Agency Total		

Citation Listing By Officer



Josephine Municipal Court

2/6/2025 8:51:35 AM

Citation Listing Report

Totals By Offense For 01/01/2025 - 01/31/2025

	Citations	Violations
Report Total		
3001B-Speeding 10-15 (Moving)	2	2
3001C-Speeding 16-20 (Moving)	1	1
3006-Ran Stop Sign (Moving)	4	4
3049-Fail To Maintain Financial Responsibility (Moving)	7	7
3101-Driving While License Invalid/ Suspended (Moving)	2	2
3103-No Operators License/ Operating Motor Vehicle Without Valid DI (Moving)	4	4
3656-Display Expired License Plates (Moving)	2	2
3668-Operate Expired Or Unregistered Motor Vehicle	3	3
7002A-Assault/family Violence	1	1
ReportTotal	15	26
Agency Totals		
PD-Police Department		
3001B-Speeding 10-15 (Moving)	2	2
3001C-Speeding 16-20 (Moving)	1	1
3006-Ran Stop Sign (Moving)	4	4
3049-Fail To Maintain Financial Responsibility (Moving)	7	7
3101-Driving While License Invalid/ Suspended (Moving)	2	2
3103-No Operators License/ Operating Motor Vehicle Without Valid DI (Moving)	4	4
3656-Display Expired License Plates	2	2
3668-Operate Expired Or Unregistered Motor Vehicle	3	3
7002A-Assault/family Violence	1	1
PD-Police Department Total	15	26
Agency Total	15	26
Agency By Officer Totals		
PD-Police Department		
Bigby, Christopher / 3032		
3001B-Speeding 10-15 (Moving)	1	1
3006-Ran Stop Sign (Moving)	2	2
3049-Fail To Maintain Financial Responsibility (Moving)	3	3
3101-Driving While License Invalid/ Suspended (Moving)	2	2
3103-No Operators License/ Operating Motor Vehicle Without Valid DI (Moving)	1	1
3668-Operate Expired Or Unregistered Motor Vehicle	3	3
Officer Total	6	12
Brown, Reid / 3404		
3001C-Speeding 16-20 (Moving)	1	1
7002A-Assault/family Violence	1	1
Officer Total	2	2
DeLeon, M. / 3027		
3006-Ran Stop Sign (Moving)	1	1
3049-Fail To Maintain Financial Responsibility (Moving)	1	1
3656-Display Expired License Plates (Moving)	1	1
Officer Total	1	3
Reyna, Miguel / 7312		
3049-Fail To Maintain Financial Responsibility (Moving)	1	1
Officer Total	1	1
Robles, M. / 3023		
3049-Fail To Maintain Financial Responsibility (Moving)	1	1
Officer Total	1	1

Citation Listing By Officer



Josephine Municipal Court

2/6/2025 8:51:35 AM

Citation Listing Report

Totals By Offense For 01/01/2025 - 01/31/2025

	Citations	Violations
<hr/>		
PD-Police Department		
Vose, Barclay / 3030		
3001B-Speeding 10-15 (Moving)	1	1
3006-Ran Stop Sign (Moving)	1	1
3103-No Operators License/ Operating Motor Vehicle Without Valid DI (Moving)	3	3
Officer Total	3	5
Wright, N. / 3021		
3049-Fail To Maintain Financial Responsibility (Moving)	1	1
3656-Display Expired License Plates (Moving)	1	1
Officer Total	1	2
PD-Police Department	15	26
Agency Total		
<hr/> <hr/>		

Calls For Service Multiple Criteria

1/1/2025 12:00:00AM - 1/31/2025 11:59:59PM

CFSNo	CallTaker	Received	CallType	ActCallType	ReportingParty	Disp	C/S	Address	Dist	Grid	Officer
25000001	N WRIGHT	01/01/2025 00:00:23	BUILDCK	BUILDCK		A2	O	390 W COOK ST	7300	4400	WRIGHT, NICOLAS #7309
25000018	L PAYNE	01/01/2025 00:10:08	WORKS	WORKS	KATHY	CT	P	602 MAGNOLIA CT	7300	4400	REYNA, MIGUEL #7312
25000019	L SAULTERS	01/01/2025 00:11:04	DDIST	VERBAL	FEMALE CALLER	N0	P	1303 COMMUNITY WAY	7300	4401	WRIGHT, NICOLAS #7309
25000035	C GLASSCOK K	01/01/2025 00:19:21	WORKS	WORKS	ANON	N3	P	AZALEA DR / MALLARD DR	7300	4400	WRIGHT, NICOLAS #7309
25000037	L SAULTERS	01/01/2025 00:22:01	GUN	GUN	ROAL	CT	P	812 W HUBBARD RD	7300	4400	REYNA, MIGUEL #7312
25000054	L SAULTERS	01/01/2025 00:35:17	WORKS	WORKS	BARBARA	N10	P	415 CHUCK WAGON DR	7300	4401	WRIGHT, NICOLAS #7309
25000056	L PAYNE	01/01/2025 00:37:12	WORKS	WORKS	SARAH	N0	P	1611 FLAT RIDGE CT	7300	4401	REYNA, MIGUEL #7312
25000074	C GLASSCOK K	01/01/2025 00:58:02	WORKS	WORKS	ANON	N0	P	SILO CIR / TIN ROOF LN	7300	4400	WRIGHT, NICOLAS #7309
25000098	M REYNA	01/01/2025 01:34:44	BUILDCK	BUILDCK	REYNA	A2	O	120 WEST COOK JOSEPHINE	INVAL 9999		REYNA, MIGUEL #7312
25000132	M REYNA	01/01/2025 02:27:23	SWATCH	SWATCH	REYNA	N0	O	1111 BURLAP LN	7300	4400	REYNA, MIGUEL #7312
25000158	M REYNA	01/01/2025 03:22:21	BUILDCK	BUILDCK	REYNA	A2	O	310 E COOK ST	7300	4400	REYNA, MIGUEL #7312
25000168	M REYNA	01/01/2025 04:05:06	BUILDCK	BUILDCK	REYNA	A2	O	390 W COOK ST	7300	4400	REYNA, MIGUEL #7312
25000182	M REYNA	01/01/2025 05:00:25	BUILDCK	BUILDCK		A2	O	610 E COOK ST	7300	4400	REYNA, MIGUEL #7312
25000184	C GLASSCOK K	01/01/2025 05:07:01	GUN	GUN		N3	P	409 MERCER DR	7300	4400	WRIGHT, NICOLAS #7309
25000198	B VOSE	01/01/2025 06:08:36	BUILDCK	BUILDCK		A2	O	711 EAST ST	7300	4400	VOSE, BARCLAY #7313
25000243	B VOSE	01/01/2025 09:05:03	SWATCH	SWATCH	VOSE	N0	O	310 E COOK ST	7300	4400	VOSE, BARCLAY #7313
25000252	J SHANNON	01/01/2025 09:51:11	MP	AAST	CANDY	N0	P	18908 HILLTOP LN	140	1241	VOSE, BARCLAY #7313
25000297	B VOSE	01/01/2025 11:29:24	BUILDCK	BUILDCK	VOSE	A2	O	900 MAIN ST	7300	4400	VOSE, BARCLAY #7313
25000333	B VOSE	01/01/2025 13:10:33	BUILDCK	BUILDCK	VOSE	A2	O	1201 COTTON GIN CT	7300	4401	VOSE, BARCLAY #7313

Address Range: NONE Room No: % Street Name: % Street Type: % /// Phone No: NONE
 Call Type: NONE /// Call Type Excluded: NONE
 Actual Call Type: NONE /// Actual Call Type Excluded: NONE
 Call Dispo: NONE /// Call Source: NONE
 Unit: NONE /// Officer: 7313 /// Call Taker: NONE
 Remark: NONE
 District: NONE /// Grid: NONE /// City: NONE

CFSNo	CallTaker	Received	CallType	ActCallType	ReportingParty	Disp	C/S	Address	Dist	Grid	Officer
25000355	A VANOVER	01/01/2025 14:27:24	BUILDCK	BUILDCK		A2	O	610 E COOK ST	7300	4400	VANOVER, ADAM #7306
25000361	T MIDDLETON	01/01/2025 14:31:06	AALARM	AALARM	ADT	A2	A	1415 VINTAGE RD	7300	4401	VANOVER, ADAM #7306
25000365	T MIDDLETON	01/01/2025 14:35:56	VBURG	VANDAL	CRYSTAL	R1	P	513 MAGNOLIA DR	7300	4400	VANOVER, ADAM #7306
25000371	S GOMEZ	01/01/2025 14:51:19	THREAT	JUVENILE	TUCKER, JOHNATHAN	N10	P	810 RUSTIC WAY	7300	4400	VANOVER, ADAM #7306
25000388	I CHAPMAN	01/01/2025 15:32:29	DDIST	DDIST	CRAWFORD,KE LLY	N0	P	609 SAVANNA DR	7300	4400	VANOVER, ADAM #7306
25000412	M ALLEN	01/01/2025 16:56:59	TS	TS	VANOVER, ADAM	CT	O	390 W COOK ST	7300	4400	VANOVER, ADAM #7306
25000467	J PRITCHARD	01/01/2025 18:50:37	TS	TS	BIGBY, CHRISTOPHER	CT	O	W COOK ST / MILTON ST	7300	4400	BIGBY, CHRISTOPHER #7314
25000485	J PRITCHARD	01/01/2025 19:17:42	TS	TS	BIGBY, CHRISTOPHER	CT	O	MOSSY OAK DR / EAST ST	7300	4400	BIGBY, CHRISTOPHER #7314
25000497	J PRITCHARD	01/01/2025 19:45:35	TS	TS	VANOVER, ADAM	CT	O	FM 1777 / SADDLECREEK	7300	4400	VANOVER, ADAM #7306
25000508	A INGRAM	01/01/2025 20:04:05	WORKS	WORKS	PRAYCHECK, TONY	N10	P	918 LEXINGTON LN	7300	4400	BIGBY, CHRISTOPHER #7314
25000527	A INGRAM	01/01/2025 20:55:04	NDIST	NDIST	THOMAS, DAVID	N10	P	208 CULTIVATOR CT	7300	4401	BIGBY, CHRISTOPHER #7314
25000571	A VANOVER	01/01/2025 21:53:53	BUILDCK	BUILDCK		A2	O	1201 COTTON GIN CT	7300	4401	VANOVER, ADAM #7306
25000594	J PRITCHARD	01/01/2025 22:21:48	AAST	AAST	BIGBY, CHRISTOPHER	N12	O	MAIN ST / ARH ST	4600	4600	BIGBY, CHRISTOPHER #7314
25000606	J MARLER	01/01/2025 22:45:27	NDIST	NDIST	DAWN	N10	P	502 AZALEA DR	7300	4400	VANOVER, ADAM #7306
25000615	A VANOVER	01/01/2025 23:01:59	BUILDCK	BUILDCK		A2	O	390 W COOK ST	7300	4400	VANOVER, ADAM #7306

Address Range: NONE Room No: % Street Name: % Street Type: % /// Phone No: NONE
Call Type: NONE /// Call Type Excluded: NONE
Actual Call Type: NONE /// Actual Call Type Excluded: NONE
Call Dispo: NONE /// Call Source: NONE
Unit: NONE /// Officer: 7306 /// Call Taker: NONE
Remark: NONE
District: NONE /// Grid: NONE /// City: NONE

CFSNo	CallTaker	Received	CallType	ActCallType	ReportingParty	Disp	C/S	Address	Dist	Grid	Officer
25000646	J PRITCHARD D	01/01/2025 23:57:22	TS	TS	BIGBY, CHRISTOPHER	CT	O	390 W COOK ST	7300	4400	BIGBY, CHRISTOPHER #7314
25000672	A VANOVER	01/02/2025 01:13:38	BUILDCK	BUILDCK		A2	O	900 MAIN ST	7300	4400	VANOVER, ADAM #7306
25000722	C BIGBY	01/02/2025 03:25:03	BUILDCK	BUILDCK		A2	O	390 W COOK ST	7300	4400	BIGBY, CHRISTOPHER #7314
25000726	C BIGBY	01/02/2025 03:34:37	BUILDCK	BUILDCK		A2	O	310 E COOK ST	7300	4400	BIGBY, CHRISTOPHER #7314
25000729	C BIGBY	01/02/2025 03:39:40	BUILDCK	BUILDCK		A2	O	610 E COOK ST	7300	4400	BIGBY, CHRISTOPHER #7314
25000735	K SANTIBAN EZ	01/02/2025 04:02:55	MENTAL	MENTAL	CINDY	N10	P	316 PENNINGTON RD	7300	4400	BIGBY, CHRISTOPHER #7314
25000761	B VOSE	01/02/2025 05:44:14	BUILDCK	BUILDCK	VOSE	A2	O	711 EAST ST	7300	4400	VOSE, BARCLAY #7313
25000769	B VOSE	01/02/2025 06:17:54	SWATCH	SWATCH	VOSE	N0	O	610 E COOK ST	7300	4400	VOSE, BARCLAY #7313
25000830	B VOSE	01/02/2025 08:23:16	SWATCH	SWATCH	VOSE	N0	O	310 E COOK ST	7300	4400	VOSE, BARCLAY #7313
25000872	B VOSE	01/02/2025 09:24:40	BUILDCK	BUILDCK	VOSE	A2	O	1201 COTTON GIN CT	7300	4401	VOSE, BARCLAY #7313
25000922	B VOSE	01/02/2025 10:15:54	BUILDCK	BUILDCK	VOSE	A2	O	900 MAIN ST	7300	4400	VOSE, BARCLAY #7313
25000985	B VOSE	01/02/2025 11:52:23	SWATCH	SWATCH	VOSE	N0	O	390 W COOK ST	7300	4400	VOSE, BARCLAY #7313
25001043	D JARRELL	01/02/2025 13:29:29	TS	TS	VOSE, BARCLAY	CT	O	390 W COOK ST	7300	4400	VOSE, BARCLAY #7313
25001117	D JARRELL	01/02/2025 14:56:37	TS	TS	VOSE, BARCLAY	CT	O	E COOK ST / HUNT COUNTY LINE	7300	4400	VOSE, BARCLAY #7313
25001145	A VANOVER	01/02/2025 15:38:42	BUILDCK	BUILDCK		A2	O	310 E COOK ST	7300	4400	VANOVER, ADAM #7306
25001186	T MIDDLETON	01/02/2025 17:07:02	TS	TS	VANOVER, ADAM	CT	O	W COOK ST / SEBASTIAN LN	7300	4400	VANOVER, ADAM #7306
25001198	T MIDDLETON	01/02/2025 17:30:52	TS	TS	VANOVER, ADAM	CT	O	W COOK ST / PARK DR	7300	4400	VANOVER, ADAM #7306
25001222	C BIGBY	01/02/2025 18:01:37	BUILDCK	BUILDCK		A2	O	390 W COOK ST	7300	4400	BIGBY, CHRISTOPHER #7314
25001229	P TANUVASA	01/02/2025 18:19:35	TS	TS	BIGBY, CHRISTOPHER	CT	O	311 FOUNTAIN VIEW LN	7300	4400	BIGBY, CHRISTOPHER #7314

Address Range: NONE Room No: % Street Name: % Street Type: % /// Phone No: NONE
Call Type: NONE /// Call Type Excluded: NONE
Actual Call Type: NONE /// Actual Call Type Excluded: NONE
Call Dispo: NONE /// Call Source: NONE
Unit: NONE /// Officer: 623 /// Call Taker: NONE
Remark: NONE
District: NONE /// Grid: NONE /// City: NONE

CFSNo	CallTaker	Received	CallType	ActCallType	ReportingParty	Disp	C/S	Address	Dist	Grid	Officer
25001257	A VANOVER	01/02/2025 19:10:29	BUILDCK	BUILDCK		A2	O	1201 COTTON GIN CT	7300	4401	VANOVER, ADAM #7306
25001271	G VENABLE	01/02/2025 19:31:32	CITIZEN	CITIZEN	BIGBY, CHRISTOPHER	N10	O	SEBASTIAN LN / W COOK ST	7300	4400	BIGBY, CHRISTOPHER #7314
25001276	L SHIELDS	01/02/2025 19:38:33	BURG1	JUVENILE	BRETT	N10	P	305 SILO CIR	7300	4400	VANOVER, ADAM #7306
25001410	E BURRIS-DY ER	01/02/2025 23:01:38	FALARM	FALARM	ADT	N1	9	710 COTTONWOOD WAY	7300	4401	BIGBY, CHRISTOPHER #7314
25001412	G VENABLE	01/02/2025 23:08:24	VEH	VEH	BIGBY, CHRISTOPHER	CT	O	1100 COMMUNITY WAY	7300	4401	BIGBY, CHRISTOPHER #7314
25001417	G VENABLE	01/02/2025 23:13:41	TS	TS	BIGBY, CHRISTOPHER	CT	O	KNAPSACK LN / LOWHILL DR	7300	4401	BIGBY, CHRISTOPHER #7314
25001455	P TANUVASA	01/03/2025 00:42:31	PARKING	PARKING	BIGBY, CHRISTOPHER	CT	O	207 CADDO ST	7300	4400	BIGBY, CHRISTOPHER #7314
25001459	P TANUVASA	01/03/2025 00:51:58	VEH	VEH	BIGBY, CHRISTOPHER	CT	O	310 S MAIN ST	7300	4400	BIGBY, CHRISTOPHER #7314
25001522	C BIGBY	01/03/2025 03:31:06	BUILDCK	BUILDCK		A2	O	310 E COOK ST	7300	4400	BIGBY, CHRISTOPHER #7314
25001536	C BIGBY	01/03/2025 04:18:24	BUILDCK	BUILDCK		A2	O	610 E COOK ST	7300	4400	BIGBY, CHRISTOPHER #7314
25001539	G VENABLE	01/03/2025 04:37:14	TS	TS	BIGBY, CHRISTOPHER	CT	O	W COOK ST / SEBASTIAN LN	7300	4400	BIGBY, CHRISTOPHER #7314
25001553	B VOSE	01/03/2025 05:55:46	BUILDCK	BUILDCK	VOSE	A2	O	711 EAST ST	7300	4400	VOSE, BARCLAY #7313
25001602	B VOSE	01/03/2025 07:24:55	BUILDCK	BUILDCK	VOSE	A2	O	900 MAIN ST	7300	4400	VOSE, BARCLAY #7313
25001638	S GOMEZ	01/03/2025 08:49:43	AALARM	AALARM	HOME PRO	N0	A	316 PENNINGTON RD	7300	4400	VOSE, BARCLAY #7313
25001663	B VOSE	01/03/2025 09:17:52	BUILDCK	BUILDCK		A2	O	1201 COTTON GIN CT	7300	4401	VOSE, BARCLAY #7313
25001737	B VOSE	01/03/2025 11:09:28	SWATCH	SWATCH	VOSE	N0	O	390 W COOK ST	7300	4400	VOSE, BARCLAY #7313
25001753	B VOSE	01/03/2025 11:41:11	SWATCH	SWATCH	VOSE	N0	O	310 E COOK ST	7300	4400	VOSE, BARCLAY #7313
25001800	T SCHOELEN	01/03/2025 13:13:27	ANIMAL	ANIMAL	WELDON, CAROLINE	N0	P	601 PINE HOLLOW WAY	7300	4400	VOSE, BARCLAY #7313
25001881	T MIDDLETO N	01/03/2025 15:15:13	TS	TS	VOSE, BARCLAY	CT	O	FM 1777 / LONESOME DOVE RANCH	7300	4400	VOSE, BARCLAY #7313

Address Range: NONE Room No: % Street Name: % Street Type: % /// Phone No: NONE
Call Type: NONE /// Call Type Excluded: NONE
Actual Call Type: NONE /// Actual Call Type Excluded: NONE
Call Dispo: NONE /// Call Source: NONE
Unit: NONE /// Officer: 625 /// Call Taker: NONE
Remark: NONE
District: NONE /// Grid: NONE /// City: NONE

CFSNo	CallTaker	Received	CallType	ActCallType	ReportingParty	Disp	C/S	Address	Dist	Grid	Officer
25001887	T MIDDLETON	01/03/2025 15:22:25	TS	TS	VANOVER, ADAM	CT	O	900 COUNTRY RD	7300	4401	VANOVER, ADAM #7306
25001936	M ALLEN	01/03/2025 16:20:22	THEFT	THEFT	CHRISTIAN	R1	P	1114 HOMESTEAD LN	7300	4400	VANOVER, ADAM #7306
25001988	P TANUVASA	01/03/2025 18:00:52	CIVIL	CIVIL	BROWN, RYAN	N5	P	1008 COMMUNITY WAY	7300	4401	
25002026	P TANUVASA	01/03/2025 18:38:50	PERSON	PERSON	KARINA	ER	P	1020 WESTERN WAY	7300	4400	
25002078	G VENABLE	01/03/2025 19:35:05	CIVIL	CIVIL	MALUAN	N5	P	1102 STOCKYARD ST	7300	4400	
25002217	A MABRY	01/03/2025 22:45:27	TS	TS	VANOVER, ADAM	CT	O	900 MAIN ST	7300	4400	VANOVER, ADAM #7306
25002218	G VENABLE	01/03/2025 22:46:00	TS	TS	BIGBY, CHRISTOPHER	CT	O	310 E COOK ST	7300	4400	BIGBY, CHRISTOPHER #7314
25002230	A VANOVER	01/03/2025 23:07:30	BUILDCK	BUILDCK		A2	O	1201 COTTON GIN CT	7300	4401	VANOVER, ADAM #7306
25002235	A MABRY	01/03/2025 23:12:56	TS	TS	BIGBY, CHRISTOPHER	CT	O	SADDLETREE DR / EAST ST	7300	4400	BIGBY, CHRISTOPHER #7314
25002243	A MABRY	01/03/2025 23:24:07	ANIMAL	ANIMAL	BIGBY, CHRISTOPHER	AN3	O	201 RIGGING RING DR	7300	4400	BIGBY, CHRISTOPHER #7314
25002261	A MABRY	01/03/2025 23:51:57	TS	TS	BIGBY, CHRISTOPHER	CT	O	MOSSY OAK DR / WINDMILL DR	7300	4400	BIGBY, CHRISTOPHER #7314
25002286	E BURRIS-DYER	01/04/2025 00:43:38	VCALARM	VCALARM	PRO VIGIL	N0	A	800 LEXINGTON LN	7300	4402	BIGBY, CHRISTOPHER #7314
25002310	A MABRY	01/04/2025 01:24:10	NDIST	NDIST	LOREN	N10	P	302 SILO CIR	7300	4400	BIGBY, CHRISTOPHER #7314
25002336	P TANUVASA	01/04/2025 02:15:36	NDIST	NDIST	MARILYN	N0	P	302 SILO CIR	7300	4400	BIGBY, CHRISTOPHER #7314
25002344	G VENABLE	01/04/2025 02:35:22	TS	TS	BIGBY, CHRISTOPHER	CT	O	1100 COMMUNITY WAY	7300	4401	BIGBY, CHRISTOPHER #7314
25002354	G VENABLE	01/04/2025 02:54:56	CITIZEN	CITIZEN	BIGBY, CHRISTOPHER	N10	O	302 SILO CIR	7300	4400	BIGBY, CHRISTOPHER #7314
25002361	G VENABLE	01/04/2025 03:35:57	TS	TS	BIGBY, CHRISTOPHER	CT	O	310 S MAIN ST	7300	4400	BIGBY, CHRISTOPHER #7314
25002370	C BIGBY	01/04/2025 03:58:39	BUILDCK	BUILDCK		A2	O	390 W COOK ST	7300	4400	BIGBY, CHRISTOPHER #7314

Address Range: NONE Room No: % Street Name: % Street Type: % /// Phone No: NONE
Call Type: NONE /// Call Type Excluded: NONE
Actual Call Type: NONE /// Actual Call Type Excluded: NONE
Call Dispo: NONE /// Call Source: NONE
Unit: NONE /// Officer: 7314 /// Call Taker: NONE
Remark: NONE
District: NONE /// Grid: NONE /// City: NONE

CFSNo	CallTaker	Received	CallType	ActCallType	ReportingParty	Disp	C/S	Address	Dist	Grid	Officer
25002372	C BIGBY	01/04/2025 04:01:46	BUILDCK	BUILDCK		A2	O	310 E COOK ST	7300	4400	BIGBY, CHRISTOPHER #7314
25002377	C BIGBY	01/04/2025 04:28:46	BUILDCK	BUILDCK		A2	O	610 E COOK ST	7300	4400	BIGBY, CHRISTOPHER #7314
25002426	R BROWN	01/04/2025 07:18:43	BUILDCK	BUILDCK	BROWN	A2	O	310 E COOK ST	7300	4400	BROWN, REID #7310
25002436	R BROWN	01/04/2025 07:44:04	BUILDCK	BUILDCK	BROWN	A2	O	1201 COTTON GIN CT	7300	4401	BROWN, REID #7310
25002443	T SCHOELEN	01/04/2025 07:53:22	PARKING	PARKING	BROWN, REID	CT	O	WINDROW DR / HONEYSUCKLE DR	7300	4400	BROWN, REID #7310
25002460	R BROWN	01/04/2025 08:27:52	TEA	TEA	BROWN	N0	O	INDEPENDENCE TRL / W HUBBARD ST	7300	4402	BROWN, REID #7310
25002462	T SCHOELEN	01/04/2025 08:32:52	TS	TS	BROWN, REID	CT	O	W HUBBARD RD / COUNTY ROAD 642	7300	4400	BROWN, REID #7310
25002513	R BROWN	01/04/2025 09:36:52	BUILDCK	BUILDCK	BROWN	A2	O	900 MAIN ST	7300	4400	BROWN, REID #7310
25002528	T MIDDLETON	01/04/2025 09:57:24	SPEED	SPEED	ROBERT	N0	P	CHARMED WAY / MILLSTEAD RILL DR	7300	4400	BROWN, REID #7310
25002549	S GOMEZ	01/04/2025 10:34:37	TS	TS	BROWN, REID	CT	O	MOSSY OAK DR / EAST ST	7300	4400	BROWN, REID #7310
25002576	T MIDDLETON	01/04/2025 11:13:07	FIRST	FIRST	WAYNE	N0	P	903 W COOK ST	7300	4400	BROWN, REID #7310
25002605	R BROWN	01/04/2025 12:05:06	TEA	TEA	BROWN	N0	O	CHARMED WAY / TURNWOOD RUN	7300	4400	BROWN, REID #7310
25002620	T SCHOELEN	01/04/2025 12:39:51	TS	TS	BROWN, REID	CT	O	COUNTY ROAD 596 / COUNTY ROAD 642	140	1270	BROWN, REID #7310
25002628	M ALLEN	01/04/2025 12:56:55	LOOSE	LOOSE	BLAKE	N0	P	FM 6 / CHARMED WAY	7300	4400	BROWN, REID #7310
25002637	R BROWN	01/04/2025 13:09:17	SWATCH	SWATCH	BROWN	N0	O	610 E COOK ST	7300	4400	BROWN, REID #7310
25002650	R BROWN	01/04/2025 13:47:24	BUILDCK	BUILDCK	BROWN	A2	O	1201 COTTON GIN CT	7300	4401	BROWN, REID #7310
25002681	R BROWN	01/04/2025 14:46:28	BUILDCK	BUILDCK	BROWN	A2	O	900 MAIN ST	7300	4400	BROWN, REID #7310
25002691	R BROWN	01/04/2025 15:16:38	TEA	TEA	BROWN	N0	O	CHARMED WAY / TURNWOOD RUN	7300	4400	BROWN, REID #7310
25002699	R BROWN	01/04/2025 15:35:21	SWATCH	SWATCH	BROWN	N0	O	610 E COOK ST	7300	4400	BROWN, REID #7310
25002725	R BROWN	01/04/2025 16:34:56	SWATCH	SWATCH	BROWN	N0	O	310 E COOK ST	7300	4400	BROWN, REID #7310
25002742	T MIDDLETON	01/04/2025 17:36:48	AALARM	AALARM	ADT	A3	A	407 CHUCK WAGON DR	7300	4401	WRIGHT, NICOLAS #7309

Address Range: NONE Room No: % Street Name: % Street Type: % /// Phone No: NONE
Call Type: NONE /// Call Type Excluded: NONE
Actual Call Type: NONE /// Actual Call Type Excluded: NONE
Call Dispo: NONE /// Call Source: NONE
Unit: NONE /// Officer: 625 /// Call Taker: NONE
Remark: NONE
District: NONE /// Grid: NONE /// City: NONE

CFSNo	CallTaker	Received	CallType	ActCallType	ReportingParty	Disp	C/S	Address	Dist	Grid	Officer
25002760	L SHIELDS	01/04/2025 18:18:39	TS	TS	REYNA, MIGUEL	CT	O	EAST ST / E COOK ST	7300	4400	REYNA, MIGUEL #7312
25002785	L SHIELDS	01/04/2025 18:58:08	TS	TS	REYNA, MIGUEL	CT	O	EAST ST / E COOK ST	7300	4400	REYNA, MIGUEL #7312
25002818	N WRIGHT	01/04/2025 19:46:17	BUILDCK	BUILDCK		A2	O	408 MAIN ST	7300	4400	WRIGHT, NICOLAS #7309
25002820	L SHIELDS	01/04/2025 19:48:58	TS	TS	REYNA, MIGUEL	CT	O	COUNTY ROAD 642 / W HUBBARD RD	7300	4400	REYNA, MIGUEL #7312
25002828	A MABRY	01/04/2025 20:05:55	TS	TS	WRIGHT, NICOLAS	CT	O	310 E COOK ST	7300	4400	WRIGHT, NICOLAS #7309
25002843	P TANUVASA	01/04/2025 20:31:40	NDIST	NDIST	RYAN	N0	P	717 FARMSTEAD WAY	7300	4400	WRIGHT, NICOLAS #7309
25002890	M REYNA	01/04/2025 21:38:12	BUILDCK	BUILDCK		A2	O	900 MAIN ST	7300	4400	REYNA, MIGUEL #7312
25002913	N WRIGHT	01/04/2025 22:11:38	BUILDCK	BUILDCK		A2	O	711 EAST ST	7300	4400	WRIGHT, NICOLAS #7309
25002919	L SHIELDS	01/04/2025 22:23:13	TS	TS	WRIGHT, NICOLAS	CT	O	700 EAST ST	7300	4400	WRIGHT, NICOLAS #7309
25002920	A MABRY	01/04/2025 22:24:09	FIRST	FIRST	FABIOLA	N12	P	814 HEIRLOOM LN	7300	4401	REYNA, MIGUEL #7312
25002929	A MABRY	01/04/2025 22:59:40	NDIST	NDIST	RYAN	N0	P	717 FARMSTEAD WAY	7300	4400	WRIGHT, NICOLAS #7309
25002938	L SHIELDS	01/04/2025 23:18:02	TS	TS	REYNA, MIGUEL	CT	O	MOSSY OAK DR / COMMUNITY WAY	7300	4400	REYNA, MIGUEL #7312
25002954	G VENABLE	01/04/2025 23:56:15	APUBLIC	APUBLIC	MICHELLE	N12	P	307 FOUNTAIN VIEW LN	7300	4400	REYNA, MIGUEL #7312
25002957	A MABRY	01/04/2025 23:57:01	MENTAL	MENTAL	CINDY	N10	P	316 PENNINGTON RD	7300	4400	WRIGHT, NICOLAS #7309
25002967	G VENABLE	01/05/2025 00:12:12	VCALARM	VCALARM	RICHARD W/ PROVIGIL	N0	A	824 LEXINGTON LN	7300	4402	REYNA, MIGUEL #7312
25003012	M REYNA	01/05/2025 01:21:21	BUILDCK	BUILDCK		A2	O	390 W COOK ST	7300	4400	REYNA, MIGUEL #7312
25003016	N WRIGHT	01/05/2025 01:34:37	BUILDCK	BUILDCK		A2	O	310 E COOK ST	7300	4400	WRIGHT, NICOLAS #7309
25003041	M REYNA	01/05/2025 02:17:36	SWATCH	SWATCH		N0	O	1111 BURLAP LN	7300	4400	REYNA, MIGUEL #7312
25003046	N WRIGHT	01/05/2025 02:23:52	BUILDCK	BUILDCK		A2	O	221 MAIN ST	7300	4400	WRIGHT, NICOLAS #7309
25003051	G VENABLE	01/05/2025 02:34:47	NDIST	NDIST	DAWN	N0	P	716 COTTONWOOD WAY	7300	4401	REYNA, MIGUEL #7312
25003063	M REYNA	01/05/2025 03:32:07	BUILDCK	BUILDCK		A2	O	310 E COOK ST	7300	4400	REYNA, MIGUEL #7312

Address Range: NONE Room No: % Street Name: % Street Type: % /// Phone No: NONE
Call Type: NONE /// Call Type Excluded: NONE
Actual Call Type: NONE /// Actual Call Type Excluded: NONE
Call Dispo: NONE /// Call Source: NONE
Unit: NONE /// Officer: 7312 /// Call Taker: NONE
Remark: NONE
District: NONE /// Grid: NONE /// City: NONE

CFSNo	CallTaker	Received	CallType	ActCallType	ReportingParty	Disp	C/S	Address	Dist	Grid	Officer
25003072	M REYNA	01/05/2025 04:28:05	BUILDCK	BUILDCK		A2	O	610 E COOK ST	7300	4400	REYNA, MIGUEL #7312
25003075	M REYNA	01/05/2025 05:19:03	BUILDCK	BUILDCK		A2	O	120 WEST COOK JOSEPHINE	INVAL 9999		REYNA, MIGUEL #7312
25003083	R BROWN	01/05/2025 06:22:40	BUILDCK	BUILDCK	BROWN	A2	O	900 MAIN ST	7300	4400	BROWN, REID #7310
25003094	R BROWN	01/05/2025 06:59:29	BUILDCK	BUILDCK	BROWN	A2	O	310 E COOK ST	7300	4400	BROWN, REID #7310
25003099	J SHANNON	01/05/2025 06:59:10	AALARM	AALARM	OPERATOR F189 W/ HOMEPRO	N0	A	316 PENNINGTON RD	7300	4400	BROWN, REID #7310
25003123	R BROWN	01/05/2025 07:44:21	BUILDCK	BUILDCK	BROWN	A2	O	1201 COTTON GIN CT	7300	4401	BROWN, REID #7310
25003140	M FAWAD	01/05/2025 08:14:15	AALARM	AALARM	RANGER TECH	A3	A	209 SADDLETREE DR	7300	4400	BROWN, REID #7310
25003149	R BROWN	01/05/2025 08:50:04	TEA	TEA	BROWN	N0	O	INDEPENDENCE TRL / W HUBBARD ST	7300	4402	BROWN, REID #7310
25003154	M FAWAD	01/05/2025 08:59:15	FIRST	FIRST	BRENDA	N0	P	1865 COUNTY ROAD 596	7300	4400	BROWN, REID #7310
25003166	M FAWAD	01/05/2025 09:13:18	DDIST	ARREST	ANDRE	R1	P	418 FELLER DR	7300	4400	BROWN, REID #7310
25003322	M FAWAD	01/05/2025 15:23:40	TS	TS	ROBLES, MARCO	CT	O	390 W COOK ST	7300	4400	ROBLES, MARCO #7305
25003347	H CASTRO	01/05/2025 16:22:45	RECKLS	AAST	HEATHER	N12	P	FM 547 / COUNTY ROAD 647	INVAL 9999		BROWN, REID #7310
25003363	R BROWN	01/05/2025 16:41:33	SWATCH	SWATCH	BROWN	N0	O	610 E COOK ST	7300	4400	BROWN, REID #7310
25003391	M FAWAD	01/05/2025 17:56:20	TS	TS	REYNA, MIGUEL	CT	O	COUNTY ROAD 850 / MAIN ST	7300	4400	REYNA, MIGUEL #7312
25003400	A INGRAM	01/05/2025 18:14:05	CRUEL	CRUEL	JULIE	N0	P	1303 COMMUNITY WAY	7300	4401	WRIGHT, NICOLAS #7309
25003424	C GLASSCOK K	01/05/2025 19:01:17	TS	TS	REYNA, MIGUEL	CT	O	PARK DR / W FM 6	7300	4400	REYNA, MIGUEL #7312
25003429	C GLASSCOK K	01/05/2025 19:14:13	TS	TS	WRIGHT, NICOLAS	CT	O	310 E COOK ST	7300	4400	WRIGHT, NICOLAS #7309
25003442	C GLASSCOK K	01/05/2025 19:47:54	TS	TS	WRIGHT, NICOLAS	CT	O	408 MAIN ST	7300	4400	WRIGHT, NICOLAS #7309
25003499	N WRIGHT	01/05/2025 21:29:06	BUILDCK	BUILDCK		A2	O	390 W COOK ST	7300	4400	WRIGHT, NICOLAS #7309
25003509	M REYNA	01/05/2025 21:56:41	BUILDCK	BUILDCK		A2	O	390 W COOK ST	7300	4400	REYNA, MIGUEL #7312
25003531	A INGRAM	01/05/2025 22:23:09	MINOR	MINOR	JENNIFER	R2	P	307 SILO CIR	7300	4400	REYNA, MIGUEL #7312

Address Range: NONE Room No: % Street Name: % Street Type: % /// Phone No: NONE
Call Type: NONE /// Call Type Excluded: NONE
Actual Call Type: NONE /// Actual Call Type Excluded: NONE
Call Dispo: NONE /// Call Source: NONE
Unit: NONE /// Officer: 634 /// Call Taker: NONE
Remark: NONE
District: NONE /// Grid: NONE /// City: NONE

CFSNo	CallTaker	Received	CallType	ActCallType	ReportingParty	Disp	C/S	Address	Dist	Grid	Officer
25003585	A INGRAM	01/06/2025 00:04:29	KIDNAP	CIRCUM	REBECCA	R1	P	202 E COOK ST	7300	4400	WRIGHT, NICOLAS #7309
25003614	M REYNA	01/06/2025 01:26:37	BUILDCK	BUILDCK		A2	O	120 WEST COOK JOSEPHINE	INVA	9999	REYNA, MIGUEL #7312
25003628	N WRIGHT	01/06/2025 02:19:47	BUILDCK	BUILDCK		A2	O	310 E COOK ST	7300	4400	WRIGHT, NICOLAS #7309
25003629	M REYNA	01/06/2025 02:21:53	SWATCH	SWATCH		N0	O	1411 WAVELESS RUN	7300	4400	REYNA, MIGUEL #7312
25003644	M REYNA	01/06/2025 03:12:55	SWATCH	SWATCH		N0	O	1111 BURLAP LN	7300	4400	REYNA, MIGUEL #7312
25003652	N WRIGHT	01/06/2025 03:29:11	BUILDCK	BUILDCK		A2	O	390 W COOK ST	7300	4400	WRIGHT, NICOLAS #7309
25003665	L SAULTERS	01/06/2025 04:10:17	AALARM	AALARM	353259 W/ ADT	A1	A	210 WROUGHT IRON DR	7300	4400	REYNA, MIGUEL #7312
25003666	M REYNA	01/06/2025 04:11:05	BUILDCK	BUILDCK		A2	O	310 E COOK ST	7300	4400	REYNA, MIGUEL #7312
25003669	M REYNA	01/06/2025 05:04:24	BUILDCK	BUILDCK		A2	O	900 MAIN ST	7300	4400	REYNA, MIGUEL #7312
25003703	R BROWN	01/06/2025 07:16:16	BUILDCK	BUILDCK	BROWN	A2	O	1100 COMMUNITY WAY	7300	4401	BROWN, REID #7310
25003816	R BROWN	01/06/2025 10:22:19	TEA	TEA	BROWN	N0	O	INDEPENDENCE TRL / W HUBBARD ST	7300	4402	BROWN, REID #7310
25003837	R BROWN	01/06/2025 10:48:56	SWATCH	SWATCH	BROWN	N0	O	900 MAIN ST	7300	4400	BROWN, REID #7310
25003873	R BROWN	01/06/2025 11:27:56	SWATCH	SWATCH	BROWN	N0	O	310 E COOK ST	7300	4400	BROWN, REID #7310
25003909	R BROWN	01/06/2025 12:21:48	SWATCH	SWATCH	BROWN	N0	O	1201 COTTON GIN CT	7300	4401	BROWN, REID #7310
25003930	R BROWN	01/06/2025 12:51:27	SWATCH	SWATCH		N0	O	390 W COOK ST	7300	4400	BROWN, REID #7310
25003936	J VEST	01/06/2025 12:58:57	TS	TS	BROWN, REID	CT	O	W COOK ST / COUNTY ROAD 637	7300	4400	BROWN, REID #7310
25003956	J VEST	01/06/2025 13:21:53	TS	TS	BROWN, REID	CT	O	E HUBBARD RD / COTTON CIR	7300	4400	BROWN, REID #7310
25003987	R BROWN	01/06/2025 14:00:40	SWATCH	SWATCH	BROWN	N0	O	610 E COOK ST	7300	4400	BROWN, REID #7310
25004044	J VEST	01/06/2025 16:00:04	TS	TS	BROWN, REID	CT	O	W HUBBARD ST / CONSTITUTION AVE	7300	4402	BROWN, REID #7310
25004058	R BROWN	01/06/2025 16:18:22	SWATCH	SWATCH		N0	O	610 E COOK ST	7300	4400	BROWN, REID #7310
25004081	R BROWN	01/06/2025 16:53:57	BUILDCK	BUILDCK	BROWN	A2	O	900 MAIN ST	7300	4400	BROWN, REID #7310
25004102	J SHANNON	01/06/2025 17:45:06	TS	TS	REYNA, MIGUEL	CT	O	SEBASTIAN LN / W HUBBARD RD	7300	4400	REYNA, MIGUEL #7312
25004150	J MARLER	01/06/2025 19:12:52	TS	TS	REYNA, MIGUEL	CT	O	MILLSTEAD RILL DR / CHARMED WAY	7300	4400	REYNA, MIGUEL #7312
25004180	M REYNA	01/06/2025 20:13:14	BUILDCK	BUILDCK		A2	O	900 MAIN ST	7300	4400	REYNA, MIGUEL #7312

Address Range: NONE Room No: % Street Name: % Street Type: % /// Phone No: NONE
Call Type: NONE /// Call Type Excluded: NONE
Actual Call Type: NONE /// Actual Call Type Excluded: NONE
Call Dispo: NONE /// Call Source: NONE
Unit: NONE /// Officer: 7312 /// Call Taker: NONE
Remark: NONE
District: NONE /// Grid: NONE /// City: NONE

CFSNo	CallTaker	Received	CallType	ActCallType	ReportingParty	Disp	C/S	Address	Dist	Grid	Officer
25004196	N WRIGHT	01/06/2025 20:36:27	BUILDCK	BUILDCK		A2	O	711 EAST ST	7300	4400	WRIGHT, NICOLAS #7309
25004197	J MARLER	01/06/2025 20:40:14	TS	TS	REYNA, MIGUEL	CT	O	CONSTITUTION AVE / W HUBBARD RD	7300	4400	REYNA, MIGUEL #7312
25004239	J MARLER	01/06/2025 21:59:15	TS	TS	REYNA, MIGUEL	CT	O	DE BERRY LN / E COOK ST	7300	4400	REYNA, MIGUEL #7312
25004263	M REYNA	01/06/2025 22:54:42	SWATCH	SWATCH		N0	O	520 CULTIVATOR CT	7300	4400	REYNA, MIGUEL #7312
25004267	N WRIGHT	01/06/2025 23:04:52	BUILDCK	BUILDCK		A2	O	221 MAIN ST	7300	4400	WRIGHT, NICOLAS #7309
25004283	J MARLER	01/06/2025 23:37:59	TS	TS	WRIGHT, NICOLAS	CT	O	310 E COOK ST	7300	4400	WRIGHT, NICOLAS #7309
25004306	M REYNA	01/07/2025 00:42:37	SWATCH	SWATCH		N0	O	1411 WAVELESS RUN	7300	4400	REYNA, MIGUEL #7312
25004330	N WRIGHT	01/07/2025 01:38:47	BUILDCK	BUILDCK		A2	O	310 E COOK ST	7300	4400	WRIGHT, NICOLAS #7309
25004332	M REYNA	01/07/2025 01:44:26	SWATCH	SWATCH		N0	O	1111 BURLAP LN	7300	4400	REYNA, MIGUEL #7312
25004348	M REYNA	01/07/2025 02:38:11	BUILDCK	BUILDCK		A2	O	310 E COOK ST	7300	4400	REYNA, MIGUEL #7312
25004368	M REYNA	01/07/2025 03:32:02	BUILDCK	BUILDCK		A2	O	120 WEST COOK JOSEPHINE	INVAL 9999		REYNA, MIGUEL #7312
25004383	N WRIGHT	01/07/2025 04:14:29	BUILDCK	BUILDCK		A2	O	408 MAIN ST	7300	4400	WRIGHT, NICOLAS #7309
25004385	M REYNA	01/07/2025 04:25:15	BUILDCK	BUILDCK		A2	O	610 E COOK ST	7300	4400	REYNA, MIGUEL #7312
25004391	M REYNA	01/07/2025 05:14:02	BUILDCK	BUILDCK		A2	O	1201 COTTON GIN CT	7300	4401	REYNA, MIGUEL #7312
25004434	R BROWN	01/07/2025 07:17:41	TEA	TEA	BROWN	N0	O	DOUBLE R PASS / BLESSED LN	7300	4401	BROWN, REID #7310
25004443	J SHANNON	01/07/2025 07:36:11	TS	TS	BROWN, REID	CT	O	800 MAIN ST	7300	4400	BROWN, REID #7310
25004453	J SHANNON	01/07/2025 07:50:30	TS	TS	BROWN, REID	CT	O	MAIN ST / E HUBBARD RD	7300	4400	BROWN, REID #7310
25004467	J SHANNON	01/07/2025 08:14:49	TS	TS	BROWN, REID	CT	O	W HUBBARD RD / SEBASTIAN LN	7300	4400	BROWN, REID #7310
25004488	R BROWN	01/07/2025 08:46:24	SWATCH	SWATCH	BROWN	N0	O	310 E COOK ST	7300	4400	BROWN, REID #7310
25004496	J VEST	01/07/2025 08:53:38	INFO	INFO	ISCARNEO, JOS IE	N0	P	813 FARMSTEAD WAY	7300	4400	BROWN, REID #7310
25004568	R BROWN	01/07/2025 10:17:27	SWATCH	SWATCH	BROWN	N0	O	1201 COTTON GIN CT	7300	4401	BROWN, REID #7310
25004614	R BROWN	01/07/2025 10:57:56	SWATCH	SWATCH	BROWN	N0	O	390 W COOK ST	7300	4400	BROWN, REID #7310
25004672	R BROWN	01/07/2025 12:05:37	SWATCH	SWATCH	BROWN	N0	O	900 MAIN ST	7300	4400	BROWN, REID #7310

Address Range: NONE Room No: % Street Name: % Street Type: % /// Phone No: NONE
Call Type: NONE /// Call Type Excluded: NONE
Actual Call Type: NONE /// Actual Call Type Excluded: NONE
Call Dispo: NONE /// Call Source: NONE
Unit: NONE /// Officer: 7310 /// Call Taker: NONE
Remark: NONE
District: NONE /// Grid: NONE /// City: NONE

CFSNo	CallTaker	Received	CallType	ActCallType	ReportingParty	Disp	C/S	Address	Dist	Grid	Officer
25004680	J SHANNON	01/07/2025 12:18:17	TS	TS	BROWN, REID	CT	O	W HUBBARD RD / SEBASTIAN LN	7300	4400	BROWN, REID #7310
25004715	R BROWN	01/07/2025 12:57:56	SWATCH	SWATCH		N0	O	610 E COOK ST	7300	4400	BROWN, REID #7310
25004856	E WHITFIELD	01/07/2025 16:09:23	TRESP	TRESP	JAQULINE	N3	P	211 CROOKEDFIELD DR	7300	4400	ROBLES, MARCO #7305
25004873	B TENORIO	01/07/2025 16:36:27	ANIMAL	ANIMAL	STORY, JASON	N3	P	1305 COMMUNITY WAY	7300	4401	ROBLES, MARCO #7305
25004880	B TENORIO	01/07/2025 17:03:00	MAJOR	MAJOR	GALE	R2	P	E FM 6 / COUNTY ROAD 595	140	1270	ROBLES, MARCO #7305
25004918	G HUMPHREYS	01/07/2025 18:04:30	TRESP	TRESP	MALE CALLER	N1	P	820 COMMUNITY WAY	7300	4400	ROBLES, MARCO #7305
25004934	L SAULTERS	01/07/2025 18:32:50	FIRST	FIRST	ERICA	N12	P	603 CULTIVATOR CT	7300	4400	ROBLES, MARCO #7305
25004954	C GLASSCOK K	01/07/2025 19:04:25	TS	TS	REYNA, MIGUEL	CT	O	DOUBLE R PASS / COMMUNITY WAY	7300	4401	REYNA, MIGUEL #7312
25004958	J PRITCHARD	01/07/2025 19:04:18	AALARM	AALARM	ADT/ RHONDA	A1	A	321 CULTIVATOR CT	7300	4400	ROBLES, MARCO #7305
25005007	J MARLER	01/07/2025 20:35:44	FIRST	FIRST		N12	P	813 COMMUNITY WAY	7300	4400	REYNA, MIGUEL #7312
25005043	N WRIGHT	01/07/2025 21:34:42	BUILDCK	BUILDCK		A2	O	221 MAIN ST	7300	4400	WRIGHT, NICOLAS #7309
25005055	M REYNA	01/07/2025 21:58:22	BUILDCK	BUILDCK	REYNA	A2	O	120 WEST COOK JOSEPHINE	INVAL	9999	REYNA, MIGUEL #7312
25005067	C GLASSCOK K	01/07/2025 22:20:47	TS	TS	REYNA, MIGUEL	CT	O	RIVERFIELD DR / FM 6	7300	4400	REYNA, MIGUEL #7312
25005071	L SAULTERS	01/07/2025 22:31:19	DIST	AAST	KALVILENA	N12	P	17617 SANJEEV LN	140	1260	WRIGHT, NICOLAS #7309
25005084	A INGRAM	01/07/2025 23:11:28	NDIST	NDIST	REFUSED	N11	P	614 IRON HILL LN	7300	4401	REYNA, MIGUEL #7312
25005109	C GLASSCOK K	01/08/2025 00:13:22	TS	TS	WRIGHT, NICOLAS	CT	O	YEATTS DR / E COOK ST	7300	4400	WRIGHT, NICOLAS #7309
25005131	M REYNA	01/08/2025 01:13:11	BUILDCK	BUILDCK	REYNA	A2	O	390 W COOK ST	7300	4400	REYNA, MIGUEL #7312
25005134	N WRIGHT	01/08/2025 01:17:01	BUILDCK	BUILDCK		A2	O	310 E COOK ST	7300	4400	WRIGHT, NICOLAS #7309

Address Range: NONE Room No: % Street Name: % Street Type: % /// Phone No: NONE
Call Type: NONE /// Call Type Excluded: NONE
Actual Call Type: NONE /// Actual Call Type Excluded: NONE
Call Dispo: NONE /// Call Source: NONE
Unit: NONE /// Officer: 7309 /// Call Taker: NONE
Remark: NONE
District: NONE /// Grid: NONE /// City: NONE

CFSNo	CallTaker	Received	CallType	ActCallType	ReportingParty	Disp	C/S	Address	Dist	Grid	Officer
25005136	A INGRAM	01/08/2025 01:30:53	FIRST	FIRST	CHRISTIN	N12	P	665 GREENVIEW LN	7300	4400	REYNA, MIGUEL #7312
25005164	A INGRAM	01/08/2025 02:33:14	FIRST	FIRST	WILSON, LAMARKUS	N0	P	222 CROOKEDFIELD DR	7300	4400	WRIGHT, NICOLAS #7309
25005184	M REYNA	01/08/2025 03:59:39	BUILDCK	BUILDCK		A2	O	310 E COOK ST	7300	4400	REYNA, MIGUEL #7312
25005193	N WRIGHT	01/08/2025 04:37:26	BUILDCK	BUILDCK		A2	O	610 E COOK ST	7300	4400	WRIGHT, NICOLAS #7309
25005197	M REYNA	01/08/2025 04:54:45	BUILDCK	BUILDCK		A2	O	610 E COOK ST	7300	4400	REYNA, MIGUEL #7312
25005212	B VOSE	01/08/2025 06:26:44	BUILDCK	BUILDCK	VOSE	A2	O	711 EAST ST	7300	4400	VOSE, BARCLAY #7313
25005218	B VOSE	01/08/2025 06:35:20	SWATCH	SWATCH	VOSE	N0	O	610 E COOK ST	7300	4400	VOSE, BARCLAY #7313
25005299	B VOSE	01/08/2025 08:18:07	SWATCH	SWATCH	VOSE	N0	O	390 W COOK ST	7300	4400	VOSE, BARCLAY #7313
25005375	B VOSE	01/08/2025 10:08:52	SWATCH	SWATCH	VOSE	N0	O	1201 COTTON GIN CT	7300	4401	VOSE, BARCLAY #7313
25005467	H CASTRO	01/08/2025 11:44:33	AAST	AAST	VOSE, BARCLAY	N0	P	5784 E COOK	INVAL 9999		VOSE, BARCLAY #7313
25005635	B VOSE	01/08/2025 14:46:03	SWATCH	SWATCH	VOSE	N0	O	310 E COOK ST	7300	4400	VOSE, BARCLAY #7313
25005674	B VOSE	01/08/2025 15:33:36	TEA	TEA	VOSE	N0	O	DOUBLE R PASS / BLESSED LN	7300	4401	VOSE, BARCLAY #7313
25005681	M ALLEN	01/08/2025 15:41:56	TS	TS	VOSE, BARCLAY	CT	O	BLESSED LN / DOUBLE R PASS	7300	4401	VOSE, BARCLAY #7313
25005774	T SCHOELEN	01/08/2025 17:57:51	SFIRE	SFIRE	FEMALE CALLER	N12	P	1503 HARVEST LN	140	1270	VANOVER, ADAM #7306
25005819	A VANOVER	01/08/2025 18:57:21	BUILDCK	BUILDCK		A2	O	1201 COTTON GIN CT	7300	4401	VANOVER, ADAM #7306
25005864	A INGRAM	01/08/2025 20:09:05	HAZARD	HAZARD	JEFF	N1	P	W FM 6 / COUNTY ROAD 640	7300	4400	VANOVER, ADAM #7306
25005938	A VANOVER	01/08/2025 21:46:16	BUILDCK	BUILDCK		A2	O	390 W COOK ST	7300	4400	VANOVER, ADAM #7306
25005977	A INGRAM	01/08/2025 22:43:40	CIRCUM	CIRCUM	CINDY	N0	P	316 PENNINGTON RD	7300	4400	BIGBY, CHRISTOPHER #7314
25005999	L PAYNE	01/08/2025 23:32:08	TS	TS	BIGBY, CHRISTOPHER	CT	O	DOUBLE R PASS / COMMUNITY WAY	7300	4401	BIGBY, CHRISTOPHER #7314
25006004	A VANOVER	01/08/2025 23:37:33	BUILDCK	BUILDCK		A2	O	310 E COOK ST	7300	4400	VANOVER, ADAM #7306
25006014	L SAULTERS	01/09/2025 00:13:37	TS	TS	BIGBY, CHRISTOPHER	CT	O	MOSSY OAK DR / EAST ST	7300	4400	BIGBY, CHRISTOPHER #7314

Address Range: NONE Room No: % Street Name: % Street Type: % /// Phone No: NONE
Call Type: NONE /// Call Type Excluded: NONE
Actual Call Type: NONE /// Actual Call Type Excluded: NONE
Call Dispo: NONE /// Call Source: NONE
Unit: NONE /// Officer: 604 /// Call Taker: NONE
Remark: NONE
District: NONE /// Grid: NONE /// City: NONE

CFSNo	CallTaker	Received	CallType	ActCallType	ReportingParty	Disp	C/S	Address	Dist	Grid	Officer
25006095	C BIGBY	01/09/2025 03:14:07	BUILDCK	BUILDCK		A2	O	221 MAIN ST	7300	4400	BIGBY, CHRISTOPHER #7314
25006101	C BIGBY	01/09/2025 03:31:29	BUILDCK	BUILDCK		A2	O	610 E COOK ST	7300	4400	BIGBY, CHRISTOPHER #7314
25006107	C BIGBY	01/09/2025 03:53:15	BUILDCK	BUILDCK		A2	O	310 E COOK ST	7300	4400	BIGBY, CHRISTOPHER #7314
25006124	B VOSE	01/09/2025 05:39:38	BUILDCK	BUILDCK	VOSE	A2	O	711 EAST ST	7300	4400	VOSE, BARCLAY #7313
25006130	B VOSE	01/09/2025 05:52:49	SWATCH	SWATCH	VOSE	N0	O	610 E COOK ST	7300	4400	VOSE, BARCLAY #7313
25006157	T MIDDLETON	01/09/2025 06:59:52	TS	TS	VOSE, BARCLAY	CT	O	610 E COOK ST	7300	4400	VOSE, BARCLAY #7313
25006163	B BOWERS	01/09/2025 07:21:30	FIRST	AAST	PATRICIA	N0	P	217 EUGENE LN	140	4500	VOSE, BARCLAY #7313
25006280	B VOSE	01/09/2025 10:59:41	SWATCH	SWATCH	VOSE	N0	O	310 E COOK ST	7300	4400	VOSE, BARCLAY #7313
25006337	T MIDDLETON	01/09/2025 13:15:37	MASST	MASST	VOSE, BARCLAY	N0	O	610 E COOK ST	7300	4400	VOSE, BARCLAY #7313
25006366	M ALLEN	01/09/2025 14:39:10	FIRST	FIRST	SHAWNNA	N0	P	920 SHEAR DR	7300	4401	VOSE, BARCLAY #7313
25006375	M ALLEN	01/09/2025 15:01:48	DISAST	AAST	SHELLY	N0	P	6320 FM 547	140	1270	VOSE, BARCLAY #7313
25006387	A VANOVER	01/09/2025 15:29:39	CITIZEN	CITIZEN		N10	O	SEBASTIAN LN / HAWTHORNE DR	7300	4400	VANOVER, ADAM #7306
25006450	G VENABLE	01/09/2025 18:25:10	TS	TS	BIGBY, CHRISTOPHER	CT	O	390 W COOK ST	7300	4400	BIGBY, CHRISTOPHER #7314
25006453	G VENABLE	01/09/2025 18:27:23	CITIZEN	CITIZEN	BIGBY, CHRISTOPHER	N10	O	390 W COOK ST	7300	4400	BIGBY, CHRISTOPHER #7314
25006467	A VANOVER	01/09/2025 19:13:32	BUILDCK	BUILDCK		A2	O	1201 COTTON GIN CT	7300	4401	VANOVER, ADAM #7306
25006564	A VANOVER	01/09/2025 23:49:16	BUILDCK	BUILDCK		A2	O	900 MAIN ST	7300	4400	VANOVER, ADAM #7306
25006587	C BIGBY	01/10/2025 01:21:08	BUILDCK	BUILDCK		A2	O	310 E COOK ST	7300	4400	BIGBY, CHRISTOPHER #7314
25006588	C BIGBY	01/10/2025 01:22:04	BUILDCK	BUILDCK		A2	O	610 E COOK ST	7300	4400	BIGBY, CHRISTOPHER #7314
25006589	C BIGBY	01/10/2025 01:23:25	BUILDCK	BUILDCK		A2	O	390 W COOK ST	7300	4400	BIGBY, CHRISTOPHER #7314
25006621	B VOSE	01/10/2025 05:49:42	BUILDCK	BUILDCK	VOSE	A2	O	711 EAST ST	7300	4400	VOSE, BARCLAY #7313

Address Range: NONE Room No: % Street Name: % Street Type: % /// Phone No: NONE
Call Type: NONE /// Call Type Excluded: NONE
Actual Call Type: NONE /// Actual Call Type Excluded: NONE
Call Dispo: NONE /// Call Source: NONE
Unit: NONE /// Officer: 7313 /// Call Taker: NONE
Remark: NONE
District: NONE /// Grid: NONE /// City: NONE

CFSNo	CallTaker	Received	CallType	ActCallType	ReportingParty	Disp	C/S	Address	Dist	Grid	Officer
25006690	B VOSE	01/10/2025 10:03:06	SWATCH	SWATCH	VOSE	N0	O	390 W COOK ST	7300	4400	VOSE, BARCLAY #7313
25006701	B VOSE	01/10/2025 10:26:33	SWATCH	SWATCH	VOSE	N0	O	610 E COOK ST	7300	4400	VOSE, BARCLAY #7313
25006706	M ALLEN	01/10/2025 10:40:32	SFIRE	SFIRE	JEFF	N0	9	903 COTTONWOOD WAY	7300	4401	VOSE, BARCLAY #7313
25006711	T MIDDLETON	01/10/2025 10:46:11	AALARM	AALARM	ADT	N0	A	903 LEXINGTON LN	7300	4402	VOSE, BARCLAY #7313
25006723	B VOSE	01/10/2025 11:18:50	BUILDCK	BUILDCK	VOSE	A2	O	900 MAIN ST	7300	4400	VOSE, BARCLAY #7313
25006737	B VOSE	01/10/2025 12:13:16	SWATCH	SWATCH	VOSE	N0	O	310 E COOK ST	7300	4400	VOSE, BARCLAY #7313
25006754	B VOSE	01/10/2025 12:59:33	BUILDCK	BUILDCK	VOSE	A2	O	1201 COTTON GIN CT	7300	4401	VOSE, BARCLAY #7313
25006795	A VANOVER	01/10/2025 15:09:50	BUILDCK	BUILDCK		A2	O	1201 COTTON GIN CT	7300	4401	VANOVER, ADAM #7306
25006844	A VANOVER	01/10/2025 17:45:09	BUILDCK	BUILDCK		A2	O	390 W COOK ST	7300	4400	VANOVER, ADAM #7306
25006847	D JARRELL	01/10/2025 17:49:50	TS	TS	VANOVER, ADAM	CT	O	800 W COOK ST	7300	4400	VANOVER, ADAM #7306
25006853	D JARRELL	01/10/2025 17:58:22	TS	TS	BIGBY, CHRISTOPHER	CT	O	814 COMMUNITY WAY	7300	4400	BIGBY, CHRISTOPHER #7314
25006865	A LONGRIGG	01/10/2025 18:23:36	TS	TS	BIGBY, CHRISTOPHER	CT	O	LONESOME DOVE RANCH / BUSHEL DR	7300	4400	BIGBY, CHRISTOPHER #7314
25006877	A VANOVER	01/10/2025 18:45:09	BUILDCK	BUILDCK		A2	O	310 E COOK ST	7300	4400	VANOVER, ADAM #7306
25006879	L PAYNE	01/10/2025 18:49:44	CARBON	CARBON	ADT	N0	9	812 EAST ST	7300	4400	BIGBY, CHRISTOPHER #7314
25006920	G VENABLE	01/10/2025 20:09:14	CIRCUM	CIRCUM	BILLY	N10	P	330 EAST ST	7300	4400	VANOVER, ADAM #7306
25006963	A LONGRIGG	01/10/2025 21:59:07	ABAND	ABAND	BIGBY, CHRISTOPHER	N0	O	600 EAST ST	7300	4400	BIGBY, CHRISTOPHER #7314
25006970	A VANOVER	01/10/2025 22:14:01	BUILDCK	BUILDCK		A2	O	1201 COTTON GIN CT	7300	4401	VANOVER, ADAM #7306
25006972	E BURRIS-DYER	01/10/2025 22:14:58	VCALARM	VCALARM	PROVIGIL	N3	A	800 LEXINGTON LN	7300	4402	BIGBY, CHRISTOPHER #7314
25006976	A LONGRIGG	01/10/2025 22:32:09	TS	TS	BIGBY, CHRISTOPHER	CT	O	W HUBBARD RD / SEBASTIAN LN	7300	4400	BIGBY, CHRISTOPHER #7314
25007017	A LONGRIGG	01/11/2025 01:36:04	MASST	ABAND	BIGBY, CHRISTOPHER	N0	O	700 W HUBBARD RD	7300	4400	BIGBY, CHRISTOPHER #7314

Address Range: NONE Room No: % Street Name: % Street Type: % /// Phone No: NONE
Call Type: NONE /// Call Type Excluded: NONE
Actual Call Type: NONE /// Actual Call Type Excluded: NONE
Call Dispo: NONE /// Call Source: NONE
Unit: NONE /// Officer: 629 /// Call Taker: NONE
Remark: NONE
District: NONE /// Grid: NONE /// City: NONE

CFSNo	CallTaker	Received	CallType	ActCallType	ReportingParty	Disp	C/S	Address	Dist	Grid	Officer
25007067	B VOSE	01/11/2025 06:14:57	BUILDCK	BUILDCK	VOSE	A2	O	711 EAST ST	7300	4400	VOSE, BARCLAY #7313
25007069	B VOSE	01/11/2025 06:25:17	SWATCH	SWATCH	VOSE	N0	O	610 E COOK ST	7300	4400	VOSE, BARCLAY #7313
25007106	B VOSE	01/11/2025 08:24:53	SWATCH	SWATCH		N0	O	390 W COOK ST	7300	4400	VOSE, BARCLAY #7313
25007139	B VOSE	01/11/2025 09:48:12	BUILDCK	BUILDCK	VOSE	A2	O	1201 COTTON GIN CT	7300	4401	VOSE, BARCLAY #7313
25007179	B VOSE	01/11/2025 11:44:32	SWATCH	SWATCH	VOSE	N0	O	310 E COOK ST	7300	4400	VOSE, BARCLAY #7313
25007277	S GOMEZ	01/11/2025 16:05:08	TS	TS	VANOVER, ADAM	CT	O	400 W COOK ST	7300	4400	VANOVER, ADAM #7306
25007313	S GOMEZ	01/11/2025 17:43:19	TS	TS	VANOVER, ADAM	CT	O	W COOK ST / MILTON ST	7300	4400	VANOVER, ADAM #7306
25007351	G HUMPHRE YS	01/11/2025 19:00:29	AAST	AAST	ROCKWALL COUNTY DISPATCH	N12	P	1330 HIGH MEADOW LN	7300	4400	BIGBY, CHRISTOPHER #7314
25007360	P TANUVASA	01/11/2025 19:26:20	TS	TS	BIGBY, CHRISTOPHER	CT	O	700 W COOK ST	7300	4400	BIGBY, CHRISTOPHER #7314
25007363	P TANUVASA	01/11/2025 19:34:39	TS	TS	BIGBY, CHRISTOPHER	CT	O	310 E COOK ST	7300	4400	BIGBY, CHRISTOPHER #7314
25007386	A VANOVER	01/11/2025 20:15:45	BUILDCK	BUILDCK		A2	O	310 E COOK ST	7300	4400	VANOVER, ADAM #7306
25007396	A VANOVER	01/11/2025 20:36:04	BUILDCK	BUILDCK		A2	O	390 W COOK ST	7300	4400	VANOVER, ADAM #7306
25007433	P TANUVASA	01/11/2025 21:35:10	TS	TS	VANOVER, ADAM	CT	O	W COOK ST / SEBASTIAN LN	7300	4400	VANOVER, ADAM #7306
25007460	P TANUVASA	01/11/2025 22:18:05	CITIZEN	VEH	BIGBY, CHRISTOPHER	N0	O	824 LEXINGTON LN	7300	4402	BIGBY, CHRISTOPHER #7314
25007465	P TANUVASA	01/11/2025 22:33:50	TS	TS	BIGBY, CHRISTOPHER	CT	O	200 W COOK ST	7300	4400	BIGBY, CHRISTOPHER #7314
25007516	C BIGBY	01/12/2025 00:24:48	BUILDCK	BUILDCK		A2	O	610 E COOK ST	7300	4400	BIGBY, CHRISTOPHER #7314
25007537	A VANOVER	01/12/2025 00:59:18	BUILDCK	BUILDCK		A2	O	610 E COOK ST	7300	4400	VANOVER, ADAM #7306
25007543	A VANOVER	01/12/2025 01:04:43	BUILDCK	BUILDCK		A2	O	1201 COTTON GIN CT	7300	4401	VANOVER, ADAM #7306
25007567	C BIGBY	01/12/2025 01:44:07	BUILDCK	BUILDCK		A2	O	390 W COOK ST	7300	4400	BIGBY, CHRISTOPHER #7314

Address Range: NONE Room No: % Street Name: % Street Type: % /// Phone No: NONE
Call Type: NONE /// Call Type Excluded: NONE
Actual Call Type: NONE /// Actual Call Type Excluded: NONE
Call Dispo: NONE /// Call Source: NONE
Unit: NONE /// Officer: 7314 /// Call Taker: NONE
Remark: NONE
District: NONE /// Grid: NONE /// City: NONE

CFSNo	CallTaker	Received	CallType	ActCallType	ReportingParty	Disp	C/S	Address	Dist	Grid	Officer
25007588	G HUMPHREYS	01/12/2025 02:45:08	MASST	MASST	OFNEAL	N0	P	W COOK ST / COUNTY ROAD 640	7300	4400	BIGBY, CHRISTOPHER #7314
25007600	G HUMPHREYS	01/12/2025 03:15:47	FIRST	FIRST	NAVARRO, CHRISTOPHER	N1	P	1107 COTTON GIN CT	7300	4401	BIGBY, CHRISTOPHER #7314
25007632	R BROWN	01/12/2025 06:51:29	BUILDCK	BUILDCK	BROWN	A2	O	390 W COOK ST	7300	4400	BROWN, REID #7310
25007633	M FAWAD	01/12/2025 06:53:52	TS	TS	BROWN, REID	CT	O	W COOK ST / SEBASTIAN LN	7300	4400	BROWN, REID #7310
25007646	R BROWN	01/12/2025 07:28:01	SWATCH	SWATCH	BROWN	N0	O	610 E COOK ST	7300	4400	BROWN, REID #7310
25007655	R BROWN	01/12/2025 07:58:34	BUILDCK	BUILDCK	BROWN	A2	O	310 E COOK ST	7300	4400	BROWN, REID #7310
25007661	R BROWN	01/12/2025 08:21:53	BUILDCK	BUILDCK	BROWN	A2	O	900 MAIN ST	7300	4400	BROWN, REID #7310
25007674	J VEST	01/12/2025 08:53:01	AALARM	AALARM	SIMPLI SAFE	A1	A	101 MONARCH LN	7300	4400	BROWN, REID #7310
25007703	R BROWN	01/12/2025 09:38:02	BUILDCK	BUILDCK	BROWN	A2	O	1201 COTTON GIN CT	7300	4401	BROWN, REID #7310
25007708	R BROWN	01/12/2025 09:50:57	TEA	TEA	BROWN	N0	O	INDEPENDENCE TRL / W HUBBARD ST	7300	4402	BROWN, REID #7310
25007709	M FAWAD	01/12/2025 09:52:54	TS	TS	BROWN, REID	CT	O	W HUBBARD RD / SEBASTIAN LN	7300	4400	BROWN, REID #7310
25007729	R BROWN	01/12/2025 10:37:07	BUILDCK	BUILDCK	BROWN	A2	O	1201 COTTON GIN CT	7300	4401	BROWN, REID #7310
25007749	R BROWN	01/12/2025 11:33:21	SWATCH	SWATCH	BROWN	N0	O	310 E COOK ST	7300	4400	BROWN, REID #7310
25007786	R BROWN	01/12/2025 13:03:59	SWATCH	SWATCH	BROWN	N0	O	390 W COOK ST	7300	4400	BROWN, REID #7310
25007788	M FAWAD	01/12/2025 13:09:23	TS	TS	BROWN, REID	CT	O	W COOK ST / SEBASTIAN LN	7300	4400	BROWN, REID #7310
25007805	R BROWN	01/12/2025 13:46:27	BUILDCK	BUILDCK	BROWN	A2	O	1201 COTTON GIN CT	7300	4401	BROWN, REID #7310
25007810	R BROWN	01/12/2025 14:03:41	BUILDCK	BUILDCK	BROWN	A2	O	900 MAIN ST	7300	4400	BROWN, REID #7310
25007830	R BROWN	01/12/2025 15:01:04	SWATCH	SWATCH	BROWN	N0	O	610 E COOK ST	7300	4400	BROWN, REID #7310
25007837	M FAWAD	01/12/2025 15:14:25	TS	TS	BROWN, REID	CT	O	W HUBBARD RD / SEBASTIAN LN	7300	4400	BROWN, REID #7310
25007840	J VEST	01/12/2025 15:28:17	FIRST	FIRST	BRANDON	N0	P	6623 COUNTY ROAD 640	140	1270	BROWN, REID #7310
25007916	N WRIGHT	01/12/2025 18:27:12	BUILDCK	BUILDCK		A2	O	610 E COOK ST	7300	4400	WRIGHT, NICOLAS #7309
25007919	M REYNA	01/12/2025 18:36:10	SWATCH	SWATCH	REYNA	N0	O	520 CULTIVATOR CT	7300	4400	REYNA, MIGUEL #7312
25007947	J MARLER	01/12/2025 19:16:54	TS	TS	REYNA, MIGUEL	CT	O	TURNWOOD RUN / RIVERFIELD DR	7300	4400	REYNA, MIGUEL #7312
25007951	J MARLER	01/12/2025 19:25:21	TS	TS	REYNA, MIGUEL	CT	O	CHARMED WAY / FM 6	7300	4400	REYNA, MIGUEL #7312

Address Range: NONE Room No: % Street Name: % Street Type: % /// Phone No: NONE
Call Type: NONE /// Call Type Excluded: NONE
Actual Call Type: NONE /// Actual Call Type Excluded: NONE
Call Dispo: NONE /// Call Source: NONE
Unit: NONE /// Officer: 612 /// Call Taker: NONE
Remark: NONE
District: NONE /// Grid: NONE /// City: NONE

CFSNo	CallTaker	Received	CallType	ActCallType	ReportingParty	Disp	C/S	Address	Dist	Grid	Officer
25007954	A INGRAM	01/12/2025 19:33:27	FIRST	FIRST	ESTER	N12	P	207 WEATHERED WAY	7300	4400	WRIGHT, NICOLAS #7309
25007973	J MARLER	01/12/2025 20:06:04	TS	TS	ROBLES, MARCO	CT	O	FM 6 / CHARMED WAY	7300	4400	ROBLES, MARCO #7305
25007990	J MARLER	01/12/2025 20:34:37	TS	TS	ROBLES, MARCO	CT	O	FM 6 / CHARMED WAY	7300	4400	ROBLES, MARCO #7305
25008017	M REYNA	01/12/2025 21:05:33	BUILDCK	BUILDCK	REYNA	A2	O	900 MAIN ST	7300	4400	REYNA, MIGUEL #7312
25008030	J MARLER	01/12/2025 21:39:43	TS	TS	WRIGHT, NICOLAS	CT	O	390 W COOK ST	7300	4400	WRIGHT, NICOLAS #7309
25008039	M REYNA	01/12/2025 21:58:11	SWATCH	SWATCH	REYNA	N0	O	1411 WAVELESS RUN	7300	4400	REYNA, MIGUEL #7312
25008047	N WRIGHT	01/12/2025 22:11:39	BUILDCK	BUILDCK		A2	O	310 E COOK ST	7300	4400	WRIGHT, NICOLAS #7309
25008063	M REYNA	01/12/2025 22:52:16	BUILDCK	BUILDCK		A2	O	1201 COTTON GIN CT	7300	4401	REYNA, MIGUEL #7312
25008092	M REYNA	01/12/2025 23:46:36	BUILDCK	BUILDCK		A2	O	390 W COOK ST	7300	4400	REYNA, MIGUEL #7312
25008097	N WRIGHT	01/12/2025 23:59:08	BUILDCK	BUILDCK		A2	O	310 E COOK ST	7300	4400	WRIGHT, NICOLAS #7309
25008101	J MARLER	01/13/2025 00:03:21	TS	TS	WRIGHT, NICOLAS	CT	O	PENNINGTON RD / E COOK ST		4403	WRIGHT, NICOLAS #7309
25008107	A MABRY	01/13/2025 00:18:14	CHECK	CHECK	GREENVILLE DISPATCH	N0	9	503 CHUCK WAGON DR	7300	4401	WRIGHT, NICOLAS #7309
25008123	M REYNA	01/13/2025 01:32:57	BUILDCK	BUILDCK		A2	O	310 E COOK ST	7300	4400	REYNA, MIGUEL #7312
25008143	M REYNA	01/13/2025 02:28:53	BUILDCK	BUILDCK		A2	O	120 WEST COOK JOSEPHINE	INVAL	9999	REYNA, MIGUEL #7312
25008153	N WRIGHT	01/13/2025 02:52:20	BUILDCK	BUILDCK		A2	O	221 MAIN ST	7300	4400	WRIGHT, NICOLAS #7309
25008161	M REYNA	01/13/2025 03:22:09	SWATCH	SWATCH		N0	O	1111 BURLAP LN	7300	4400	REYNA, MIGUEL #7312
25008171	M REYNA	01/13/2025 04:38:31	BUILDCK	BUILDCK		A2	O	610 E COOK ST	7300	4400	REYNA, MIGUEL #7312
25008178	M REYNA	01/13/2025 05:23:31	BUILDCK	BUILDCK		A2	O	900 MAIN ST	7300	4400	REYNA, MIGUEL #7312
25008198	R BROWN	01/13/2025 06:30:00	BUILDCK	BUILDCK	BROWN	A2	O	900 MAIN ST	7300	4400	BROWN, REID #7310
25008214	B TENORIO	01/13/2025 06:59:09	CIRCUM	CIRCUM	BROWN, REID	N0	O	1855 CREEKVIEW LN	7300	4400	BROWN, REID #7310
25008229	B TENORIO	01/13/2025 07:23:00	TS	TS	BROWN, REID	CT	O	COUNTY ROAD 596 / COUNTY ROAD 640	7300	4400	BROWN, REID #7310
25008303	R BROWN	01/13/2025 09:06:47	SWATCH	SWATCH	BROWN	N0	O	610 E COOK ST	7300	4400	BROWN, REID #7310
25008357	R BROWN	01/13/2025 10:05:12	SWATCH	SWATCH	BROWN	N0	O	310 E COOK ST	7300	4400	BROWN, REID #7310
25008392	R BROWN	01/13/2025 10:41:25	SWATCH	SWATCH	BROWN	N0	O	390 W COOK ST	7300	4400	BROWN, REID #7310

Address Range: NONE Room No: % Street Name: % Street Type: % /// Phone No: NONE
Call Type: NONE /// Call Type Excluded: NONE
Actual Call Type: NONE /// Actual Call Type Excluded: NONE
Call Dispo: NONE /// Call Source: NONE
Unit: NONE /// Officer: 7310 /// Call Taker: NONE
Remark: NONE
District: NONE /// Grid: NONE /// City: NONE

CFSNo	CallTaker	Received	CallType	ActCallType	ReportingParty	Disp	C/S	Address	Dist	Grid	Officer
25008405	J SHANNON	01/13/2025 10:57:04	TS	TS	BROWN, REID	CT	O	COTTON GIN CT / CHUCK WAGON DR	7300	4401	BROWN, REID #7310
25008423	R BROWN	01/13/2025 11:15:30	SWATCH	SWATCH	BROWN	N0	O	1201 COTTON GIN CT	7300	4401	BROWN, REID #7310
25008443	J SHANNON	01/13/2025 11:43:17	FIRST	FIRST	JUSTIN	N0	P	503 WINDROW DR	7300	4400	BROWN, REID #7310
25008469	R BROWN	01/13/2025 12:12:47	SWATCH	SWATCH	BROWN	N0	O	610 E COOK ST	7300	4400	BROWN, REID #7310
25008507	R BROWN	01/13/2025 13:06:58	SWATCH	SWATCH	BROWN	N0	O	900 MAIN ST	7300	4400	BROWN, REID #7310
25008559	R BROWN	01/13/2025 13:57:29	SWATCH	SWATCH	BROWN	N0	O	610 E COOK ST	7300	4400	BROWN, REID #7310
25008594	R BROWN	01/13/2025 14:36:50	CITIZEN	CITIZEN	BROWN	N0	O	SEBASTIAN / SADDLE BLANKET	7300	4400	BROWN, REID #7310
25008669	B TENORIO	01/13/2025 15:47:18	TS	TS	BROWN, REID	CT	O	W HUBBARD RD / SEBASTIAN LN	7300	4400	BROWN, REID #7310
25008689	R BROWN	01/13/2025 16:04:35	TEA	TEA	BROWN	N0	O	DOUBLE R PASS / BLESSED LN	7300	4401	BROWN, REID #7310
25008697	J SHANNON	01/13/2025 16:12:32	TS	TS	BROWN, REID	CT	O	DOUBLE R PASS / COMMUNITY WAY	7300	4401	BROWN, REID #7310
25008742	E WHITFIELD	01/13/2025 18:24:17	ASSLT	AAST	NICKS, OLYNDA	N12	P	17617 SANJEEV LN	140	1260	WRIGHT, NICOLAS #7309
25008753	N WRIGHT	01/13/2025 17:57:50	BUILDCK	BUILDCK		A2	O	610 E COOK ST	7300	4400	WRIGHT, NICOLAS #7309
25008783	M REYNA	01/13/2025 18:38:01	TEA	TEA		CT	O	0 WEST HUBBARD JOSEPHI	INVAL 9999		REYNA, MIGUEL #7312
25008791	G VENABLE	01/13/2025 18:38:23	CHECK	CHECK	KANDICE	CT	P	SEBASTIAN LN / W COOK ST	7300	4400	REYNA, MIGUEL #7312
25008839	M REYNA	01/13/2025 19:44:56	SWATCH	SWATCH		N0	O	1411 WAVELESS RUN	7300	4400	REYNA, MIGUEL #7312
25008847	C GLASSCOK K	01/13/2025 19:53:28	TS	TS	REYNA, MIGUEL	CT	O	MOSSY OAK DR / EAST ST	7300	4400	REYNA, MIGUEL #7312
25008861	C GLASSCOK K	01/13/2025 20:11:54	TS	TS	REYNA, MIGUEL	CT	O	INDEPENDENCE TRL / W HUBBARD RD	7300	4400	REYNA, MIGUEL #7312
25008899	C GLASSCOK K	01/13/2025 21:14:32	TS	TS	WRIGHT, NICOLAS	CT	O	310 E COOK ST	7300	4400	WRIGHT, NICOLAS #7309
25008920	C GLASSCOK K	01/13/2025 21:51:20	TS	TS	WRIGHT, NICOLAS	CT	O	DE BERRY LN / E COOK ST	7300	4400	WRIGHT, NICOLAS #7309
25008963	M REYNA	01/13/2025 23:23:08	BUILDCK	BUILDCK		A2	O	1201 COTTON GIN CT	7300	4401	REYNA, MIGUEL #7312

Address Range: NONE Room No: % Street Name: % Street Type: % /// Phone No: NONE
Call Type: NONE /// Call Type Excluded: NONE
Actual Call Type: NONE /// Actual Call Type Excluded: NONE
Call Dispo: NONE /// Call Source: NONE
Unit: NONE /// Officer: 7312 /// Call Taker: NONE
Remark: NONE
District: NONE /// Grid: NONE /// City: NONE

CFSNo	CallTaker	Received	CallType	ActCallType	ReportingParty	Disp	C/S	Address	Dist	Grid	Officer
25008976	G VENABLE	01/13/2025 23:51:50	MCHILD	AAST	JULE	N12	P	718 FANNIN DR	7400	4200	REYNA, MIGUEL #7312
25008988	L PAYNE	01/14/2025 00:33:44	TS	AAST	ALTEMUS, JEREMY	N12	O	S STATE HIGHWAY 78 / COUNTY ROAD 790	INVAL 9999		WRIGHT, NICOLAS #7309
25008993	A INGRAM	01/14/2025 00:48:30	NDIST	NDIST	JULIE	N11	P	409 W HUBBARD RD	7300	4400	REYNA, MIGUEL #7312
25009027	M REYNA	01/14/2025 02:05:38	BUILDCK	BUILDCK		A2	O	390 W COOK ST	7300	4400	REYNA, MIGUEL #7312
25009039	N WRIGHT	01/14/2025 02:48:38	BUILDCK	BUILDCK		A2	O	310 E COOK ST	7300	4400	WRIGHT, NICOLAS #7309
25009041	M REYNA	01/14/2025 03:00:13	BUILDCK	BUILDCK		A2	O	610 E COOK ST	7300	4400	REYNA, MIGUEL #7312
25009042	G VENABLE	01/14/2025 03:16:07	UNK	VERBAL	UNK	R1	P	1102 STOCKYARD ST	7300	4400	WRIGHT, NICOLAS #7309
25009058	M REYNA	01/14/2025 04:36:33	BUILDCK	BUILDCK		A2	O	310 E COOK ST	7300	4400	REYNA, MIGUEL #7312
25009105	J VEST	01/14/2025 06:38:43	MASST	MASST	BROWN, REID	N0	P	CADDO ST / MERCER DR	7300	4400	BROWN, REID #7310
25009132	J VEST	01/14/2025 07:10:36	TS	TS	BROWN, REID	CT	O	DOUBLE R PASS / COMMUNITY WAY	7300	4401	BROWN, REID #7310
25009154	R BROWN	01/14/2025 07:36:05	TEA	TEA	BROWN	N0	O	900 MAIN ST	7300	4400	BROWN, REID #7310
25009156	J VEST	01/14/2025 07:39:13	TS	TS	BROWN, REID	CT	O	MAIN ST / E HUBBARD RD	7300	4400	BROWN, REID #7310
25009187	J VEST	01/14/2025 08:05:53	TS	TS	BROWN, REID	CT	O	MAIN ST / E HUBBARD RD	7300	4400	BROWN, REID #7310
25009231	R BROWN	01/14/2025 08:54:05	SWATCH	SWATCH	BROWN	N0	O	1201 COTTON GIN CT	7300	4401	BROWN, REID #7310
25009261	R BROWN	01/14/2025 09:33:34	SWATCH	SWATCH	BROWN	N0	O	900 MAIN ST	7300	4400	BROWN, REID #7310
25009310	R BROWN	01/14/2025 10:27:29	SWATCH	SWATCH	BROWN	N0	O	390 W COOK ST	7300	4400	BROWN, REID #7310
25009335	R BROWN	01/14/2025 10:55:28	SWATCH	SWATCH	BROWN	N0	O	310 E COOK ST	7300	4400	BROWN, REID #7310
25009372	R BROWN	01/14/2025 11:51:41	SWATCH	SWATCH	BROWN	N0	O	900 MAIN ST	7300	4400	BROWN, REID #7310
25009406	M FAWAD	01/14/2025 12:31:58	MINOR	CIVIL	JOHNSON, KENDALL	N0	P	215 BRIARWOOD DR	7300	4400	BROWN, REID #7310
25009452	R BROWN	01/14/2025 13:26:37	SWATCH	SWATCH	BROWN	N0	O	1201 COTTON GIN CT	7300	4401	BROWN, REID #7310
25009524	J VEST	01/14/2025 14:52:20	TS	TS	BROWN, REID	CT	O	W HUBBARD RD / MAIN ST	7300	4400	BROWN, REID #7310
25009550	R BROWN	01/14/2025 15:24:39	TEA	TEA	BROWN	N0	O	DOUBLE R PASS / COTTON GIN CT	7300	4401	BROWN, REID #7310
25009560	R BROWN	01/14/2025 15:36:51	SWATCH	SWATCH	BROWN	N0	O	610 E COOK ST	7300	4400	BROWN, REID #7310
25009600	M FAWAD	01/14/2025 16:24:28	CIVIL	CIVIL	MARIA	N0	P	1318 LOWHILL DR	7300	4401	BROWN, REID #7310
25009649	H CASTRO	01/14/2025 17:16:37	CIVIL	CIVIL	WASHINGTON, KENNETH	N0	P	1318 LOWHILL DR	7300	4401	BROWN, REID #7310
25009651	M FAWAD	01/14/2025 17:17:51	CIVIL	CIVIL	MARIA	N2	P	1318 LOWHILL DR	7300	4401	

Address Range: NONE Room No: % Street Name: % Street Type: % /// Phone No: NONE
Call Type: NONE /// Call Type Excluded: NONE
Actual Call Type: NONE /// Actual Call Type Excluded: NONE
Call Dispo: NONE /// Call Source: NONE
Unit: NONE /// Officer: 626 /// Call Taker: NONE
Remark: NONE
District: NONE /// Grid: NONE /// City: NONE

CFSNo	CallTaker	Received	CallType	ActCallType	ReportingParty	Disp	C/S	Address	Dist	Grid	Officer
25009730	N WRIGHT	01/14/2025 18:55:36	BUILDCK	BUILDCK		A2	O	408 MAIN ST	7300	4400	WRIGHT, NICOLAS #7309
25009745	A INGRAM	01/14/2025 19:10:30	CIVIL	CIVIL	HOMAION	R1	P	314 CHUCK WAGON DR	7300	4401	WRIGHT, NICOLAS #7309
25009754	G VENABLE	01/14/2025 19:20:28	CHECK	CHECK	ABBY	R1	P	1201 COTTON GIN CT	7300	4401	ROBLES, MARCO #7305
25009856	J PRITCHARD	01/14/2025 22:00:27	TS	TS	REYNA, MIGUEL	CT	O	COUNTY ROAD 638 / FM 1777	140	1290	REYNA, MIGUEL #7312
25009867	G VENABLE	01/14/2025 22:25:29	FI	FI	HOMION	N10	O	314 CHUCK WAGON DR	7300	4401	WRIGHT, NICOLAS #7309
25009891	J PRITCHARD	01/14/2025 22:59:33	TS	TS	REYNA, MIGUEL	CT	O	610 E COOK ST	7300	4400	REYNA, MIGUEL #7312
25009912	M REYNA	01/14/2025 23:56:01	BUILDCK	BUILDCK		A2	O	390 W COOK ST	7300	4400	REYNA, MIGUEL #7312
25009914	J PRITCHARD	01/15/2025 00:06:25	TS	TS	REYNA, MIGUEL	CT	O	EAST ST / E COOK ST	7300	4400	REYNA, MIGUEL #7312
25009934	M REYNA	01/15/2025 01:00:43	SWATCH	SWATCH		N0	O	520 CULTIVATOR CT	7300	4400	REYNA, MIGUEL #7312
25009961	M REYNA	01/15/2025 01:53:26	SWATCH	SWATCH		N0	O	1411 WAVELESS RUN	7300	4400	REYNA, MIGUEL #7312
25009962	N WRIGHT	01/15/2025 01:59:08	BUILDCK	BUILDCK		A2	O	201 W HUBBARD RD	7300	4400	WRIGHT, NICOLAS #7309
25009968	J PRITCHARD	01/15/2025 02:09:56	TS	TS	WRIGHT, NICOLAS	CT	O	610 E COOK ST	7300	4400	WRIGHT, NICOLAS #7309
25009988	M REYNA	01/15/2025 03:08:55	BUILDCK	BUILDCK		A2	O	310 E COOK ST	7300	4400	REYNA, MIGUEL #7312
25009993	G VENABLE	01/15/2025 03:42:41	AALARM	AALARM	348690 W/ ADT	A2	A	817 FARMSTEAD WAY	7300	4400	WRIGHT, NICOLAS #7309
25010002	M REYNA	01/15/2025 04:11:07	BUILDCK	BUILDCK		A2	O	610 E COOK ST	7300	4400	REYNA, MIGUEL #7312
25010011	M REYNA	01/15/2025 05:04:55	BUILDCK	BUILDCK		A2	O	120 WEST COK JOSEPHINE	INVAL	9999	REYNA, MIGUEL #7312
25010016	B VOSE	01/15/2025 05:48:36	BUILDCK	BUILDCK	VOSE	A2	O	711 EAST ST	7300	4400	VOSE, BARCLAY #7313
25010024	B VOSE	01/15/2025 06:11:24	SWATCH	SWATCH	VOSE	N0	O	610 E COOK ST	7300	4400	VOSE, BARCLAY #7313
25010038	B TENORIO	01/15/2025 06:34:23	VCALARM	VCALARM	PROVIGIL	N0	A	934 W HUBBARD RD	7300	4400	VOSE, BARCLAY #7313
25010146	B VOSE	01/15/2025 08:52:09	SWATCH	SWATCH	VOSE	N0	O	310 E COOK ST	7300	4400	VOSE, BARCLAY #7313
25010202	B VOSE	01/15/2025 09:45:26	SWATCH	SWATCH	VOSE	N0	O	390 W COOK ST	7300	4400	VOSE, BARCLAY #7313

Address Range: NONE Room No: % Street Name: % Street Type: % /// Phone No: NONE
Call Type: NONE /// Call Type Excluded: NONE
Actual Call Type: NONE /// Actual Call Type Excluded: NONE
Call Dispo: NONE /// Call Source: NONE
Unit: NONE /// Officer: 7313 /// Call Taker: NONE
Remark: NONE
District: NONE /// Grid: NONE /// City: NONE

CFSNo	CallTaker	Received	CallType	ActCallType	ReportingParty	Disp	C/S	Address	Dist	Grid	Officer
25010252	B VOSE	01/15/2025 10:20:16	SWATCH	SWATCH	VOSE	N0	O	1201 COTTON GIN CT	7300	4401	VOSE, BARCLAY #7313
25010282	J SHANNON	01/15/2025 10:42:53	CITIZEN	CITIZEN	7313	N0	O	201 MAIN ST	7300	4400	VOSE, BARCLAY #7313
25010341	S GOMEZ	01/15/2025 12:01:36	TS	TS	VOSE, BARCLAY	CT	O	390 W COOK ST	7300	4400	VOSE, BARCLAY #7313
25010457	T SCHOELEN	01/15/2025 14:38:12	VEH	VEH	VACEK, RICK	ER	P	326 WRANGLER DR	7300	4401	VANOVER, ADAM #7306
25010582	T MIDDLETON	01/15/2025 17:19:24	FALARM	FALARM	BALINDA	N0	9	315 AZALEA DR	7300	4400	VANOVER, ADAM #7306
25010623	J PRITCHARD	01/15/2025 18:32:53	FIRST	FIRST	CHRIS	N0	P	112 SEBASTIAN LN	7300	4400	BIGBY, CHRISTOPHER #7314
25010635	L PAYNE	01/15/2025 18:54:24	TS	TS	BIGBY, CHRISTOPHER	CT	O	CR 638 / EAST ST	7300	4400	BIGBY, CHRISTOPHER #7314
25010655	L PAYNE	01/15/2025 19:22:45	CITIZEN	CITIZEN	BIGBY, CHRISTOPHER	N10	O	307 WRANGLER DR	7300	4401	BIGBY, CHRISTOPHER #7314
25010662	L PAYNE	01/15/2025 19:45:04	MASST	MASST	BIGBY, CHRISTOPHER	CT	O	KNAPSACK LN / COMMUNITY WAY	7300	4400	BIGBY, CHRISTOPHER #7314
25010669	L PAYNE	01/15/2025 19:57:16	CITIZEN	PERSON	BIGBY, CHRISTOPHER	CT	O	1100 COMMUNITY WAY	7300	4401	BIGBY, CHRISTOPHER #7314
25010731	A VANOVER	01/15/2025 21:52:50	BUILDCK	BUILDCK		A2	O	900 MAIN ST	7300	4400	VANOVER, ADAM #7306
25010750	L PAYNE	01/15/2025 22:43:47	TS	TS	BIGBY, CHRISTOPHER	CT	O	610 E COOK ST	7300	4400	BIGBY, CHRISTOPHER #7314
25010756	L PAYNE	01/15/2025 23:05:48	TS	TS	BIGBY, CHRISTOPHER	CT	O	MILTON ST / W COOK ST	7300	4400	BIGBY, CHRISTOPHER #7314
25010769	A VANOVER	01/15/2025 23:58:42	BUILDCK	BUILDCK		A2	O	1201 COTTON GIN CT	7300	4401	VANOVER, ADAM #7306
25010835	C BIGBY	01/16/2025 02:53:44	BUILDCK	BUILDCK		A2	O	390 W COOK ST	7300	4400	BIGBY, CHRISTOPHER #7314
25010838	A LONGRIGG	01/16/2025 03:03:24	TS	TS	BIGBY, CHRISTOPHER	CT	O	SADDLETREE DR / EAST ST	7300	4400	BIGBY, CHRISTOPHER #7314
25010841	C BIGBY	01/16/2025 03:12:50	BUILDCK	BUILDCK		A2	O	310 E COOK ST	7300	4400	BIGBY, CHRISTOPHER #7314
25010861	C BIGBY	01/16/2025 04:31:33	BUILDCK	BUILDCK		A2	O	610 E COOK ST	7300	4400	BIGBY, CHRISTOPHER #7314

Address Range: NONE Room No: % Street Name: % Street Type: % /// Phone No: NONE
Call Type: NONE /// Call Type Excluded: NONE
Actual Call Type: NONE /// Actual Call Type Excluded: NONE
Call Dispo: NONE /// Call Source: NONE
Unit: NONE /// Officer: 7314 /// Call Taker: NONE
Remark: NONE
District: NONE /// Grid: NONE /// City: NONE

CFSNo	CallTaker	Received	CallType	ActCallType	ReportingParty	Disp	C/S	Address	Dist	Grid	Officer
25010878	B VOSE	01/16/2025 05:47:07	BUILDCK	BUILDCK	VOSE	A2	O	711 EAST ST	7300	4400	VOSE, BARCLAY #7313
25010887	B VOSE	01/16/2025 06:16:39	SWATCH	SWATCH	VOSE	N0	O	610 E COOK ST	7300	4400	VOSE, BARCLAY #7313
25010925	M ALLEN	01/16/2025 07:23:40	TS	TS	VOSE, BARCLAY	CT	O	E COOK ST / YEATTS DR	7300	4400	VOSE, BARCLAY #7313
25010992	T MIDDLETON	01/16/2025 09:04:48	BITE	BITE	VIVANNA W/ HUNT REGIONAL IN ROYCE CITY	N0	P	206 TOM LN	7300	4400	VOSE, BARCLAY #7313
25011010	S GOMEZ	01/16/2025 09:31:30	RAGE	RAGE	GOODMAN, MICHAEL	N0	O	201 MAIN ST	7300	4400	GOODMAN, MICHAEL #7302
25011086	B VOSE	01/16/2025 10:44:46	BUILDCK	BUILDCK	VOSE	A2	O	1201 COTTON GIN CT	7300	4401	VOSE, BARCLAY #7313
25011170	B VOSE	01/16/2025 12:46:52	SWATCH	SWATCH	VOSE	N0	O	390 W COOK ST	7300	4400	VOSE, BARCLAY #7313
25011185	D JARRELL	01/16/2025 13:14:41	ASSLT2	AAST	MELINDA	N0	P	17617 SANJEEV LN	140	1260	VOSE, BARCLAY #7313
25011187	B VOSE	01/16/2025 13:13:56	SWATCH	SWATCH	VOSE	N0	O	310 E COOK ST	7300	4400	VOSE, BARCLAY #7313
25011193	D JARRELL	01/16/2025 13:18:12	MASST	MASST	SOPHIA		P	LONESOME DOVE RANCH / COUNTY ROAD 678	7300	4400	VOSE, BARCLAY #7313
25011273	M ALLEN	01/16/2025 14:59:18	TS	TS	VOSE, BARCLAY	CT	O	COMMUNITY WAY / MOSSY OAK DR	7300	4400	VOSE, BARCLAY #7313
25011284	T SCHOELEN	01/16/2025 15:20:22	TS	AAST	JOYNER, GREG	N1	O	S STATE HIGHWAY 78 / COUNTY ROAD 546	140	1380	VOSE, BARCLAY #7313
25011301	B VOSE	01/16/2025 15:38:51	TEA	TEA	VOSE	N0	O	DOUBLE R PASS / BLESSED LN	7300	4401	VOSE, BARCLAY #7313
25011305	A VANOVER	01/16/2025 15:40:33	BUILDCK	BUILDCK		A2	O	390 W COOK ST	7300	4400	VANOVER, ADAM #7306
25011307	M ALLEN	01/16/2025 15:41:40	TS	TS	VANOVER, ADAM	CT	O	700 W COOK ST	7300	4400	VANOVER, ADAM #7306
25011322	T MIDDLETON	01/16/2025 16:02:35	REPO	REPO	MIKE W/ PERFERED TOWING	N5	P	416 JASMINE CIR	7300	4400	
25011358	S GOMEZ	01/16/2025 17:11:36	HAZARD	AAST	NICK	N12	P	E FM 6 / N FM 1138	140	1270	VOSE, BARCLAY #7313
25011454	A VANOVER	01/16/2025 19:40:41	BUILDCK	BUILDCK		A2	O	310 E COOK ST	7300	4400	VANOVER, ADAM #7306
25011458	A VANOVER	01/16/2025 19:46:29	BUILDCK	BUILDCK		A2	O	1201 COTTON GIN CT	7300	4401	VANOVER, ADAM #7306

Address Range: NONE Room No: % Street Name: % Street Type: % /// Phone No: NONE
Call Type: NONE /// Call Type Excluded: NONE
Actual Call Type: NONE /// Actual Call Type Excluded: NONE
Call Dispo: NONE /// Call Source: NONE
Unit: NONE /// Officer: 7306 /// Call Taker: NONE
Remark: NONE
District: NONE /// Grid: NONE /// City: NONE

CFSNo	CallTaker	Received	CallType	ActCallType	ReportingParty	Disp	C/S	Address	Dist	Grid	Officer
25011463	P TANUVASA	01/16/2025 19:55:25	TS	TS	BIGBY, CHRISTOPHER	CT	O	300 SHIPLAP LN	7300	4400	BIGBY, CHRISTOPHER #7314
25011497	P TANUVASA	01/16/2025 20:56:45	TS	TS	BIGBY, CHRISTOPHER	CT	O	MILTON ST / W COOK ST	7300	4400	BIGBY, CHRISTOPHER #7314
25011508	P TANUVASA	01/16/2025 21:11:31	TS	TS	BIGBY, CHRISTOPHER	CT	O	310 E COOK ST	7300	4400	BIGBY, CHRISTOPHER #7314
25011568	P TANUVASA	01/16/2025 23:54:08	CITIZEN	CITIZEN	BIGBY, CHRISTOPHER	N10	O	823 TROUGH ST	7300	4401	BIGBY, CHRISTOPHER #7314
25011579	C BIGBY	01/17/2025 00:27:51	BUILDCK	BUILDCK		A2	O	212 SHADY BANK WAY	7300	4400	BIGBY, CHRISTOPHER #7314
25011591	A VANOVER	01/17/2025 01:13:23	BUILDCK	BUILDCK		A2	O	390 W COOK ST	7300	4400	VANOVER, ADAM #7306
25011614	P TANUVASA	01/17/2025 02:14:23	TS	TS	BIGBY, CHRISTOPHER	CT	O	COMMUNITY WAY / CULTIVATOR CT	7300	4401	BIGBY, CHRISTOPHER #7314
25011622	P TANUVASA	01/17/2025 03:05:52	TS	TS	BIGBY, CHRISTOPHER	CT	O	E COOK ST / DE BERRY LN	7300	4400	BIGBY, CHRISTOPHER #7314
25011636	P TANUVASA	01/17/2025 04:12:19	TS	TS	BIGBY, CHRISTOPHER	CT	O	SEBASTIAN LN / W COOK ST	7300	4400	BIGBY, CHRISTOPHER #7314
25011637	P TANUVASA	01/17/2025 04:29:37	TS	TS	BIGBY, CHRISTOPHER	CT	O	610 E COOK ST	7300	4400	BIGBY, CHRISTOPHER #7314
25011647	B VOSE	01/17/2025 05:25:05	BUILDCK	BUILDCK	VOSE	A2	O	711 EAST ST	7300	4400	VOSE, BARCLAY #7313
25011650	B VOSE	01/17/2025 05:37:12	SWATCH	SWATCH	VOSE	N0	O	610 E COOK ST	7300	4400	VOSE, BARCLAY #7313
25011669	I CHAPMAN	01/17/2025 06:21:22	REPO	REPO	ROY	N5	P	800 SADDLE HORN WAY	7300	4400	
25011699	B VOSE	01/17/2025 07:21:22	BUILDCK	BUILDCK	VOSE	A2	O	310 E COOK ST	7300	4400	VOSE, BARCLAY #7313
25011767	B VOSE	01/17/2025 08:47:20	BUILDCK	BUILDCK	VOSE	A2	O	1201 COTTON GIN CT	7300	4401	VOSE, BARCLAY #7313
25011835	S GOMEZ	01/17/2025 09:54:19	FALARM	FALARM	ADT	N12	9	203 WROUGHT IRON DR	7300	4400	VOSE, BARCLAY #7313
25011870	I CHAPMAN	01/17/2025 10:19:51	CIRCUM	CIRCUM	WEIMAR, DONNY	N0	P	716 SAVANNA DR	7300	4400	VOSE, BARCLAY #7313
25011903	B VOSE	01/17/2025 11:02:28	SWATCH	SWATCH	VOSE	N0	O	310 E COOK ST	7300	4400	VOSE, BARCLAY #7313
25011966	T MIDDLETON	01/17/2025 12:37:27	TS	TS	VOSE, BARCLAY	CT	O	EAST ST / MAPLE ST	7300	4400	VOSE, BARCLAY #7313
25012009	B VOSE	01/17/2025 13:35:12	BUILDCK	BUILDCK	VOSE	A2	O	900 MAIN ST	7300	4400	VOSE, BARCLAY #7313
25012124	M ALLEN	01/17/2025 16:04:25	CITIZEN	CITIZEN	CITY HALL EMPLOYEE	N0	O	201 MAIN ST	7300	4400	VOSE, BARCLAY #7313

Address Range: NONE Room No: % Street Name: % Street Type: % /// Phone No: NONE
Call Type: NONE /// Call Type Excluded: NONE
Actual Call Type: NONE /// Actual Call Type Excluded: NONE
Call Dispo: NONE /// Call Source: NONE
Unit: NONE /// Officer: 624 /// Call Taker: NONE
Remark: NONE
District: NONE /// Grid: NONE /// City: NONE

CFSNo	CallTaker	Received	CallType	ActCallType	ReportingParty	Disp	C/S	Address	Dist	Grid	Officer
25012139	A VANOVER	01/17/2025 16:24:10	BUILDCK	BUILDCK		A2	O	900 MAIN ST	7300	4400	VANOVER, ADAM #7306
25012162	S GOMEZ	01/17/2025 16:49:20	SPEED	SPEED	SANDY	N10	P	DOUBLE R PASS / COMMUNITY WAY	7300	4401	VANOVER, ADAM #7306
25012193	T SCHOELEN	01/17/2025 17:59:16	MAJOR	AAST		N12	P	S FM 1138 / COUNTY ROAD 590	140	1281	BIGBY, CHRISTOPHER #7314
25012245	A VANOVER	01/17/2025 18:59:40	CITIZEN	CITIZEN		N10	O	1000 WESTERN STREAM DR	7300	4400	VANOVER, ADAM #7306
25012403	A VANOVER	01/17/2025 23:30:04	BUILDCK	BUILDCK		A2	O	1201 COTTON GIN CT	7300	4401	VANOVER, ADAM #7306
25012421	G HUMPHRE YS	01/17/2025 23:58:59	TS	TS	BIGBY, CHRISTOPHER	CT	O	COTTON GIN CT / LONESOME DOVE RANCH	7300	4400	BIGBY, CHRISTOPHER #7314
25012426	G HUMPHRE YS	01/18/2025 00:06:04	VEH	VEH	BIGBY, CHRISTOPHER	N0	P	1500 DUSTFIELD LN	7300	4401	BIGBY, CHRISTOPHER #7314
25012460	L SHIELDS	01/18/2025 01:00:19	SPEED	SPEED	ANON	N3	P	LONESOME DOVE RANCH / FM 1777	7300	4400	BIGBY, CHRISTOPHER #7314
25012462	A LONGRIGG	01/18/2025 01:04:31	CITIZEN	CITIZEN	BIGBY, CHRISTOPHER	N10	O	LONESOME DOVE RANCH / FM 1777	7300	4400	BIGBY, CHRISTOPHER #7314
25012473	G HUMPHRE YS	01/18/2025 01:29:03	CIRCUM	CIRCUM	BIGBY, CHRISTOPHER	N0	O	310 E COOK ST	7300	4400	BIGBY, CHRISTOPHER #7314
25012515	G HUMPHRE YS	01/18/2025 03:20:00	TS	TS	BIGBY, CHRISTOPHER	CT	O	390 W COOK ST	7300	4400	BIGBY, CHRISTOPHER #7314
25012518	G HUMPHRE YS	01/18/2025 03:27:09	VEH	VEH	7314	CT	P	390 W COOK ST	7300	4400	BIGBY, CHRISTOPHER #7314
25012526	L SHIELDS	01/18/2025 04:09:04	MENTAL	MENTAL	CINDY	N0	P	316 PENNINGTON RD	7300	4400	BIGBY, CHRISTOPHER #7314
25012531	C BIGBY	01/18/2025 04:38:35	BUILDCK	BUILDCK		A2	O	390 W COOK ST	7300	4400	BIGBY, CHRISTOPHER #7314
25012555	J BAXTER	01/18/2025 06:48:45	SWATCH	SWATCH		N0	O	610 E COOK ST	7300	4400	BAXTER, JASON #7315
25012565	J BAXTER	01/18/2025 07:07:35	SWATCH	SWATCH		N0	O	390 W COOK ST	7300	4400	BAXTER, JASON #7315
25012573	J BAXTER	01/18/2025 07:23:03	BUILDCK	BUILDCK		A2	O	900 MAIN ST	7300	4400	BAXTER, JASON #7315
25012580	J BAXTER	01/18/2025 07:44:25	BUILDCK	BUILDCK		A2	O	1201 COTTON GIN CT	7300	4401	BAXTER, JASON #7315

Address Range: NONE Room No: % Street Name: % Street Type: % /// Phone No: NONE
Call Type: NONE /// Call Type Excluded: NONE
Actual Call Type: NONE /// Actual Call Type Excluded: NONE
Call Dispo: NONE /// Call Source: NONE
Unit: NONE /// Officer: 7315 /// Call Taker: NONE
Remark: NONE
District: NONE /// Grid: NONE /// City: NONE

CFSNo	CallTaker	Received	CallType	ActCallType	ReportingParty	Disp	C/S	Address	Dist	Grid	Officer
25012592	I CHAPMAN	01/18/2025 08:05:31	PERSON	PERSON	JOHNATHAN	N0	P	THUNDER CANYON WAY / LONESOME DOVE RANCH	7300	4400	BAXTER, JASON #7315
25012594	M ALLEN	01/18/2025 08:07:17	HAZARD	HAZARD	MATTHEW	N0	P	LONESOME DOVE RANCH / BUSHEL DR	7300	4400	BAXTER, JASON #7315
25012632	J BAXTER	01/18/2025 09:08:17	SWATCH	SWATCH		N0	O	310 E COOK ST	7300	4400	BAXTER, JASON #7315
25012636	B BOWERS	01/18/2025 09:14:53	VEH	VEH	FLY, AMY	N2	P	COTTON GIN CT / LONESOME DOVE RANCH	7300	4400	
25012709	J BAXTER	01/18/2025 11:15:04	TEA	TEA		N0	O	800 W HUBBARD RD	7300	4400	BAXTER, JASON #7315
25012732	M ALLEN	01/18/2025 11:57:02	CITIZEN	CITIZEN	DAN SMITH W/AMERICAN LEGION	N0	O	201 MAIN ST	7300	4400	BAXTER, JASON #7315
25012734	M ALLEN	01/18/2025 12:01:44	AALARM	AALARM	VIVANT	N1	A	321 RUSTED RAIL DR	7300	4400	BAXTER, JASON #7315
25012736	D JARRELL	01/18/2025 12:03:07	PERSON	PERSON	SHAWN	N0	P	LONESOME DOVE RANCH / COUNTY ROAD 678	7300	4400	BROWN, REID #7310
25012751	J BAXTER	01/18/2025 12:48:56	SWATCH	SWATCH		N0	O	610 E COOK ST	7300	4400	BAXTER, JASON #7315
25012812	D JARRELL	01/18/2025 14:28:30	CHECK	CHECK	CHAVEZ, MARIA	N0	P	223 WEATHERED WAY	7300	4400	BROWN, REID #7310
25012836	R BROWN	01/18/2025 15:02:30	BUILDCK	BUILDCK	BROWN	A2	O	900 MAIN ST	7300	4400	BROWN, REID #7310
25012839	T MIDDLETON	01/18/2025 15:11:01	TS	TS	BAXTER, JASON	CT	O	EAST ST / DOUBLE R PASS	7300	4400	BAXTER, JASON #7315
25012842	R BROWN	01/18/2025 15:18:43	BUILDCK	BUILDCK	BROWN	A2	O	711 EAST ST	7300	4400	BROWN, REID #7310
25012853	T MIDDLETON	01/18/2025 15:32:44	TS	TS	BAXTER, JASON	CT	O	E COOK ST / EAST ST	7300	4400	BAXTER, JASON #7315
25012859	T MIDDLETON	01/18/2025 15:41:45	TS	TS	BROWN, REID	CT	O	W COOK ST / SEBASTIAN LN	7300	4400	BROWN, REID #7310
25012874	J BAXTER	01/18/2025 16:02:48	BUILDCK	BUILDCK		A2	O	310 E COOK ST	7300	4400	BAXTER, JASON #7315
25012881	R BROWN	01/18/2025 16:08:18	SWATCH	SWATCH	BROWN	N0	O	390 W COOK ST	7300	4400	BROWN, REID #7310
25012888	D JARRELL	01/18/2025 16:15:33	VDIST	VDIST	WILSON, SANDY	N0	P	COMMUNITY WAY / PATINA ST	7300	4401	BROWN, REID #7310
25012933	M ALLEN	01/18/2025 17:53:19	TS	TS	BROWN, REID	CT	O	E COOK ST / MAIN ST	7300	4400	BROWN, REID #7310
25012936	G HUMPHREYS	01/18/2025 17:59:59	PERSON	PERSON	NICHOL, GARY	N1	P	LONESOME DOVE RANCH / BRANDING PL	7300	4401	REYNA, MIGUEL #7312

Address Range: NONE Room No: % Street Name: % Street Type: % /// Phone No: NONE
Call Type: NONE /// Call Type Excluded: NONE
Actual Call Type: NONE /// Actual Call Type Excluded: NONE
Call Dispo: NONE /// Call Source: NONE
Unit: NONE /// Officer: 615 /// Call Taker: NONE
Remark: NONE
District: NONE /// Grid: NONE /// City: NONE

CFSNo	CallTaker	Received	CallType	ActCallType	ReportingParty	Disp	C/S	Address	Dist	Grid	Officer
25012952	R BROWN	01/18/2025 18:36:13	BUILDCK	BUILDCK	BROWN	A2	O	900 MAIN ST	7300	4400	BROWN, REID #7310
25012953	L SHIELDS	01/18/2025 18:36:32	TS	TS	REYNA, MIGUEL	CT	O	INDEPENDENCE TRL / W HUBBARD RD	7300	4400	REYNA, MIGUEL #7312
25012955	N WRIGHT	01/18/2025 18:44:15	BUILDCK	BUILDCK		A2	O	610 E COOK ST	7300	4400	WRIGHT, NICOLAS #7309
25012963	L SHIELDS	01/18/2025 18:55:14	TS	TS	REYNA, MIGUEL	CT	O	INDEPENDENCE TRL / W HUBBARD RD	7300	4400	REYNA, MIGUEL #7312
25012970	L SHIELDS	01/18/2025 19:06:40	VEH	VEH	BROWN, REID	N0	O	1201 COTTON GIN CT	7300	4401	BROWN, REID #7310
25012976	R BROWN	01/18/2025 19:15:02	BUILDCK	BUILDCK	BROWN	A2	O	1201 COTTON GIN CT	7300	4401	BROWN, REID #7310
25012991	L SHIELDS	01/18/2025 19:35:27	TS	TS	REYNA, MIGUEL	CT	O	COUNTY ROAD 642 / W HUBBARD RD	7300	4400	REYNA, MIGUEL #7312
25012998	R BROWN	01/18/2025 19:47:13	BUILDCK	BUILDCK	BROWN	A2	O	310 E COOK ST	7300	4400	BROWN, REID #7310
25013015	L SHIELDS	01/18/2025 20:16:21	TS	TS	WRIGHT, NICOLAS	CT	O	390 W COOK ST	7300	4400	WRIGHT, NICOLAS #7309
25013027	R BROWN	01/18/2025 20:46:50	BUILDCK	BUILDCK	BROWN	A2	O	711 EAST ST	7300	4400	BROWN, REID #7310
25013058	R BROWN	01/18/2025 21:41:30	BUILDCK	BUILDCK		A2	O	900 MAIN ST	7300	4400	BROWN, REID #7310
25013090	M REYNA	01/18/2025 22:29:35	SWATCH	SWATCH	REYNA	N0	O	520 CULTIVATOR CT	7300	4400	REYNA, MIGUEL #7312
25013091	R BROWN	01/18/2025 22:32:35	BUILDCK	BUILDCK	BROWN	A2	O	390 W COOK ST	7300	4400	BROWN, REID #7310
25013104	L SHIELDS	01/18/2025 22:57:57	TS	TS	REYNA, MIGUEL	CT	O	N BYRON ST / W HUBBARD RD	7300	4400	REYNA, MIGUEL #7312
25013129	M REYNA	01/18/2025 23:56:56	SWATCH	SWATCH	REYNA	N0	O	1411 WAVELESS RUN	7300	4400	REYNA, MIGUEL #7312
25013132	R BROWN	01/19/2025 00:06:30	BUILDCK	BUILDCK	BROWN	A2	O	1201 COTTON GIN CT	7300	4401	BROWN, REID #7310
25013144	R BROWN	01/19/2025 00:44:50	BUILDCK	BUILDCK	BROWN	A2	O	610 E COOK ST	7300	4400	BROWN, REID #7310
25013151	M REYNA	01/19/2025 00:54:14	BUILDCK	BUILDCK	REYNA	A2	O	120 WEST COOK JOSEPHINE	INVAL 9999		REYNA, MIGUEL #7312
25013168	M REYNA	01/19/2025 01:53:15	BUILDCK	BUILDCK	REYNA	A2	O	390 W COOK ST	7300	4400	REYNA, MIGUEL #7312
25013170	C GLASSCOK K	01/19/2025 01:56:04	RUN	RUN	ORDINIA	R1	P	1205 WAVELESS RUN	7300	4400	REYNA, MIGUEL #7312
25013195	M REYNA	01/19/2025 04:06:10	BUILDCK	BUILDCK	REYNA	A2	O	310 E COOK ST	7300	4400	REYNA, MIGUEL #7312
25013202	M REYNA	01/19/2025 04:50:38	BUILDCK	BUILDCK	REYNA	A2	O	610 E COOK ST	7300	4400	REYNA, MIGUEL #7312
25013217	J BAXTER	01/19/2025 06:17:13	BUILDCK	BUILDCK		A2	O	900 MAIN ST	7300	4400	BAXTER, JASON #7315
25013228	J BAXTER	01/19/2025 07:12:09	SWATCH	SWATCH		N0	O	610 E COOK ST	7300	4400	BAXTER, JASON #7315
25013255	J BAXTER	01/19/2025 08:30:41	SWATCH	SWATCH		N0	O	390 W COOK ST	7300	4400	BAXTER, JASON #7315

Address Range: NONE Room No: % Street Name: % Street Type: % /// Phone No: NONE
Call Type: NONE /// Call Type Excluded: NONE
Actual Call Type: NONE /// Actual Call Type Excluded: NONE
Call Dispo: NONE /// Call Source: NONE
Unit: NONE /// Officer: 7315 /// Call Taker: NONE
Remark: NONE
District: NONE /// Grid: NONE /// City: NONE

CFSNo	CallTaker	Received	CallType	ActCallType	ReportingParty	Disp	C/S	Address	Dist	Grid	Officer
25013259	J BAXTER	01/19/2025 08:36:01	BUILDCK	BUILDCK		A2	O	1201 COTTON GIN CT	7300	4401	BAXTER, JASON #7315
25013285	J BAXTER	01/19/2025 09:35:25	SWATCH	SWATCH		N0	O	310 E COOK ST	7300	4400	BAXTER, JASON #7315
25013287	E WHITFIELD	01/19/2025 09:37:47	REPO	REPO	JOE WITH KEEL RECOVERY	N5	P	1410 THUNDER CANYON WAY	7300	4400	
25013300	E WHITFIELD	01/19/2025 10:32:50	APUBLIC	APUBLIC	ROBERTSON,C HARLANA	N0	P	500 MOSSY OAK DR	7300	4400	BAXTER, JASON #7315
25013347	E SARTOR	01/19/2025 12:39:05	CIRCUM	CIRCUM	COOK, JONATHAN	N0	P	1620 THUNDER CANYON WAY	7300	4400	BAXTER, JASON #7315
25013354	E WHITFIELD	01/19/2025 12:45:43	PERSON	PERSON	CHAVEZ,MARIA	N2	P	LONESOME DOVE RANCH / BRANDING PL	7300	4401	
25013356	M FAWAD	01/19/2025 12:55:08	FALARM	FALARM	ADT	N1	9	1207 HONEYSUCKLE DR	7300	4400	BAXTER, JASON #7315
25013366	J BAXTER	01/19/2025 13:08:21	SWATCH	SWATCH		N0	O	610 E COOK ST	7300	4400	BAXTER, JASON #7315
25013386	J BAXTER	01/19/2025 13:59:14	SWATCH	SWATCH		N0	O	390 W COOK ST	7300	4400	BAXTER, JASON #7315
25013396	R BROWN	01/19/2025 14:21:27	BUILDCK	BUILDCK	BROWN	A2	O	900 MAIN ST	7300	4400	BROWN, REID #7310
25013406	T MIDDLETO N	01/19/2025 14:48:01	TS	TS	BROWN, REID	CT	O	W HUBBARD RD / SEBASTIAN LN	7300	4400	BROWN, REID #7310
25013415	T MIDDLETO N	01/19/2025 15:10:47	TS	TS	BAXTER, JASON	CT	O	W COOK ST / SEBASTIAN LN	7300	4400	BAXTER, JASON #7315
25013417	J SHANNON	01/19/2025 15:17:05	FALARM	FALARM	OPERATOR 355498 W/ ADT	N1	9	807 FARMSTEAD WAY	7300	4400	BROWN, REID #7310
25013421	T MIDDLETO N	01/19/2025 15:27:54	TS	TS	BROWN, REID	CT	O	CULTIVATOR CT / BUSHEL DR	7300	4400	BROWN, REID #7310
25013422	T MIDDLETO N	01/19/2025 15:28:19	TS	TS	BAXTER, JASON	CT	O	390 W COOK ST	7300	4400	BAXTER, JASON #7315
25013426	T MIDDLETO N	01/19/2025 15:51:05	TS	TS	BAXTER, JASON	CT	O	W COOK ST / SEBASTIAN LN	7300	4400	BAXTER, JASON #7315
25013460	T MIDDLETO N	01/19/2025 16:49:43	TS	TS	BROWN, REID	CT	O	W HUBBARD RD / SEBASTIAN LN	7300	4400	BROWN, REID #7310

Address Range: NONE Room No: % Street Name: % Street Type: % /// Phone No: NONE
Call Type: NONE /// Call Type Excluded: NONE
Actual Call Type: NONE /// Actual Call Type Excluded: NONE
Call Dispo: NONE /// Call Source: NONE
Unit: NONE /// Officer: 625 /// Call Taker: NONE
Remark: NONE
District: NONE /// Grid: NONE /// City: NONE

CFSNo	CallTaker	Received	CallType	ActCallType	ReportingParty	Disp	C/S	Address	Dist	Grid	Officer
25013466	E SARTOR	01/19/2025 17:01:28	CHECK	CHECK	RUBY	N0	P	LONESOME DOVE RANCH / COUNTY ROAD 678	7300	4400	BROWN, REID #7310
25013476	R BROWN	01/19/2025 17:40:58	BUILDCK	BUILDCK	BROWN	A2	O	1201 COTTON GIN CT	7300	4401	BROWN, REID #7310
25013477	T MIDDLETON	01/19/2025 17:39:15	CIVILS	CIVILS	CHRISTINA	N10	P	822 SHEAR DR	7300	4401	REYNA, MIGUEL #7312
25013493	C GLASSCOK	01/19/2025 18:13:14	MASST	MASST	BROWN, REID	N0	O	COMMUNITY WAY / DOUBLE R PASS	7300	4401	BROWN, REID #7310
25013494	K SANTIBAN EZ	01/19/2025 18:13:42	FI	FI	CHRISTINA	N10	O	822 SHEAR DR	7300	4401	REYNA, MIGUEL #7312
25013503	A INGRAM	01/19/2025 18:30:50	CRUEL	CRUEL	REX	N0	P	208 CULTIVATOR CT	7300	4401	WRIGHT, NICOLAS #7309
25013524	C GLASSCOK	01/19/2025 19:00:23	TS	TS	REYNA, MIGUEL	CT	O	SEBASTIAN LN / W HUBBARD RD	7300	4400	REYNA, MIGUEL #7312
25013531	C GLASSCOK	01/19/2025 19:08:45	TS	TS	REYNA, MIGUEL	CT	O	INDEPENDENCE TRL / W HUBBARD RD	7300	4400	REYNA, MIGUEL #7312
25013554	C GLASSCOK	01/19/2025 19:48:03	VEH	VEH	REYNA, MIGUEL	CT	P	RIVERFIELD / FIELD PT	7300	4400	REYNA, MIGUEL #7312
25013561	C GLASSCOK	01/19/2025 19:59:37	TS	TS	WRIGHT, NICOLAS	CT	O	310 E COOK ST	7300	4400	WRIGHT, NICOLAS #7309
25013589	R BROWN	01/19/2025 20:40:45	SWATCH	SWATCH	BROWN	N0	O	390 W COOK ST	7300	4400	BROWN, REID #7310
25013595	C GLASSCOK	01/19/2025 20:54:05	TS	TS	BROWN, REID	CT	O	COTTON GIN CT / CISTERN WAY	7300	4401	BROWN, REID #7310
25013622	M REYNA	01/19/2025 21:53:54	SWATCH	SWATCH	REYNA	N0	O	520 CULTIVATOR CT	7300	4400	REYNA, MIGUEL #7312
25013626	R BROWN	01/19/2025 21:57:38	BUILDCK	BUILDCK	BROWN	A2	O	310 E COOK ST	7300	4400	BROWN, REID #7310
25013638	N WRIGHT	01/19/2025 22:30:25	BUILDCK	BUILDCK		A2	O	310 E COOK ST	7300	4400	WRIGHT, NICOLAS #7309
25013647	C GLASSCOK	01/19/2025 22:44:48	TS	TS	WRIGHT, NICOLAS	CT	O	PENNINGTON RD / E COOK ST	4403		WRIGHT, NICOLAS #7309

Address Range: NONE Room No: % Street Name: % Street Type: % /// Phone No: NONE
Call Type: NONE /// Call Type Excluded: NONE
Actual Call Type: NONE /// Actual Call Type Excluded: NONE
Call Dispo: NONE /// Call Source: NONE
Unit: NONE /// Officer: 631 /// Call Taker: NONE
Remark: NONE
District: NONE /// Grid: NONE /// City: NONE

CFSNo	CallTaker	Received	CallType	ActCallType	ReportingParty	Disp	C/S	Address	Dist	Grid	Officer
25013652	M REYNA	01/19/2025 22:56:36	SWATCH	SWATCH	REYNA	N0	O	1411 WAVELESS RUN	7300	4400	REYNA, MIGUEL #7312
25013663	C GLASSCOC K	01/19/2025 23:30:00	TS	TS	REYNA, MIGUEL	CT	O	ROSE DR / W COOK ST	7300	4400	REYNA, MIGUEL #7312
25013679	M REYNA	01/20/2025 00:22:10	BUILDCK	BUILDCK	REYNA	A2	O	900 MAIN ST	7300	4400	REYNA, MIGUEL #7312
25013688	R BROWN	01/20/2025 01:02:49	BUILDCK	BUILDCK	BROWN	A2	O	1201 COTTON GIN CT	7300	4401	BROWN, REID #7310
25013694	M REYNA	01/20/2025 01:30:31	BUILDCK	BUILDCK	REYNA	A2	O	390 W COOK ST	7300	4400	REYNA, MIGUEL #7312
25013700	C GLASSCOC K	01/20/2025 01:58:35	TS	TS	REYNA, MIGUEL	CT	O	MAIN ST / E COOK ST	7300	4400	REYNA, MIGUEL #7312
25013714	M REYNA	01/20/2025 03:00:06	BUILDCK	BUILDCK		A2	O	120 WEST COOK JOSEPHINE	INVAL 9999		REYNA, MIGUEL #7312
25013722	M REYNA	01/20/2025 03:59:42	BUILDCK	BUILDCK		A2	O	610 E COOK ST	7300	4400	REYNA, MIGUEL #7312
25013727	M REYNA	01/20/2025 04:48:31	BUILDCK	BUILDCK		A2	O	310 E COOK ST	7300	4400	REYNA, MIGUEL #7312
25013748	J BAXTER	01/20/2025 06:29:19	SWATCH	SWATCH		N0	O	610 E COOK ST	7300	4400	BAXTER, JASON #7315
25013751	J BAXTER	01/20/2025 06:38:42	BUILDCK	BUILDCK		A2	O	900 MAIN ST	7300	4400	BAXTER, JASON #7315
25013789	J BAXTER	01/20/2025 08:22:23	SWATCH	SWATCH		N0	O	390 W COOK ST	7300	4400	BAXTER, JASON #7315
25013811	J BAXTER	01/20/2025 09:08:53	SWATCH	SWATCH		N0	O	310 E COOK ST	7300	4400	BAXTER, JASON #7315
25013826	J BAXTER	01/20/2025 09:44:56	BUILDCK	BUILDCK		A2	O	1201 COTTON GIN CT	7300	4401	BAXTER, JASON #7315
25013868	J BAXTER	01/20/2025 11:34:46	BUILDCK	BUILDCK		A2	O	900 MAIN ST	7300	4400	BAXTER, JASON #7315
25013900	J BAXTER	01/20/2025 13:04:37	TEA	TEA		N0	O	400 W COOK ST	7300	4400	BAXTER, JASON #7315
25013928	J VEST	01/20/2025 14:19:13	VANDAL	VANDAL	WILLIAMS,FRA NK	R1	P	909 MARTINGALE DR	7300	4400	BROWN, REID #7310
25013955	J BAXTER	01/20/2025 15:33:07	BUILDCK	BUILDCK		A2	O	1201 COTTON GIN CT	7300	4401	BAXTER, JASON #7315
25013970	R BROWN	01/20/2025 15:56:27	BUILDCK	BUILDCK		A2	O	900 MAIN ST	7300	4400	BROWN, REID #7310
25013985	R BROWN	01/20/2025 16:26:41	TEA	TEA	BROWN	N0	O	MILLER / W HUBBARD	INVAL 9999		BROWN, REID #7310
25013986	J BAXTER	01/20/2025 16:27:29	BUILDCK	BUILDCK		A2	O	610 E COOK ST	7300	4400	BAXTER, JASON #7315
25014000	R BROWN	01/20/2025 17:06:46	SWATCH	SWATCH	BROWN	N0	O	390 W COOK ST	7300	4400	BROWN, REID #7310
25014002	M FAWAD	01/20/2025 17:11:51	CITIZEN	CITIZEN		N0	O	390 W COOK ST	7300	4400	BROWN, REID #7310
25014008	E WHITFIELD	01/20/2025 17:23:13	BITE	BITE	JENNIFER-QUA LITY CARE IN GREENVILLE	ER	P	400 SHIPLAP LN	7300	4400	
25014009	J VEST	01/20/2025 17:37:59	PALARM	PALARM	ADT	A1	A	201 WROUGHT IRON DR	7300	4400	BROWN, REID #7310

Address Range: NONE Room No: % Street Name: % Street Type: % /// Phone No: NONE
Call Type: NONE /// Call Type Excluded: NONE
Actual Call Type: NONE /// Actual Call Type Excluded: NONE
Call Dispo: NONE /// Call Source: NONE
Unit: NONE /// Officer: 617 /// Call Taker: NONE
Remark: NONE
District: NONE /// Grid: NONE /// City: NONE

CFSNo	CallTaker	Received	CallType	ActCallType	ReportingParty	Disp	C/S	Address	Dist	Grid	Officer
25014031	J PRITCHARD	01/20/2025 18:22:26	TS	TS	REYNA, MIGUEL	CT	O	SWANSON ST / MAIN ST	7300	4400	REYNA, MIGUEL #7312
25014038	J PRITCHARD	01/20/2025 18:32:03	TS	TS	REYNA, MIGUEL	CT	O	SEBASTIAN LN / W HUBBARD RD	7300	4400	REYNA, MIGUEL #7312
25014071	N WRIGHT	01/20/2025 19:19:42	BUILDCK	BUILDCK		A2	O	408 MAIN ST	7300	4400	WRIGHT, NICOLAS #7309
25014076	M REYNA	01/20/2025 19:25:43	SWATCH	SWATCH	REYNA	N0	O	1411 WAVELESS RUN	7300	4400	REYNA, MIGUEL #7312
25014090	R BROWN	01/20/2025 19:47:17	BUILDCK	BUILDCK	BROWN	A2	O	900 MAIN ST	7300	4400	BROWN, REID #7310
25014113	N WRIGHT	01/20/2025 20:28:04	BUILDCK	BUILDCK		A2	O	390 W COOK ST	7300	4400	WRIGHT, NICOLAS #7309
25014122	R BROWN	01/20/2025 20:38:40	BUILDCK	BUILDCK	BROWN	A2	O	1201 COTTON GIN CT	7300	4401	BROWN, REID #7310
25014123	M REYNA	01/20/2025 20:41:31	BUILDCK	BUILDCK	REYNA	A2	O	310 E COOK ST	7300	4400	REYNA, MIGUEL #7312
25014124	J PRITCHARD	01/20/2025 20:41:31	TS	TS	WRIGHT, NICOLAS	CT	O	310 E COOK ST	7300	4400	WRIGHT, NICOLAS #7309
25014143	A INGRAM	01/20/2025 21:04:55	VCALARM	VCALARM	ERIC 10557// PROVIGIL	N3	A	934 W HUBBARD RD	7300	4400	WRIGHT, NICOLAS #7309
25014177	M REYNA	01/20/2025 22:04:04	BUILDCK	BUILDCK	REYNA	A2	O	120 WEST COOK JOSEPHINE	INVAL	9999	REYNA, MIGUEL #7312
25014189	R BROWN	01/20/2025 22:29:51	BUILDCK	BUILDCK	BROWN	A2	O	310 E COOK ST	7300	4400	BROWN, REID #7310
25014193	N WRIGHT	01/20/2025 22:37:33	BUILDCK	BUILDCK		A2	O	610 E COOK ST	7300	4400	WRIGHT, NICOLAS #7309
25014204	M REYNA	01/20/2025 22:56:01	BUILDCK	BUILDCK	REYNA	A2	O	900 MAIN ST	7300	4400	REYNA, MIGUEL #7312
25014212	R BROWN	01/20/2025 23:13:10	BUILDCK	BUILDCK	BROWN	A2	O	390 W COOK ST	7300	4400	BROWN, REID #7310
25014219	N WRIGHT	01/20/2025 23:21:23	BUILDCK	BUILDCK		A2	O	310 E COOK ST	7300	4400	WRIGHT, NICOLAS #7309
25014231	J PRITCHARD	01/20/2025 23:43:17	TS	TS	WRIGHT, NICOLAS	CT	O	610 E COOK ST	7300	4400	WRIGHT, NICOLAS #7309
25014252	J PRITCHARD	01/21/2025 00:24:35	TS	TS	REYNA, MIGUEL	CT	O	W COOK ST / MAIN ST	7300	4400	REYNA, MIGUEL #7312
25014266	R BROWN	01/21/2025 01:00:40	BUILDCK	BUILDCK	BROWN	A2	O	610 E COOK ST	7300	4400	BROWN, REID #7310
25014272	M REYNA	01/21/2025 01:22:08	SWATCH	SWATCH	REYNA	N0	O	1111 BURLAP LN	7300	4400	REYNA, MIGUEL #7312

Address Range: NONE Room No: % Street Name: % Street Type: % /// Phone No: NONE
Call Type: NONE /// Call Type Excluded: NONE
Actual Call Type: NONE /// Actual Call Type Excluded: NONE
Call Dispo: NONE /// Call Source: NONE
Unit: NONE /// Officer: 7312 /// Call Taker: NONE
Remark: NONE
District: NONE /// Grid: NONE /// City: NONE

CFSNo	CallTaker	Received	CallType	ActCallType	ReportingParty	Disp	C/S	Address	Dist	Grid	Officer
25014291	M REYNA	01/21/2025 02:08:39	BUILDCK	BUILDCK		A2	O	390 W COOK ST	7300	4400	REYNA, MIGUEL #7312
25014302	N WRIGHT	01/21/2025 02:41:34	BUILDCK	BUILDCK		A2	O	310 E COOK ST	7300	4400	WRIGHT, NICOLAS #7309
25014312	M REYNA	01/21/2025 03:04:59	BUILDCK	BUILDCK		A2	O	1201 COTTON GIN CT	7300	4401	REYNA, MIGUEL #7312
25014324	M REYNA	01/21/2025 03:53:23	BUILDCK	BUILDCK		A2	O	610 E COOK ST	7300	4400	REYNA, MIGUEL #7312
25014337	N WRIGHT	01/21/2025 04:58:40	BUILDCK	BUILDCK		A2	O	310 E COOK ST	7300	4400	WRIGHT, NICOLAS #7309
25014339	M REYNA	01/21/2025 05:01:37	TEA	TEA		CT	O	0 WEST HUBBARD JOSEPHI	INVAL	9999	REYNA, MIGUEL #7312
25014353	J BAXTER	01/21/2025 06:01:27	BUILDCK	BUILDCK		A2	O	900 MAIN ST	7300	4400	BAXTER, JASON #7315
25014407	B TENORIO	01/21/2025 07:33:44	TS	TS	BAXTER, JASON	CT	O	MAIN ST / W HUBBARD RD	7300	4400	BAXTER, JASON #7315
25014418	B TENORIO	01/21/2025 07:42:18	TS	TS	BAXTER, JASON	CT	O	900 MAIN ST	7300	4400	BAXTER, JASON #7315
25014421	B TENORIO	01/21/2025 07:49:17	TS	TS	BAXTER, JASON	CT	O	MAIN ST / W HUBBARD RD	7300	4400	BAXTER, JASON #7315
25014430	B TENORIO	01/21/2025 07:57:14	TS	TS	BAXTER, JASON	CT	O	900 MAIN ST	7300	4400	BAXTER, JASON #7315
25014434	B TENORIO	01/21/2025 08:08:27	TS	TS	BAXTER, JASON	CT	O	900 MAIN ST	7300	4400	BAXTER, JASON #7315
25014442	J BAXTER	01/21/2025 08:17:43	SWATCH	SWATCH		N0	O	390 W COOK ST	7300	4400	BAXTER, JASON #7315
25014447	B TENORIO	01/21/2025 08:19:53	TS	TS	BAXTER, JASON	CT	O	W COOK ST / MILTON ST	7300	4400	BAXTER, JASON #7315
25014460	J BAXTER	01/21/2025 08:38:33	SWATCH	SWATCH		N0	O	610 E COOK ST	7300	4400	BAXTER, JASON #7315
25014486	J SHANNON	01/21/2025 09:02:08	FRAUD	FRAUD	JOSH	N0	P	111 HORIZON WAY	7300	4400	BAXTER, JASON #7315
25014490	J BAXTER	01/21/2025 09:08:20	SWATCH	SWATCH		N0	O	310 E COOK ST	7300	4400	BAXTER, JASON #7315
25014509	J BAXTER	01/21/2025 09:28:18	BUILDCK	BUILDCK		A2	O	1201 COTTON GIN CT	7300	4401	BAXTER, JASON #7315
25014652	J BAXTER	01/21/2025 12:50:20	SWATCH	SWATCH		N0	O	610 E COOK ST	7300	4400	BAXTER, JASON #7315
25014731	J SHANNON	01/21/2025 14:25:16	AALARM	AALARM	JOHNNY W/ ADT	N0	A	1415 VINTAGE RD	7300	4401	BROWN, REID #7310
25014774	R BROWN	01/21/2025 15:12:16	SWATCH	SWATCH	BROWN	N0	O	900 MAIN ST	7300	4400	BROWN, REID #7310
25014789	B TENORIO	01/21/2025 15:24:32	TS	TS	BROWN, REID	CT	O	MAIN ST / W HUBBARD RD	7300	4400	BROWN, REID #7310
25014805	B TENORIO	01/21/2025 15:33:45	CITIZEN	CITIZEN	BROWN, REID	N0	O	201 MAIN ST	7300	4400	BROWN, REID #7310

Address Range: NONE Room No: % Street Name: % Street Type: % /// Phone No: NONE
Call Type: NONE /// Call Type Excluded: NONE
Actual Call Type: NONE /// Actual Call Type Excluded: NONE
Call Dispo: NONE /// Call Source: NONE
Unit: NONE /// Officer: 620 /// Call Taker: NONE
Remark: NONE
District: NONE /// Grid: NONE /// City: NONE

CFSNo	CallTaker	Received	CallType	ActCallType	ReportingParty	Disp	C/S	Address	Dist	Grid	Officer
25014854	J SHANNON	01/21/2025 16:44:33	FIRST	FIRST	MALE CALLER	N0	P	405 PATINA ST	7300	4400	BROWN, REID #7310
25014877	E WHITFIELD	01/21/2025 17:24:10	CHECK	CHECK	AMANDA WITH MINDFUL HEALTH	N0	P	912 OLD BLUFF RD	7300	4401	BROWN, REID #7310
25014894	C GLASSCOK K	01/21/2025 18:01:23	TS	TS	REYNA, MIGUEL	CT	O	N BYRON ST / W HUBBARD RD	7300	4400	REYNA, MIGUEL #7312
25014920	R BROWN	01/21/2025 18:54:57	BUILDCK	BUILDCK	BROWN	A2	O	900 MAIN ST	7300	4400	BROWN, REID #7310
25014929	M REYNA	01/21/2025 19:10:23	BUILDCK	BUILDCK	REYNA	A2	O	900 MAIN ST	7300	4400	REYNA, MIGUEL #7312
25014942	L PAYNE	01/21/2025 19:34:16	TS	TS	REYNA, MIGUEL	CT	O	CR 2606 / FM 6	INVAL	9999	REYNA, MIGUEL #7312
25014974	L SAULTERS	01/21/2025 20:32:53	TS	TS	REYNA, MIGUEL	CT	O	INDEPENDENCE TRL / W HUBBARD RD	7300	4400	REYNA, MIGUEL #7312
25015033	N WRIGHT	01/21/2025 22:07:37	BUILDCK	BUILDCK		A2	O	610 E COOK ST	7300	4400	WRIGHT, NICOLAS #7309
25015035	M REYNA	01/21/2025 22:10:37	BUILDCK	BUILDCK	REYNA	A2	O	120 WEST COOK JOSEPHINE	INVAL	9999	REYNA, MIGUEL #7312
25015065	M REYNA	01/21/2025 23:09:07	SWATCH	SWATCH	REYNA	N0	O	520 CULTIVATOR JOSEPHINE	INVAL	9999	REYNA, MIGUEL #7312
25015066	J PRITCHARD	01/21/2025 23:12:06	FIRST	FIRST	JOCH1 VIA RADIO	N12	P	118 SWANSON ST	7300	4400	REYNA, MIGUEL #7312
25015090	N WRIGHT	01/22/2025 00:14:04	BUILDCK	BUILDCK		A2	O	310 E COOK ST	7300	4400	WRIGHT, NICOLAS #7309
25015094	M REYNA	01/22/2025 00:22:54	BUILDCK	BUILDCK		A2	O	390 W COOK ST	7300	4400	REYNA, MIGUEL #7312
25015258	M FAWAD	01/22/2025 08:17:28	THREAT	THREAT	PHOEBE	N0	P	1216 HONEYSUCKLE DR	7300	4400	VOSE, BARCLAY #7313
25015347	M FAWAD	01/22/2025 10:09:47	CHECK	CHECK	DEBRA	N0	P	W COOK ST / COUNTY ROAD 637	7300	4400	VOSE, BARCLAY #7313
25015359	B VOSE	01/22/2025 10:26:19	SWATCH	SWATCH	VOSE	N0	O	390 W COOK ST	7300	4400	VOSE, BARCLAY #7313
25015406	B VOSE	01/22/2025 11:25:52	SWATCH	SWATCH		N0	O	900 MAIN ST	7300	4400	VOSE, BARCLAY #7313
25015419	B VOSE	01/22/2025 11:57:38	SWATCH	SWATCH	VOSE	N0	O	610 E COOK ST	7300	4400	VOSE, BARCLAY #7313
25015469	S GOMEZ	01/22/2025 12:58:43	TS	TS	VOSE, BARCLAY	CT	O	310 E COOK ST	7300	4400	VOSE, BARCLAY #7313
25015522	S GOMEZ	01/22/2025 13:54:34	TS	TS	VOSE, BARCLAY	CT	O	MOSSY OAK DR / MEADOW CREEK LN	7300	4400	VOSE, BARCLAY #7313

Address Range: NONE Room No: % Street Name: % Street Type: % /// Phone No: NONE
Call Type: NONE /// Call Type Excluded: NONE
Actual Call Type: NONE /// Actual Call Type Excluded: NONE
Call Dispo: NONE /// Call Source: NONE
Unit: NONE /// Officer: 613 /// Call Taker: NONE
Remark: NONE
District: NONE /// Grid: NONE /// City: NONE

CFSNo	CallTaker	Received	CallType	ActCallType	ReportingParty	Disp	C/S	Address	Dist	Grid	Officer
25015542	B VOSE	01/22/2025 14:16:50	SWATCH	SWATCH	VOSE	N0	O	310 E COOK ST	7300	4400	VOSE, BARCLAY #7313
25015594	B VOSE	01/22/2025 15:26:06	TEA	TEA	VOSE	N0	O	DOUBLE R PASS / BLESSED LN	7300	4401	VOSE, BARCLAY #7313
25015637	D JARRELL	01/22/2025 16:20:31	MAJOR	MAJOR	GABRIELLA	R2	P	W COOK ST / SEBASTIAN LN	7300	4400	VOSE, BARCLAY #7313
25015687	T MIDDLETON	01/22/2025 17:26:25	FI	FI	PHOEBE	N10	O	1216 HONEYSUCKLE DR	7300	4400	BIGBY, CHRISTOPHER #7314
25015694	T MIDDLETON	01/22/2025 17:38:29	PERSON	PERSON	LISA	N3	P	CADDO ST / PENNINGTON RD	7300	4400	VANOVER, ADAM #7306
25015769	A VANOVER	01/22/2025 20:11:38	BUILDCK	BUILDCK		A2	O	1201 COTTON GIN CT	7300	4401	VANOVER, ADAM #7306
25015827	A VANOVER	01/22/2025 21:56:44	BUILDCK	BUILDCK		A2	O	390 W COOK ST	7300	4400	VANOVER, ADAM #7306
25015859	J MARLER	01/22/2025 23:00:08	VEH	MASST	BIGBY, CHRISTOPHER	N0	O	PARK DR / W COOK ST	7300	4400	BIGBY, CHRISTOPHER #7314
25015897	A VANOVER	01/23/2025 01:12:55	BUILDCK	BUILDCK		A2	O	610 E COOK ST	7300	4400	VANOVER, ADAM #7306
25015927	C BIGBY	01/23/2025 02:04:51	BUILDCK	BUILDCK		A2	O	310 E COOK ST	7300	4400	BIGBY, CHRISTOPHER #7314
25015969	C BIGBY	01/23/2025 04:46:19	BUILDCK	BUILDCK		A2	O	610 E COOK ST	7300	4400	BIGBY, CHRISTOPHER #7314
25015989	B VOSE	01/23/2025 05:56:42	BUILDCK	BUILDCK	VOSE	A2	O	711 EAST ST	7300	4400	VOSE, BARCLAY #7313
25015991	B VOSE	01/23/2025 06:00:22	SWATCH	SWATCH	VOSE	N0	O	610 E COOK ST	7300	4400	VOSE, BARCLAY #7313
25016035	I CHAPMAN	01/23/2025 07:22:20	TS	TS	VOSE, BARCLAY	CT	O	W HUBBARD RD / COUNTY ROAD 642	7300	4400	VOSE, BARCLAY #7313
25016056	B VOSE	01/23/2025 08:02:15	SWATCH	SWATCH	VOSE	N0	O	900 MAIN ST	7300	4400	VOSE, BARCLAY #7313
25016145	M ALLEN	01/23/2025 09:54:53	SPEED	SPEED	NATE	N0	P	504 SHADY BANK WAY	7300	4400	VOSE, BARCLAY #7313
25016171	B VOSE	01/23/2025 10:29:04	SWATCH	SWATCH	VOSE	N0	O	390 W COOK ST	7300	4400	VOSE, BARCLAY #7313
25016196	B VOSE	01/23/2025 11:11:02	SWATCH	SWATCH	VOSE	N0	O	610 E COOK ST	7300	4400	VOSE, BARCLAY #7313
25016282	B VOSE	01/23/2025 13:13:11	SWATCH	SWATCH	VOSE	N0	O	900 MAIN ST	7300	4400	VOSE, BARCLAY #7313
25016320	B POLK	01/23/2025 13:57:20	CAC	CAC		ER	O	711 HEIRLOOM LN	7300	4401	
25016401	T SCHOELEN	01/23/2025 15:32:54	AALARM	AALARM	343127 W/ ADT	N0	A	1309 FIELDSTONE CT	7300	4401	VOSE, BARCLAY #7313

Address Range: NONE Room No: % Street Name: % Street Type: % /// Phone No: NONE
Call Type: NONE /// Call Type Excluded: NONE
Actual Call Type: NONE /// Actual Call Type Excluded: NONE
Call Dispo: NONE /// Call Source: NONE
Unit: NONE /// Officer: 622 /// Call Taker: NONE
Remark: NONE
District: NONE /// Grid: NONE /// City: NONE

CFSNo	CallTaker	Received	CallType	ActCallType	ReportingParty	Disp	C/S	Address	Dist	Grid	Officer
25016469	A VANOVER	01/23/2025 17:23:14	BUILDCK	BUILDCK		A2	O	900 MAIN ST	7300	4400	VANOVER, ADAM #7306
25016547	A VANOVER	01/23/2025 19:12:11	BUILDCK	BUILDCK		A2	O	390 W COOK ST	7300	4400	VANOVER, ADAM #7306
25016556	A LONGRIGG	01/23/2025 19:27:25	TS	TS	VANOVER, ADAM	CT	O	W COOK ST / ROSE DR	7300	4400	VANOVER, ADAM #7306
25016557	G HUMPHRE YS	01/23/2025 19:26:34	BURG1	PERSON	JONES, ANTHONY	N10	P	1508 BARNWOOD LN	7300	4401	VANOVER, ADAM #7306
25016656	A LONGRIGG	01/23/2025 22:32:40	TS	TS	BIGBY, CHRISTOPHER	CT	O	400 W COOK ST	7300	4400	BIGBY, CHRISTOPHER #7314
25016672	G VENABLE	01/23/2025 23:12:42	FIRST	FIRST	JOANN	N0	P	804 TWIN EDGE DR	7300	4401	BIGBY, CHRISTOPHER #7314
25016724	C BIGBY	01/24/2025 01:46:34	BUILDCK	BUILDCK		A2	O	390 W COOK ST	7300	4400	BIGBY, CHRISTOPHER #7314
25016725	A LONGRIGG	01/24/2025 01:47:19	TS	TS	BIGBY, CHRISTOPHER	CT	O	ROSE DR / W COOK ST	7300	4400	BIGBY, CHRISTOPHER #7314
25016756	C BIGBY	01/24/2025 04:01:18	BUILDCK	BUILDCK		A2	O	310 E COOK ST	7300	4400	BIGBY, CHRISTOPHER #7314
25016757	A LONGRIGG	01/24/2025 04:09:13	TS	TS	BIGBY, CHRISTOPHER	CT	O	390 W COOK ST	7300	4400	BIGBY, CHRISTOPHER #7314
25016759	A LONGRIGG	01/24/2025 04:18:48	TS	TS	BIGBY, CHRISTOPHER	CT	O	390 W COOK ST	7300	4400	BIGBY, CHRISTOPHER #7314
25016767	B VOSE	01/24/2025 05:26:15	BUILDCK	BUILDCK	VOSE	A2	O	711 EAST ST	7300	4400	VOSE, BARCLAY #7313
25016771	B VOSE	01/24/2025 05:54:30	SWATCH	SWATCH	VOSE	N0	O	610 E COOK ST	7300	4400	VOSE, BARCLAY #7313
25016789	I CHAPMAN	01/24/2025 06:29:44	REPO	REPO	ROY	N5	P	1324 TURNWOOD RUN	7300	4400	
25016808	T SCHOELEN	01/24/2025 06:57:12	TS	TS	VOSE, BARCLAY	CT	O	EAST ST / SADDLETREE DR	7300	4400	VOSE, BARCLAY #7313
25016828	M ALLEN	01/24/2025 07:26:10	FALARM	FALARM	ADT	N0	9	806 HEARTHSTONE DR	7300	4401	VOSE, BARCLAY #7313
25016880	T SCHOELEN	01/24/2025 08:51:59	CIVIL	CIVIL	HILL,ROGER	R1	P	900 MAIN ST	7300	4400	VOSE, BARCLAY #7313
25016938	B VOSE	01/24/2025 10:03:38	SWATCH	SWATCH	VOSE	N0	O	900 MAIN ST	7300	4400	VOSE, BARCLAY #7313
25017048	I CHAPMAN	01/24/2025 12:05:44	DDIST	AAST	SAMANTHA	N0	P	4222 TOWER CIR	140	1240	VOSE, BARCLAY #7313
25017217	B VOSE	01/24/2025 15:28:24	SWATCH	SWATCH	VOSE	N0	O	390 W COOK ST	7300	4400	VOSE, BARCLAY #7313

Address Range: NONE Room No: % Street Name: % Street Type: % /// Phone No: NONE
Call Type: NONE /// Call Type Excluded: NONE
Actual Call Type: NONE /// Actual Call Type Excluded: NONE
Call Dispo: NONE /// Call Source: NONE
Unit: NONE /// Officer: 7313 /// Call Taker: NONE
Remark: NONE
District: NONE /// Grid: NONE /// City: NONE

CFSNo	CallTaker	Received	CallType	ActCallType	ReportingParty	Disp	C/S	Address	Dist	Grid	Officer
25017228	T SCHOELEN	01/24/2025 15:47:40	TS	TS	VOSE, BARCLAY	CT	O	SEBASTIAN LN / W COOK ST	7300	4400	VOSE, BARCLAY #7313
25017238	B VOSE	01/24/2025 15:59:12	SWATCH	SWATCH	VOSE	N0	O	310 E COOK ST	7300	4400	VOSE, BARCLAY #7313
25017289	B VOSE	01/24/2025 17:05:36	BUILDCK	BUILDCK	VOSE	A2	O	1100 COMMUNITY WAY	7300	4401	VOSE, BARCLAY #7313
25017321	E BURRIS-DY ER	01/24/2025 18:07:48	CIVIL	CIVIL	CHRISTINA	N10	P	822 SHEAR DR	7300	4401	BIGBY, CHRISTOPHER #7314
25017322	A VANOVER	01/24/2025 18:14:58	BUILDCK	BUILDCK		A2	O	390 W COOK ST	7300	4400	VANOVER, ADAM #7306
25017335	A VANOVER	01/24/2025 18:33:56	BUILDCK	BUILDCK		A2	O	1201 COTTON GIN CT	7300	4401	VANOVER, ADAM #7306
25017349	P TANUVASA	01/24/2025 19:06:43	TS	TS	BIGBY, CHRISTOPHER	CT	O	300 MILO WAY	7300	4400	BIGBY, CHRISTOPHER #7314
25017367	P TANUVASA	01/24/2025 19:29:14	TS	TS	BIGBY, CHRISTOPHER	CT	O	600 CULTIVATOR CT	7300	4400	BIGBY, CHRISTOPHER #7314
25017374	P TANUVASA	01/24/2025 19:37:04	TS	TS	BIGBY, CHRISTOPHER	CT	O	1414 BRIDLE DR	7300	4401	BIGBY, CHRISTOPHER #7314
25017379	P TANUVASA	01/24/2025 19:47:37	TS	TS	BIGBY, CHRISTOPHER	CT	O	319 CULTIVATOR CT	7300	4400	BIGBY, CHRISTOPHER #7314
25017388	P TANUVASA	01/24/2025 20:03:43	MASST	MASST	BIGBY, CHRISTOPHER	CT	P	700 EAST ST	7300	4400	BIGBY, CHRISTOPHER #7314
25017421	J PRITCHAR D	01/24/2025 20:59:27	HARASS	HARASS	CHRISTIE , SARAH	ER	P	108 MONARCH WAY	7300	4400	BIGBY, CHRISTOPHER #7314
25017427	J PRITCHAR D	01/24/2025 21:15:28	GFIRE	GFIRE	SOR// 11396	N12	P	934 W HUBBARD RD	7300	4400	VANOVER, ADAM #7306
25017478	P TANUVASA	01/24/2025 22:20:18	TS	TS	BIGBY, CHRISTOPHER	CT	O	310 E COOK ST	7300	4400	BIGBY, CHRISTOPHER #7314
25017507	P TANUVASA	01/24/2025 23:30:59	TS	TS	BIGBY, CHRISTOPHER	CT	O	390 W COOK ST	7300	4400	BIGBY, CHRISTOPHER #7314
25017519	P TANUVASA	01/24/2025 23:58:31	TS	TS	BIGBY, CHRISTOPHER	CT	O	390 W COOK ST	7300	4400	BIGBY, CHRISTOPHER #7314
25017545	C BIGBY	01/25/2025 00:40:41	SWATCH	SWATCH		N0	O	221 MAIN ST	7300	4400	BIGBY, CHRISTOPHER #7314

Address Range: NONE Room No: % Street Name: % Street Type: % /// Phone No: NONE
Call Type: NONE /// Call Type Excluded: NONE
Actual Call Type: NONE /// Actual Call Type Excluded: NONE
Call Dispo: NONE /// Call Source: NONE
Unit: NONE /// Officer: 7314 /// Call Taker: NONE
Remark: NONE
District: NONE /// Grid: NONE /// City: NONE

CFSNo	CallTaker	Received	CallType	ActCallType	ReportingParty	Disp	C/S	Address	Dist	Grid	Officer
25017553	E BURRIS-DY ER	01/25/2025 01:01:28	FALARM	AAST	SMITH, PAULA	N12	9	802 TROUGH ST	7300	4401	BIGBY, CHRISTOPHER #7314
25017559	E BURRIS-DY ER	01/25/2025 01:09:35	VEH	VEH	JONES, ERICA	N1	P	COMMUNITY WAY / DOUBLE R PASS	7300	4401	BIGBY, CHRISTOPHER #7314
25017567	E BURRIS-DY ER	01/25/2025 01:26:05	FALARM	FALARM	SMITH, PAULA	N0	9	802 TROUGH ST	7300	4401	BIGBY, CHRISTOPHER #7314
25017572	E BURRIS-DY ER	01/25/2025 01:25:29	VCALARM	VCALARM	PROVIGIL	CT	A	934 W HUBBARD RD	7300	4400	BIGBY, CHRISTOPHER #7314
25017596	P TANUVASA	01/25/2025 02:07:08	TS	TS	BIGBY, CHRISTOPHER	CT	O	610 E COOK ST	7300	4400	BIGBY, CHRISTOPHER #7314
25017602	P TANUVASA	01/25/2025 02:23:47	TS	TS	BIGBY, CHRISTOPHER	CT	O	610 E COOK ST	7300	4400	BIGBY, CHRISTOPHER #7314
25017621	P TANUVASA	01/25/2025 04:03:37	TS	TS	BIGBY, CHRISTOPHER	CT	O	390 W COOK ST	7300	4400	BIGBY, CHRISTOPHER #7314
25017627	B VOSE	01/25/2025 05:30:45	BUILDCK	BUILDCK	VOSE	A2	O	711 EAST ST	7300	4400	VOSE, BARCLAY #7313
25017630	B VOSE	01/25/2025 06:03:13	BUILDCK	BUILDCK	VOSE	A2	O	310 E COOK ST	7300	4400	VOSE, BARCLAY #7313
25017654	I CHAPMAN	01/25/2025 07:09:26	TS	TS	VOSE, BARCLAY	CT	O	W COOK ST / SEBASTIAN LN	7300	4400	VOSE, BARCLAY #7313
25017659	B VOSE	01/25/2025 07:29:49	BUILDCK	BUILDCK	VOSE	A2	O	1201 COTTON GIN CT	7300	4401	VOSE, BARCLAY #7313
25017681	B VOSE	01/25/2025 08:31:59	BUILDCK	BUILDCK	VOSE	A2	O	900 MAIN ST	7300	4400	VOSE, BARCLAY #7313
25017767	M ALLEN	01/25/2025 11:12:00	TS	TS	VOSE, BARCLAY	CT	O	FM 6 / FM 1138	140	4500	VOSE, BARCLAY #7313
25017770	B VOSE	01/25/2025 11:23:56	SWATCH	CITIZEN	VOSE	N0	Z	110 REESE ST	7300	4400	VOSE, BARCLAY #7313
25017796	T MIDDLETO N	01/25/2025 12:51:28	TS	TS	VOSE, BARCLAY	CT	O	200 W COOK ST	7300	4400	VOSE, BARCLAY #7313
25017858	T MIDDLETO N	01/25/2025 15:24:10	TS	TS	VANOVER, ADAM	CT	O	W COOK ST / SEBASTIAN LN	7300	4400	VANOVER, ADAM #7306
25017882	B VOSE	01/25/2025 16:07:53	SWATCH	SWATCH	VOSE	N0	O	310 E COOK ST	7300	4400	VOSE, BARCLAY #7313
25017901	B VOSE	01/25/2025 16:40:39	SWATCH	SWATCH	VOSE	N0	O	610 E COOK ST	7300	4400	VOSE, BARCLAY #7313

Address Range: NONE Room No: % Street Name: % Street Type: % /// Phone No: NONE
Call Type: NONE /// Call Type Excluded: NONE
Actual Call Type: NONE /// Actual Call Type Excluded: NONE
Call Dispo: NONE /// Call Source: NONE
Unit: NONE /// Officer: 7313 /// Call Taker: NONE
Remark: NONE
District: NONE /// Grid: NONE /// City: NONE

CFSNo	CallTaker	Received	CallType	ActCallType	ReportingParty	Disp	C/S	Address	Dist	Grid	Officer
25017912	T MIDDLETON	01/25/2025 16:56:13	TS	TS	VOSE, BARCLAY	CT	O	E COOK ST / EAST ST	7300	4400	VOSE, BARCLAY #7313
25017928	T MIDDLETON	01/25/2025 17:53:42	TS	TS	VANOVER, ADAM	CT	O	E COOK ST / MAIN ST	7300	4400	VANOVER, ADAM #7306
25017962	K SANTIBAN EZ	01/25/2025 19:15:38	TS	TS	BIGBY, CHRISTOPHER	CT	O	700 W COOK ST	7300	4400	BIGBY, CHRISTOPHER #7314
25017992	A VANOVER	01/25/2025 20:00:56	BUILDCK	BUILDCK		A2	O	1201 COTTON GIN CT	7300	4401	VANOVER, ADAM #7306
25018002	K SANTIBAN EZ	01/25/2025 20:17:04	TS	TS	VANOVER, ADAM	CT	O	800 W HUBBARD RD	7300	4400	VANOVER, ADAM #7306
25018011	K SANTIBAN EZ	01/25/2025 20:40:03	TS	TS	BIGBY, CHRISTOPHER	CT	O	SADDLETREE DR / EAST ST	7300	4400	BIGBY, CHRISTOPHER #7314
25018112	K SANTIBAN EZ	01/25/2025 23:37:38	VEH	VEH	BIGBY, CHRISTOPHER	N0	O	1100 COMMUNITY WAY	7300	4401	BIGBY, CHRISTOPHER #7314
25018131	K SANTIBAN EZ	01/26/2025 00:09:58	VEH	VEH	BIGBY, CHRISTOPHER	CT	O	310 S MAIN ST	7300	4400	BIGBY, CHRISTOPHER #7314
25018137	P TANUVASA	01/26/2025 00:22:26	CIRCUM	CIRCUM	MIA	N0	P	919 TROUGH ST	7300	4401	BIGBY, CHRISTOPHER #7314
25018157	K SANTIBAN EZ	01/26/2025 01:04:33	CITIZEN	CITIZEN	BIGBY, CHRISTOPHER	N10	O	DOUBLE R PASS / COMMUNITY WAY	7300	4401	BIGBY, CHRISTOPHER #7314
25018166	P TANUVASA	01/26/2025 01:40:56	TRESP	TRESP	LEILA, BRITTANY	N1	P	2121 COUNTY ROAD 596	140	1270	BIGBY, CHRISTOPHER #7314
25018215	K SANTIBAN EZ	01/26/2025 03:44:10	TS	TS	BIGBY, CHRISTOPHER	CT	O	LONESOME DOVE RANCH / FM 1777	7300	4400	BIGBY, CHRISTOPHER #7314
25018249	J BAXTER	01/26/2025 06:38:25	BUILDCK	BUILDCK		A2	O	900 MAIN ST	7300	4400	BAXTER, JASON #7315
25018269	J BAXTER	01/26/2025 07:43:58	SWATCH	SWATCH		N0	O	390 W COOK ST	7300	4400	BAXTER, JASON #7315
25018280	A ARMSTRO NG	01/26/2025 08:00:42	FIRST	FIRST	MALE CALLER	N0	P	413 PATINA ST	7300	4400	BAXTER, JASON #7315

Address Range: NONE Room No: % Street Name: % Street Type: % /// Phone No: NONE
Call Type: NONE /// Call Type Excluded: NONE
Actual Call Type: NONE /// Actual Call Type Excluded: NONE
Call Dispo: NONE /// Call Source: NONE
Unit: NONE /// Officer: 633 /// Call Taker: NONE
Remark: NONE
District: NONE /// Grid: NONE /// City: NONE

CFSNo	CallTaker	Received	CallType	ActCallType	ReportingParty	Disp	C/S	Address	Dist	Grid	Officer
25018291	J BAXTER	01/26/2025 08:20:13	SWATCH	SWATCH		N0	O	610 E COOK ST	7300	4400	BAXTER, JASON #7315
25018335	J BAXTER	01/26/2025 09:40:43	SWATCH	SWATCH		N0	O	310 E COOK ST	7300	4400	BAXTER, JASON #7315
25018394	J BAXTER	01/26/2025 12:09:21	BUILDCK	BUILDCK		A2	O	1201 COTTON GIN CT	7300	4401	BAXTER, JASON #7315
25018403	N WRIGHT	01/26/2025 12:29:45	BUILDCK	BUILDCK		A2	O	201 W HUBBARD RD	7300	4400	WRIGHT, NICOLAS #7309
25018440	M FAWAD	01/26/2025 14:05:36	TS	TS	WRIGHT, NICOLAS	CT	O	310 E COOK ST	7300	4400	WRIGHT, NICOLAS #7309
25018454	M FAWAD	01/26/2025 14:40:19	CITIZEN	CITIZEN	WRIGHT, NICOLAS	N10	O	W COOK ST / PARK DR	7300	4400	WRIGHT, NICOLAS #7309
25018462	J BAXTER	01/26/2025 15:05:52	SWATCH	SWATCH		N0	O	610 E COOK ST	7300	4400	BAXTER, JASON #7315
25018478	J BAXTER	01/26/2025 15:41:40	BUILDCK	BUILDCK		A2	O	900 MAIN ST	7300	4400	BAXTER, JASON #7315
25018492	N WRIGHT	01/26/2025 16:10:23	BUILDCK	BUILDCK		A2	O	310 E COOK ST	7300	4400	WRIGHT, NICOLAS #7309
25018497	J BAXTER	01/26/2025 16:28:36	SWATCH	SWATCH		N0	O	310 E COOK ST	7300	4400	BAXTER, JASON #7315
25018511	J VEST	01/26/2025 17:37:30	NDIST	NDIST	SMITH,ALEX	N3	P	HAY LOFT LN / BAILER WAY	7300	4401	WRIGHT, NICOLAS #7309
25018528	R BROWN	01/26/2025 18:15:45	BUILDCK	BUILDCK	BROWN	A2	O	900 MAIN ST	7300	4400	BROWN, REID #7310
25018530	L PAYNE	01/26/2025 18:26:45	RUN	RUN	WESTBROOK,L ISA	N0	P	609 E COOK ST	7300	4400	BROWN, REID #7310
25018541	J PRITCHARD	01/26/2025 18:51:00	TS	TS	WRIGHT, NICOLAS	CT	O	310 E COOK ST	7300	4400	WRIGHT, NICOLAS #7309
25018548	R BROWN	01/26/2025 19:09:16	BUILDCK	BUILDCK	BROWN	A2	O	1201 COTTON GIN CT	7300	4401	BROWN, REID #7310
25018559	R BROWN	01/26/2025 19:32:05	SWATCH	SWATCH	BROWN	N0	O	390 W COOK ST	7300	4400	BROWN, REID #7310
25018567	J PRITCHARD	01/26/2025 19:39:27	TS	TS	BROWN, REID	CT	O	SEBASTIAN LN / W COOK ST	7300	4400	BROWN, REID #7310
25018583	M REYNA	01/26/2025 20:00:23	BUILDCK	BUILDCK	REYNA	A2	O	120 WEST COOK JOSEPHINE	INVAL 9999		REYNA, MIGUEL #7312
25018602	J PRITCHARD	01/26/2025 20:34:00	CIRCUM	CIRCUM	BROWN, REID	N0	O	1417 TURNWOOD RUN	7300	4400	BROWN, REID #7310
25018607	M REYNA	01/26/2025 20:53:11	BUILDCK	BUILDCK	REYNA	A2	O	310 E COOK ST	7300	4400	REYNA, MIGUEL #7312
25018619	J PRITCHARD	01/26/2025 21:03:16	TS	TS	REYNA, MIGUEL	CT	O	201 MAIN ST	7300	4400	REYNA, MIGUEL #7312

Address Range: NONE Room No: % Street Name: % Street Type: % /// Phone No: NONE
Call Type: NONE /// Call Type Excluded: NONE
Actual Call Type: NONE /// Actual Call Type Excluded: NONE
Call Dispo: NONE /// Call Source: NONE
Unit: NONE /// Officer: 610 /// Call Taker: NONE
Remark: NONE
District: NONE /// Grid: NONE /// City: NONE

CFSNo	CallTaker	Received	CallType	ActCallType	ReportingParty	Disp	C/S	Address	Dist	Grid	Officer
25018634	J PRITCHARD D	01/26/2025 21:38:25	TS	TS	REYNA, MIGUEL	CT	O	ROSE DR / FOUNTAIN VIEW LN	7300	4400	REYNA, MIGUEL #7312
25018638	R BROWN	01/26/2025 21:48:55	BUILDCK	BUILDCK	BROWN	A2	O	900 MAIN ST	7300	4400	BROWN, REID #7310
25018652	R BROWN	01/26/2025 22:28:47	BUILDCK	BUILDCK	BROWN	A2	O	310 E COOK ST	7300	4400	BROWN, REID #7310
25018656	M REYNA	01/26/2025 22:37:11	BUILDCK	BUILDCK	REYNA	A2	O	900 MAIN ST	7300	4400	REYNA, MIGUEL #7312
25018667	R BROWN	01/26/2025 23:13:23	BUILDCK	BUILDCK	BROWN	A2	O	610 E COOK ST	7300	4400	BROWN, REID #7310
25018671	M REYNA	01/26/2025 23:31:20	BUILDCK	BUILDCK	REYNA	A2	O	610 E COOK ST	7300	4400	REYNA, MIGUEL #7312
25018681	R BROWN	01/27/2025 00:01:01	BUILDCK	BUILDCK	BROWN	A2	O	310 E COOK ST	7300	4400	BROWN, REID #7310
25018691	M REYNA	01/27/2025 00:27:13	BUILDCK	BUILDCK	REYNA	A2	O	390 W COOK ST	7300	4400	REYNA, MIGUEL #7312
25018698	R BROWN	01/27/2025 00:50:43	BUILDCK	BUILDCK	BROWN	A2	O	309 MAIN ST	7300	4400	BROWN, REID #7310
25018710	R BROWN	01/27/2025 01:23:45	BUILDCK	BUILDCK	BROWN	A2	O	1111 BURLAP LN	7300	4400	BROWN, REID #7310
25018712	M REYNA	01/27/2025 01:24:08	SWATCH	SWATCH	REYNA	N0	O	520 CULTIVATOR CT	7300	4400	REYNA, MIGUEL #7312
25018737	M REYNA	01/27/2025 02:22:18	BUILDCK	BUILDCK	REYNA	A2	O	310 E COOK ST	7300	4400	REYNA, MIGUEL #7312
25018744	R BROWN	01/27/2025 02:35:17	BUILDCK	BUILDCK	BROWN	A2	O	900 MAIN ST	7300	4400	BROWN, REID #7310
25018753	M REYNA	01/27/2025 03:12:06	BUILDCK	BUILDCK	REYNA	A2	O	1201 COTTON GIN CT	7300	4401	REYNA, MIGUEL #7312
25018755	R BROWN	01/27/2025 03:13:06	BUILDCK	BUILDCK	BROWN	A2	O	390 W COOK ST	7300	4400	BROWN, REID #7310
25018764	R BROWN	01/27/2025 03:55:34	BUILDCK	BUILDCK		A2	O	610 E COOK ST	7300	4400	BROWN, REID #7310
25018768	M REYNA	01/27/2025 04:05:24	SWATCH	SWATCH		N0	O	1411 WAVELESS RUN	7300	4400	REYNA, MIGUEL #7312
25018775	R BROWN	01/27/2025 04:47:03	BUILDCK	BUILDCK	BROWN	A2	O	610 E COOK ST	7300	4400	BROWN, REID #7310
25018777	M REYNA	01/27/2025 05:01:21	BUILDCK	BUILDCK		A2	O	310 E COOK ST	7300	4400	REYNA, MIGUEL #7312
25018795	J BAXTER	01/27/2025 06:15:12	BUILDCK	BUILDCK		A2	O	900 MAIN ST	7300	4400	BAXTER, JASON #7315
25018826	N WRIGHT	01/27/2025 07:20:54	BUILDCK	BUILDCK		A2	O	610 E COOK ST	7300	4400	WRIGHT, NICOLAS #7309
25018924	B TENORIO	01/27/2025 09:05:16	INFO	INFO	JOPLIN,HEATH ER	N0	P	201 MAIN ST	7300	4400	WRIGHT, NICOLAS #7309
25018936	H CASTRO	01/27/2025 09:27:31	CHECK	CHECK	WRIGHT, NICOLAS	N0	O	547 MEADOWLARK LN	7300	4400	WRIGHT, NICOLAS #7309
25019037	N WRIGHT	01/27/2025 11:28:08	BUILDCK	BUILDCK		A2	O	201 W HUBBARD RD	7300	4400	WRIGHT, NICOLAS #7309
25019063	M FAWAD	01/27/2025 12:12:58	FIRST	FIRST	MARIE	N0	P	114 COTTON CIR	7300	4400	WRIGHT, NICOLAS #7309

Address Range: NONE Room No: % Street Name: % Street Type: % /// Phone No: NONE
Call Type: NONE /// Call Type Excluded: NONE
Actual Call Type: NONE /// Actual Call Type Excluded: NONE
Call Dispo: NONE /// Call Source: NONE
Unit: NONE /// Officer: 626 /// Call Taker: NONE
Remark: NONE
District: NONE /// Grid: NONE /// City: NONE

CFSNo	CallTaker	Received	CallType	ActCallType	ReportingParty	Disp	C/S	Address	Dist	Grid	Officer
25019099	N WRIGHT	01/27/2025 13:12:51	BUILDCK	BUILDCK		A2	O	711 EAST ST	7300	4400	WRIGHT, NICOLAS #7309
25019147	N WRIGHT	01/27/2025 14:09:22	BUILDCK	BUILDCK		A2	O	610 E COOK ST	7300	4400	WRIGHT, NICOLAS #7309
25019280	M REYNA	01/27/2025 17:59:51	TEA	TEA	REYNA	CT	O	0 WEST HUBBARD JOSEPHI	INVAL	9999	REYNA, MIGUEL #7312
25019291	L PAYNE	01/27/2025 18:14:44	TS	TS	BROWN, REID	CT	O	COUNTY ROAD 596 / COUNTY ROAD 640	7300	4400	BROWN, REID #7310
25019295	A INGRAM	01/27/2025 18:46:39	PERSON	PERSON	HEATHER	N0	P	314 - 586 E FM 6	140	4500	GRAHAM, JEFF #7301
25019308	L PAYNE	01/27/2025 18:32:13	TS	TS	BROWN, REID	CT	O	COUNTY ROAD 596 / COUNTY ROAD 640	7300	4400	BROWN, REID #7310
25019330	L PAYNE	01/27/2025 18:57:56	TS	TS	REYNA, MIGUEL	CT	O	W HUBBARD RD / SEBASTIAN LN	7300	4400	REYNA, MIGUEL #7312
25019360	L PAYNE	01/27/2025 19:40:52	TS	TS	BROWN, REID	CT	O	300 MILO WAY	7300	4400	BROWN, REID #7310
25019370	R BROWN	01/27/2025 19:53:43	BUILDCK	BUILDCK	BROWN	A2	O	900 MAIN ST	7300	4400	BROWN, REID #7310
25019381	L PAYNE	01/27/2025 20:08:13	TS	TS	REYNA, MIGUEL	CT	O	ROSE DR / FM 6	7300	4400	REYNA, MIGUEL #7312
25019414	R BROWN	01/27/2025 21:12:22	BUILDCK	BUILDCK	BROWN	A2	O	1201 COTTON GIN CT	7300	4401	BROWN, REID #7310
25019421	L PAYNE	01/27/2025 21:27:34	TS	TS	REYNA, MIGUEL	CT	O	FM 6 / YATES	7300	4400	REYNA, MIGUEL #7312
25019423	J PRITCHARD	01/27/2025 21:28:40	VCALARM	VCALARM	NETWATCH // IRENE	N0	A	219 ROUGHRIDER TRL	7300	4400	BROWN, REID #7310
25019438	A INGRAM	01/27/2025 21:57:16	CIRCUM	CIRCUM	RYAN	N0	P	223 ROUGHRIDER TRL	7300	4400	BROWN, REID #7310
25019462	M REYNA	01/27/2025 22:31:22	BUILDCK	BUILDCK	REYNA	A2	O	900 MAIN ST	7300	4400	REYNA, MIGUEL #7312
25019472	R BROWN	01/27/2025 22:45:07	BUILDCK	BUILDCK	BROWN	A2	O	390 W COOK ST	7300	4400	BROWN, REID #7310
25019493	R BROWN	01/27/2025 23:18:58	BUILDCK	BUILDCK	BROWN	A2	O	610 E COOK ST	7300	4400	BROWN, REID #7310
25019494	M REYNA	01/27/2025 23:22:04	BUILDCK	BUILDCK	REYNA	A2	O	390 W COOK ST	7300	4400	REYNA, MIGUEL #7312
25019507	A INGRAM	01/27/2025 23:40:38	CIRCUM	CIRCUM	CINDY	N0	P	316 PENNINGTON RD	7300	4400	BROWN, REID #7310
25019531	M REYNA	01/28/2025 00:44:11	BUILDCK	BUILDCK	REYNA	A2	O	310 E COOK ST	7300	4400	REYNA, MIGUEL #7312
25019532	R BROWN	01/28/2025 00:48:00	BUILDCK	BUILDCK	BROWN	A2	O	900 MAIN ST	7300	4400	BROWN, REID #7310
25019546	M REYNA	01/28/2025 01:39:15	SWATCH	SWATCH	REYNA	N0	O	520 CULTIVATOR JOSEPHINE	INVAL	9999	REYNA, MIGUEL #7312
25019548	R BROWN	01/28/2025 01:40:41	BUILDCK	BUILDCK	BROWN	A2	O	1201 COTTON GIN CT	7300	4401	BROWN, REID #7310
25019566	R BROWN	01/28/2025 02:18:18	BUILDCK	BUILDCK	BROWN	A2	O	390 W COOK ST	7300	4400	BROWN, REID #7310

Address Range: NONE Room No: % Street Name: % Street Type: % /// Phone No: NONE
Call Type: NONE /// Call Type Excluded: NONE
Actual Call Type: NONE /// Actual Call Type Excluded: NONE
Call Dispo: NONE /// Call Source: NONE
Unit: NONE /// Officer: 7310 /// Call Taker: NONE
Remark: NONE
District: NONE /// Grid: NONE /// City: NONE

CFSNo	CallTaker	Received	CallType	ActCallType	ReportingParty	Disp	C/S	Address	Dist	Grid	Officer
25019576	M REYNA	01/28/2025 03:16:03	BUILDCK	BUILDCK	REYNA	A2	O	1201 COTTON GIN CT	7300	4401	REYNA, MIGUEL #7312
25019581	R BROWN	01/28/2025 03:53:16	BUILDCK	BUILDCK	BROWN	A2	O	310 E COOK ST	7300	4400	BROWN, REID #7310
25019586	L SAULTERS	01/28/2025 04:14:22	APUBLIC	APUBLIC	MICHELLE	N0	P	307 FOUNTAIN VIEW LN	7300	4400	BROWN, REID #7310
25019587	M REYNA	01/28/2025 04:14:01	BUILDCK	BUILDCK		A2	O	610 E COOK ST	7300	4400	REYNA, MIGUEL #7312
25019594	R BROWN	01/28/2025 04:38:04	BUILDCK	BUILDCK	BROWN	A2	O	610 E COOK ST	7300	4400	BROWN, REID #7310
25019604	J BAXTER	01/28/2025 06:01:46	BUILDCK	BUILDCK		A2	O	900 MAIN ST	7300	4400	BAXTER, JASON #7315
25019646	J BAXTER	01/28/2025 07:01:05	SWATCH	SWATCH		N0	O	610 E COOK ST	7300	4400	BAXTER, JASON #7315
25019663	J BAXTER	01/28/2025 07:16:51	SWATCH	SWATCH		N0	O	390 W COOK ST	7300	4400	BAXTER, JASON #7315
25019744	J BAXTER	01/28/2025 09:05:59	SWATCH	SWATCH		N0	O	310 E COOK ST	7300	4400	BAXTER, JASON #7315
25019855	J VEST	01/28/2025 10:56:45	VEH	VEH	BAXTER, JASON	N0	O	2000 HARVEST LN	7300	4400	BAXTER, JASON #7315
25019858	M FAWAD	01/28/2025 11:00:58	REPO	REPO	WAYNE W/ INTERGRITY	N5	P	1213 TWISTED BROOK DR	7300	4400	
25019936	J BAXTER	01/28/2025 12:37:00	BUILDCK	BUILDCK		A2	O	1201 COTTON GIN CT	7300	4401	BAXTER, JASON #7315
25019968	J BAXTER	01/28/2025 13:13:34	BUILDCK	BUILDCK		A2	O	900 MAIN ST	7300	4400	BAXTER, JASON #7315
25020080	J BAXTER	01/28/2025 14:56:37	SWATCH	SWATCH		N0	O	610 E COOK ST	7300	4400	BAXTER, JASON #7315
25020209	E SARTOR	01/28/2025 16:57:16	JUVENILE	JUVENILE	FEMALE CALLER	N0	9	SUNRISE LN / FEEDER WAY	7300	4401	BAXTER, JASON #7315
25020279	C GLASSCOK K	01/28/2025 18:44:03	VDIST	VDIST	ENOCH	N3	P	COMMUNITY WAY / MILO WAY	7300	4401	WRIGHT, NICOLAS #7309
25020305	N WRIGHT	01/28/2025 19:26:05	CITIZEN	CITIZEN		N10	O	100 W COOK ST	7300	4400	WRIGHT, NICOLAS #7309
25020341	A INGRAM	01/28/2025 20:14:25	VCALARM	VCALARM	CARLOS //NET WATCH	N0	A	219 ROUGHRIDER TRL	7300	4400	WRIGHT, NICOLAS #7309
25020373	L SAULTERS	01/28/2025 21:14:29	TS	TS	WRIGHT, NICOLAS	CT	O	310 E COOK ST	7300	4400	WRIGHT, NICOLAS #7309
25020383	J MARLER	01/28/2025 21:39:28	TS	TS	WRIGHT, NICOLAS	CT	O	610 E COOK ST	7300	4400	WRIGHT, NICOLAS #7309
25020384	J MARLER	01/28/2025 21:38:46	TS	TS	REYNA, MIGUEL	CT	O	SEBASTIAN LN / W HUBBARD RD	7300	4400	REYNA, MIGUEL #7312
25020388	J MARLER	01/28/2025 21:51:14	TS	TS	REYNA, MIGUEL	CT	O	MAPLE LN / EAST ST	7300	4400	REYNA, MIGUEL #7312

Address Range: NONE Room No: % Street Name: % Street Type: % /// Phone No: NONE
Call Type: NONE /// Call Type Excluded: NONE
Actual Call Type: NONE /// Actual Call Type Excluded: NONE
Call Dispo: NONE /// Call Source: NONE
Unit: NONE /// Officer: 612 /// Call Taker: NONE
Remark: NONE
District: NONE /// Grid: NONE /// City: NONE

CFSNo	CallTaker	Received	CallType	ActCallType	ReportingParty	Disp	C/S	Address	Dist	Grid	Officer
25020390	J MARLER	01/28/2025 21:52:28	TS	TS	WRIGHT, NICOLAS	CT	O	310 E COOK ST	7300	4400	WRIGHT, NICOLAS #7309
25020412	J MARLER	01/28/2025 22:25:51	TS	TS	REYNA, MIGUEL	CT	O	310 E COOK ST	7300	4400	REYNA, MIGUEL #7312
25020419	A INGRAM	01/28/2025 22:44:58	NDIST	NDIST	KARINE, CARLA	N11	P	704 W HUBBARD RD	7300	4400	REYNA, MIGUEL #7312
25020449	M REYNA	01/29/2025 00:22:13	BUILDCK	BUILDCK	REYNA	A2	O	120 WEST COOK JOSEPHINE	INVAL	9999	REYNA, MIGUEL #7312
25020460	N WRIGHT	01/29/2025 01:03:22	BUILDCK	BUILDCK		A2	O	310 E COOK ST	7300	4400	WRIGHT, NICOLAS #7309
25020469	M REYNA	01/29/2025 01:20:46	SWATCH	SWATCH	REYNA	N0	O	1411 WAVELESS RUN	7300	4400	REYNA, MIGUEL #7312
25020485	M REYNA	01/29/2025 02:16:03	BUILDCK	BUILDCK		A2	O	390 W COOK ST	7300	4400	REYNA, MIGUEL #7312
25020501	M REYNA	01/29/2025 03:09:19	BUILDCK	BUILDCK		A2	O	900 MAIN ST	7300	4400	REYNA, MIGUEL #7312
25020513	M REYNA	01/29/2025 04:05:49	BUILDCK	BUILDCK		A2	O	610 E COOK ST	7300	4400	REYNA, MIGUEL #7312
25020517	N WRIGHT	01/29/2025 04:30:39	BUILDCK	BUILDCK		A2	O	610 E COOK ST	7300	4400	WRIGHT, NICOLAS #7309
25020526	B VOSE	01/29/2025 05:37:55	BUILDCK	BUILDCK	VOSE	A2	O	711 EAST ST	7300	4400	VOSE, BARCLAY #7313
25020527	B VOSE	01/29/2025 05:47:24	SWATCH	SWATCH	VOSE	N0	O	610 E COOK ST	7300	4400	VOSE, BARCLAY #7313
25020599	B VOSE	01/29/2025 08:34:25	SWATCH	SWATCH	VOSE	N0	O	310 E COOK ST	7300	4400	VOSE, BARCLAY #7313
25020608	E WHITFIELD	01/29/2025 08:48:02	FIRST	FIRST	RANDAL-SON	N0	P	503 EAST ST	7300	4400	VOSE, BARCLAY #7313
25020636	E SARTOR	01/29/2025 09:24:16	CIVIL	CIVIL	BARBA, JACQUELA	N0	P	309 PINE HOLLOW WAY	7300	4400	VOSE, BARCLAY #7313
25020908	A VANOVER	01/29/2025 15:32:14	BUILDCK	BUILDCK		A2	O	610 E COOK ST	7300	4400	VANOVER, ADAM #7306
25020960	A VANOVER	01/29/2025 16:46:04	BUILDCK	BUILDCK		A2	O	1201 COTTON GIN CT	7300	4401	VANOVER, ADAM #7306
25021023	R BROWN	01/29/2025 18:53:49	BUILDCK	BUILDCK	BROWN	A2	O	1201 COTTON GIN CT	7300	4401	BROWN, REID #7310
25021041	R BROWN	01/29/2025 19:33:11	SWATCH	SWATCH	BROWN	N0	O	390 W COOK ST	7300	4400	BROWN, REID #7310
25021060	A VANOVER	01/29/2025 20:18:08	BUILDCK	BUILDCK		A2	O	310 E COOK ST	7300	4400	VANOVER, ADAM #7306
25021073	R BROWN	01/29/2025 20:38:07	SWATCH	SWATCH	BROWN	N0	O	310 E COOK ST	7300	4400	BROWN, REID #7310
25021082	R BROWN	01/29/2025 20:52:40	BUILDCK	BUILDCK	BROWN	A2	O	900 MAIN ST	7300	4400	BROWN, REID #7310
25021111	R BROWN	01/29/2025 21:50:54	BUILDCK	BUILDCK	BROWN	A2	O	1201 COTTON GIN CT	7300	4401	BROWN, REID #7310
25021116	C BIGBY	01/29/2025 21:59:36	BUILDCK	BUILDCK		A2	O	610 E COOK ST	7300	4400	BIGBY, CHRISTOPHER #7314

Address Range: NONE Room No: % Street Name: % Street Type: % /// Phone No: NONE
Call Type: NONE /// Call Type Excluded: NONE
Actual Call Type: NONE /// Actual Call Type Excluded: NONE
Call Dispo: NONE /// Call Source: NONE
Unit: NONE /// Officer: 7314 /// Call Taker: NONE
Remark: NONE
District: NONE /// Grid: NONE /// City: NONE

CFSNo	CallTaker	Received	CallType	ActCallType	ReportingParty	Disp	C/S	Address	Dist	Grid	Officer
25021131	R BROWN	01/29/2025 22:45:53	BUILDCK	BUILDCK	BROWN	A2	O	1100 COMMUNITY WAY	7300	4401	BROWN, REID #7310
25021148	R BROWN	01/29/2025 23:28:20	BUILDCK	BUILDCK	BROWN	A2	O	900 MAIN ST	7300	4400	BROWN, REID #7310
25021163	G VENABLE	01/30/2025 00:09:18	FIRST	AAST	MARQUIS	N12	P	401 RUSTED RAIL DR	7300	4400	BIGBY, CHRISTOPHER #7314
25021210	C BIGBY	01/30/2025 02:55:59	BUILDCK	BUILDCK		A2	O	900 MAIN ST	7300	4400	BIGBY, CHRISTOPHER #7314
25021213	C BIGBY	01/30/2025 03:05:37	BUILDCK	BUILDCK		A2	O	310 E COOK ST	7300	4400	BIGBY, CHRISTOPHER #7314
25021216	R BROWN	01/30/2025 03:11:19	BUILDCK	BUILDCK	BROWN	A2	O	900 MAIN ST	7300	4400	BROWN, REID #7310
25021227	R BROWN	01/30/2025 04:18:32	BUILDCK	BUILDCK		A2	O	610 E COOK ST	7300	4400	BROWN, REID #7310
25021235	G VENABLE	01/30/2025 05:14:13	CHECK	CHECK	JAQUELINE	A2	P	390 W COOK ST	7300	4400	BIGBY, CHRISTOPHER #7314
25021248	B VOSE	01/30/2025 05:57:01	BUILDCK	BUILDCK	VOSE	A2	O	711 EAST ST	7300	4400	VOSE, BARCLAY #7313
25021266	B BOWERS	01/30/2025 06:50:17	CHECK	AAST	HAYNES, JERRY	N12	P	17787 SONESH DR	140	1260	VOSE, BARCLAY #7313
25021289	M ALLEN	01/30/2025 08:06:27	HAZARD	HAZARD		N0	P	COUNTY ROAD 590 / COUNTY ROAD 639	140	1290	VOSE, BARCLAY #7313
25021295	D JARRELL	01/30/2025 07:36:21	CITIZEN	CITIZEN	VOSE, BARCLAY	N0	O	504 WRANGLER DR	7300	4401	VOSE, BARCLAY #7313
25021342	D JARRELL	01/30/2025 08:29:40	MASST	AAST	VOSE, BARCLAY	N0	O	COUNTY ROAD 638 / FM 1777	140	1290	VOSE, BARCLAY #7313
25021388	B VOSE	01/30/2025 09:20:54	BUILDCK	BUILDCK	VOSE	A2	O	1201 COTTON GIN CT	7300	4401	VOSE, BARCLAY #7313
25021417	B VOSE	01/30/2025 09:59:35	BUILDCK	BUILDCK	VOSE	A2	O	900 MAIN ST	7300	4400	VOSE, BARCLAY #7313
25021471	B VOSE	01/30/2025 10:49:13	SWATCH	SWATCH	VOSE	N0	O	610 E COOK ST	7300	4400	VOSE, BARCLAY #7313
25021482	B VOSE	01/30/2025 11:01:22	SWATCH	SWATCH	VOSE	N0	O	390 W COOK ST	7300	4400	VOSE, BARCLAY #7313
25021525	B BOWERS	01/30/2025 12:06:49	FIRST	FIRST	MANDY	N12	P	1201 COTTON GIN CT	7300	4401	VANOVER, ADAM #7306
25021547	M ALLEN	01/30/2025 12:38:18	RECKLS	RECKLS	SILAS	N0	P	W FM 6 / DISCOVERY DR	140	1280	VANOVER, ADAM #7306
25021571	M ALLEN	01/30/2025 13:03:52	PARKING	PARKING	AMANDA	CT	O	COUNTY ROAD 640 / W FM 6	7300	4400	VANOVER, ADAM #7306
25021696	T SCHOELEN	01/30/2025 15:53:14	ANIMAL	ANIMAL	LANNIE	N10	P	1208 TWISTED BROOK DR	7300	4400	VANOVER, ADAM #7306

Address Range: NONE Room No: % Street Name: % Street Type: % /// Phone No: NONE
Call Type: NONE /// Call Type Excluded: NONE
Actual Call Type: NONE /// Actual Call Type Excluded: NONE
Call Dispo: NONE /// Call Source: NONE
Unit: NONE /// Officer: 622 /// Call Taker: NONE
Remark: NONE
District: NONE /// Grid: NONE /// City: NONE

CFSNo	CallTaker	Received	CallType	ActCallType	ReportingParty	Disp	C/S	Address	Dist	Grid	Officer
25021769	K SANTIBAN EZ	01/30/2025 18:12:33	MALARM	MALARM	ALERT 360	A1	9	514 MILO WAY	7300	4400	BIGBY, CHRISTOPHER #7314
25021824	G VENABLE	01/30/2025 19:39:41	TS	TS	BIGBY, CHRISTOPHER	CT	O	MAPLE ST / YEATTS DR	7300	4400	BIGBY, CHRISTOPHER #7314
25021836	G VENABLE	01/30/2025 20:04:05	WS	WS	BIGBY, CHRISTOPHER	N3	O	510 SILO CIR	7300	4400	BIGBY, CHRISTOPHER #7314
25021846	P TANUVASA	01/30/2025 20:15:44	CHECK	CHECK	FM CALLER	N0	P	927 SHEAR DR	7300	4401	BROWN, REID #7310
25021873	L SHIELDS	01/30/2025 20:55:05	INFO	INFO	CHRISTINA	N10	P	205 SADDLETREE DR	7300	4400	VANOVER, ADAM #7306
25021909	G VENABLE	01/30/2025 21:35:26	TS	TS	BROWN, REID	CT	O	MOSSY OAK DR / WINDMILL DR	7300	4400	BROWN, REID #7310
25021928	R BROWN	01/30/2025 22:10:46	BUILDCK	BUILDCK	BROWN	A2	O	390 W COOK ST	7300	4400	BROWN, REID #7310
25021929	G VENABLE	01/30/2025 22:14:58	TS	TS	BROWN, REID	CT	O	W FM 6 / COUNTY ROAD 640	7300	4400	BROWN, REID #7310
25021962	R BROWN	01/30/2025 23:03:02	BUILDCK	BUILDCK	BROWN	A2	O	900 MAIN ST	7300	4400	BROWN, REID #7310
25021967	G VENABLE	01/30/2025 23:12:49	TS	TS	BIGBY, CHRISTOPHER	CT	O	310 S MAIN ST	7300	4400	BIGBY, CHRISTOPHER #7314
25022006	A LONGRIGG	01/31/2025 00:25:05	VDIST	VDIST	CHLOE	N0	P	203 RIGGING RING DR	7300	4400	BIGBY, CHRISTOPHER #7314
25022016	A LONGRIGG	01/31/2025 00:46:29	VDIST	VDIST	JANIS	N0	P	SIDEBOARD DR / RIGGING RING DR	7300	4400	BIGBY, CHRISTOPHER #7314
25022020	A LONGRIGG	01/31/2025 00:59:22	AALARM	AALARM	709 W/ HOMEPRO	N0	A	316 PENNINGTON RD	7300	4400	BIGBY, CHRISTOPHER #7314
25022021	G VENABLE	01/31/2025 01:01:09	CITIZEN	OPEN	BROWN, REID	N0	O	204 N GREENVILLE AVE	7300	4400	BROWN, REID #7310
25022039	C BIGBY	01/31/2025 01:53:58	BUILDCK	BUILDCK		A2	O	310 E COOK ST	7300	4400	BIGBY, CHRISTOPHER #7314
25022047	R BROWN	01/31/2025 02:00:19	BUILDCK	BUILDCK	BROWN	A2	O	610 E COOK ST	7300	4400	BROWN, REID #7310
25022061	G VENABLE	01/31/2025 03:06:46	TS	TS	BIGBY, CHRISTOPHER	CT	O	310 S MAIN ST	7300	4400	BIGBY, CHRISTOPHER #7314
25022062	R BROWN	01/31/2025 03:13:57	BUILDCK	BUILDCK	BROWN	A2	O	310 E COOK ST	7300	4400	BROWN, REID #7310
25022067	G VENABLE	01/31/2025 03:34:22	TS	TS	BIGBY, CHRISTOPHER	CT	O	MAPLE ST / EAST ST	7300	4400	BIGBY, CHRISTOPHER #7314
25022090	R BROWN	01/31/2025 05:05:19	BUILDCK	BUILDCK	BROWN	A2	O	610 E COOK ST	7300	4400	BROWN, REID #7310

Address Range: NONE Room No: % Street Name: % Street Type: % /// Phone No: NONE
Call Type: NONE /// Call Type Excluded: NONE
Actual Call Type: NONE /// Actual Call Type Excluded: NONE
Call Dispo: NONE /// Call Source: NONE
Unit: NONE /// Officer: 7310 /// Call Taker: NONE
Remark: NONE
District: NONE /// Grid: NONE /// City: NONE

CFSNo	CallTaker	Received	CallType	ActCallType	ReportingParty	Disp	C/S	Address	Dist	Grid	Officer
25022093	A LONGRIGG	01/31/2025 05:25:04	PERSON	MENTAL	JOSE	N0	P	927 SHEAR DR	7300	4401	BIGBY, CHRISTOPHER #7314
25022109	B VOSE	01/31/2025 06:19:38	BUILDCK	BUILDCK	VOSE	A2	O	711 EAST ST	7300	4400	VOSE, BARCLAY #7313
25022119	B VOSE	01/31/2025 06:42:53	SWATCH	SWATCH	VOSE	N0	O	610 E COOK ST	7300	4400	VOSE, BARCLAY #7313
25022167	B VOSE	01/31/2025 07:45:59	SWATCH	SWATCH	VOSE	N0	O	390 W COOK ST	7300	4400	VOSE, BARCLAY #7313
25022181	B VOSE	01/31/2025 08:01:29	SWATCH	SWATCH	VOSE	N0	O	310 E COOK ST	7300	4400	VOSE, BARCLAY #7313
25022207	D JARRELL	01/31/2025 08:27:49	AALARM	AALARM	ADT	N0	A	916 SHEAR DR	7300	4401	VOSE, BARCLAY #7313
25022209	M ALLEN	01/31/2025 08:32:31	AALARM	AALARM	ADT	N0	A	210 ROUGHRIDER TRL	7300	4400	VOSE, BARCLAY #7313
25022220	M ALLEN	01/31/2025 08:41:07	CIVIL	CIVIL	DYLAN	N0	P	917 SHEAR DR	7300	4401	VOSE, BARCLAY #7313
25022261	B VOSE	01/31/2025 09:39:12	BUILDCK	BUILDCK		A2	O	1201 COTTON GIN CT	7300	4401	VOSE, BARCLAY #7313
25022354	T SCHOELEN	01/31/2025 11:35:59	TS	TS	VOSE, BARCLAY	CT	O	W HUBBARD RD / SEBASTIAN LN	7300	4400	VOSE, BARCLAY #7313
25022372	T SCHOELEN	01/31/2025 12:10:50	TS	TS	VOSE, BARCLAY	CT	O	W HUBBARD RD / COUNTY ROAD 642	7300	4400	VOSE, BARCLAY #7313
25022389	B VOSE	01/31/2025 12:36:26	BUILDCK	BUILDCK		A2	O	900 MAIN ST	7300	4400	VOSE, BARCLAY #7313
25022545	T SCHOELEN	01/31/2025 15:47:29	TS	TS	VANOVER, ADAM	CT	O	W COOK ST / SEBASTIAN LN	7300	4400	VANOVER, ADAM #7306
25022571	B BOWERS	01/31/2025 16:27:30	ACHILD	ACHILD	JORDAN, RODNEY	R1	P	825 SUNRISE LN	7300	4401	VANOVER, ADAM #7306
25022603	M ALLEN	01/31/2025 17:35:41	AALARM	AALARM	ADT	N11	A	916 SHEAR DR	7300	4401	BIGBY, CHRISTOPHER #7314
25022604	A VANOVER	01/31/2025 17:39:06	ANIMAL	ANIMAL		N10	O	910 LEXINGTON LN	7300	4402	VANOVER, ADAM #7306
25022623	K SANTIBAN EZ	01/31/2025 18:03:53	TS	TS	BROWN, REID	CT	O	610 E COOK ST	7300	4400	BROWN, REID #7310
25022625	K SANTIBAN EZ	01/31/2025 18:04:16	CIVILS	CIVILS	CHRISTIANA	N10	P	822 SHEAR DR	7300	4401	BIGBY, CHRISTOPHER #7314
25022638	P TANUVASA	01/31/2025 18:26:30	VDIST	VDIST	CHRISTOPHER	N0	P	1303 BURLAP LN	7300	4400	BROWN, REID #7310
25022661	P TANUVASA	01/31/2025 18:58:16	CIRCUM	AAST	BROWNING, ISSAC	N12	P	2000 EAGLE AERIE LN	130	3901	REYNA, MIGUEL #7312
25022663	G VENABLE	01/31/2025 18:52:27	FIRST	AAST	BRITTANY	N10	P	213 WEATHERED WAY	7300	4400	BIGBY, CHRISTOPHER #7314

Address Range: NONE Room No: % Street Name: % Street Type: % /// Phone No: NONE
Call Type: NONE /// Call Type Excluded: NONE
Actual Call Type: NONE /// Actual Call Type Excluded: NONE
Call Dispo: NONE /// Call Source: NONE
Unit: NONE /// Officer: 630 /// Call Taker: NONE
Remark: NONE
District: NONE /// Grid: NONE /// City: NONE

CFSNo	CallTaker	Received	CallType	ActCallType	ReportingParty	Disp	C/S	Address	Dist	Grid	Officer
25022665	A MABRY	01/31/2025 19:01:50	AALARM	AAST	HOME PRO	N12	A	1720 ADDISON GRACE LN	130	3901	REYNA, MIGUEL #7312
25022677	K SANTIBAN EZ	01/31/2025 19:09:11	CITIZEN	FIRST	BIGBY, CHRISTOPHER	N0	O	213 WEATHERED WAY	7300	4400	BIGBY, CHRISTOPHER #7314
25022705	K SANTIBAN EZ	01/31/2025 19:49:07	TS	TS	BROWN, REID	CT	O	W HUBBARD RD / CONSTITUTION AVE	7300	4400	BROWN, REID #7310
25022756	K SANTIBAN EZ	01/31/2025 21:14:11	TS	TS	BIGBY, CHRISTOPHER	CT	O	310 E COOK ST	7300	4400	BIGBY, CHRISTOPHER #7314
25022766	P TANUVASA	01/31/2025 21:33:50	GUN	GUN	ACOSTA, VICTORIA	N10	P	1305 SHADY RIDGE DR	7300	4401	VANOVER, ADAM #7306
25022794	R BROWN	01/31/2025 22:37:10	BUILDCK	BUILDCK	BROWN	A2	O	900 MAIN ST	7300	4400	BROWN, REID #7310
25022798	G VENABLE	01/31/2025 22:53:02	FALARM	FALARM	335897 W/ ADT	N0	9	406 CISTERN WAY	7300	4401	BROWN, REID #7310
25022799	K SANTIBAN EZ	01/31/2025 22:47:44	TS	TS	BIGBY, CHRISTOPHER	CT	O	390 W COOK ST	7300	4400	BIGBY, CHRISTOPHER #7314
25022807	R BROWN	01/31/2025 23:07:24	BUILDCK	BUILDCK	BROWN	A2	O	1201 COTTON GIN CT	7300	4401	BROWN, REID #7310
25022813	K SANTIBAN EZ	01/31/2025 23:12:33	ABAND	ABAND	BIGBY, CHRISTOPHER	N0	P	E COOK ST / CR 2606	7300	4400	BIGBY, CHRISTOPHER #7314
25022815	K SANTIBAN EZ	01/31/2025 23:18:17	TS	TS	BIGBY, CHRISTOPHER	CT	O	610 E COOK ST	7300	4400	BIGBY, CHRISTOPHER #7314

935

Address Range: NONE Room No: % Street Name: % Street Type: % /// Phone No: NONE
Call Type: NONE /// Call Type Excluded: NONE
Actual Call Type: NONE /// Actual Call Type Excluded: NONE
Call Dispo: NONE /// Call Source: NONE
Unit: NONE /// Officer: 616 /// Call Taker: NONE
Remark: NONE
District: NONE /// Grid: NONE /// City: NONE

Josephine Fire Department

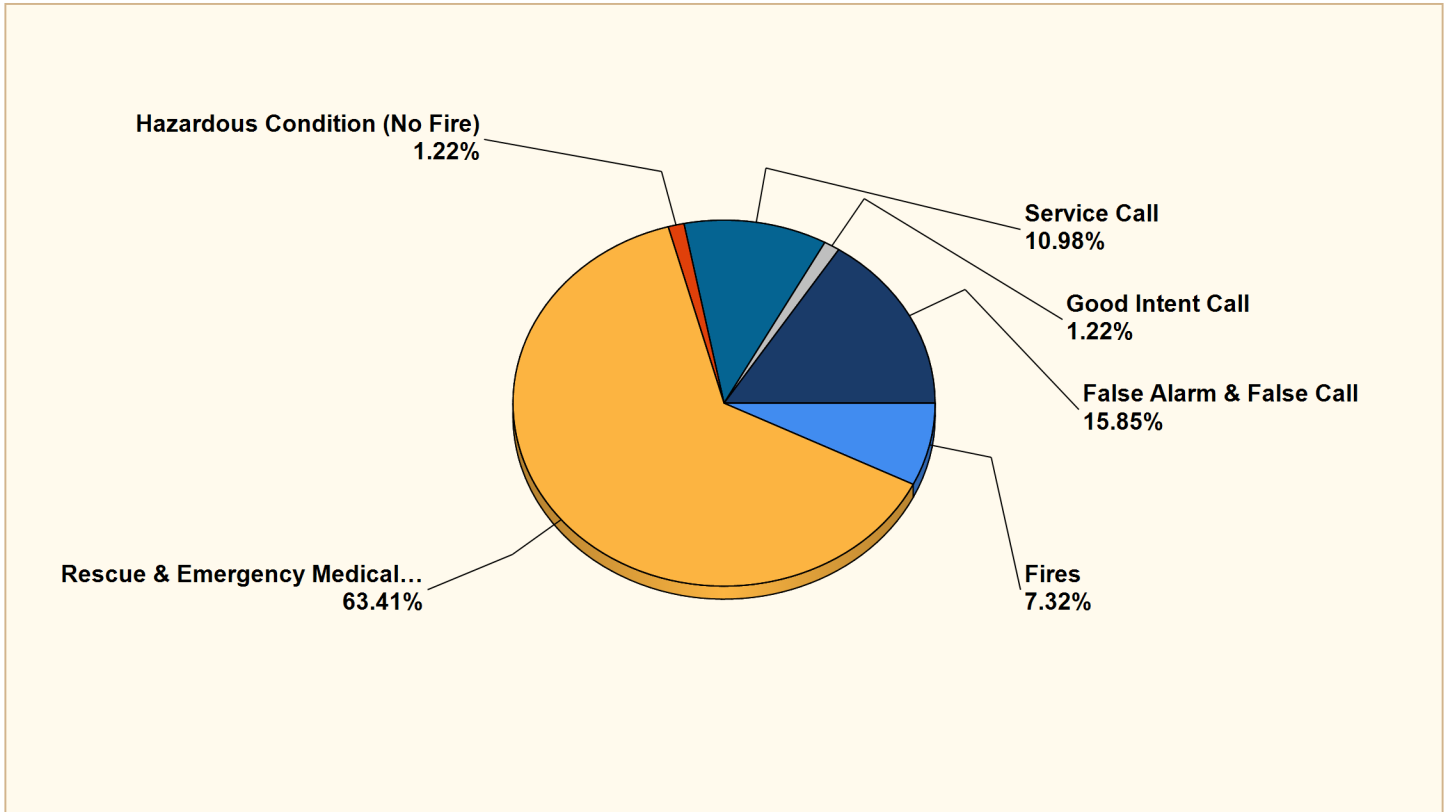
Josephine, TX

This report was generated on 2/6/2025 5:34:07 PM



Breakdown by Major Incident Types for Date Range

Zone(s): All Zones | Start Date: 01/01/2025 | End Date: 01/31/2025



MAJOR INCIDENT TYPE	# INCIDENTS	% of TOTAL
Fires	6	7.32%
Rescue & Emergency Medical Service	52	63.41%
Hazardous Condition (No Fire)	1	1.22%
Service Call	9	10.98%
Good Intent Call	1	1.22%
False Alarm & False Call	13	15.85%
TOTAL	82	100%

Only REVIEWED and/or LOCKED IMPORTED incidents are included. Summary results for a major incident type are not displayed if the count is zero.



Detailed Breakdown by Incident Type

INCIDENT TYPE	# INCIDENTS	% of TOTAL
111 - Building fire	3	3.66%
112 - Fires in structure other than in a building	1	1.22%
114 - Chimney or flue fire, confined to chimney or flue	1	1.22%
118 - Trash or rubbish fire, contained	1	1.22%
311 - Medical assist, assist EMS crew	3	3.66%
320 - Emergency medical service, other	3	3.66%
321 - EMS call, excluding vehicle accident with injury	37	45.12%
322 - Motor vehicle accident with injuries	2	2.44%
324 - Motor vehicle accident with no injuries.	4	4.88%
341 - Search for person on land	1	1.22%
350 - Extrication, rescue, other	1	1.22%
363 - Swift water rescue	1	1.22%
424 - Carbon monoxide incident	1	1.22%
510 - Person in distress, other	1	1.22%
522 - Water or steam leak	1	1.22%
551 - Assist police or other governmental agency	1	1.22%
553 - Public service	1	1.22%
554 - Assist invalid	3	3.66%
561 - Unauthorized burning	2	2.44%
651 - Smoke scare, odor of smoke	1	1.22%
700 - False alarm or false call, other	1	1.22%
733 - Smoke detector activation due to malfunction	6	7.32%
743 - Smoke detector activation, no fire - unintentional	4	4.88%
744 - Detector activation, no fire - unintentional	1	1.22%
745 - Alarm system activation, no fire - unintentional	1	1.22%
TOTAL INCIDENTS:	82	100%

Only REVIEWED and/or LOCKED IMPORTED incidents are included. Summary results for a major incident type are not displayed if the count is zero.



Josephine Fire Department

Josephine, TX

This report was generated on 2/6/2025 5:34:41 PM



Incident Count per User-Defined Fields for Date Range

Start Date: 01/01/2025 | End Date: 01/31/2025

ANSWERS	# INCIDENTS
USER-DEFINED FIELD: District Area (Required)	
Caddo Mills Mutual Aid	1
Collin County Unicorporated	31
Copeville	2
Farmersville Mutual Aid	3
Hunt County	1
Josephine City Limits	16
Magnolia Pointe	24
Nevada Mutual Aid	2
Waverly Estates	2

Only User-Defined values selected in the CUSTOM field of an incident Included. Only REVIEWED incidents included in count.



Josephine Fire Department

Josephine, TX

This report was generated on 2/6/2025 5:33:08 PM



Average Turnout Time (Dispatch to Enroute) per Station for Date Range

Start Date: 01/01/2025 | End Date: 01/31/2025

STATION	TURNOUT TIME (min) (Dispatch to Enroute)
	2:28
AVERAGE TURNOUT TIME:	2:28

Report calculates the average time difference between DISPATCH and ENROUTE for each station. Only REVIEWED incidents where ENROUTE time is provided are included. Cancelled apparatus are not included in this report.



Josephine Fire Department


Josephine, TX

This report was generated on 2/6/2025 5:35:29 PM



Average Response Time per Station for Date Range

Start Date: 01/01/2025 | End Date: 01/31/2025



STATION	AVERAGE RESPONSE MM:SS (Dispatch to Arrived)
	6:54

AVERAGE RESPONSE TIME calculated from the average time difference between DISPATCH and ARRIVED times on Basic Info 4. Only REVIEWED incidents included.



emergencyreporting.com

Doc Id: 56

Page # 1 of 1

Call Type Summary:

Animal Bite (1)
 Confined Animal (1)
 Dead Animal (1)
 Loose Dog (1)
 Patrol (5)

Call

Address	Notes	Service / Type
1/16/2025 203 Tom Ln	dog bite at this location. the owner is aware of the quarantine and states her dog is vaccinated. the dog that bit her is her dog. she will do a 10 day home quarantine and keep me updated. waiting for vaccination records to be sent.	Animal Control Animal Bite
1/22/2025 Josephine City Hall	contained dog at josephine city hall in a white yukon. dog was found in city limits. dog did not have a chip.	Animal Control Confined Animal
1/22/2025 Hubbard St	deceased cat near the entrance to the new neighborhood on hubbard. picked up the cat, no chip.	Animal Control Dead Animal
1/30/2025 Swanson Rd And Biron Intersection	loose german shepherd at this intersection. disregarded as it was out of jurisdiction	Animal Control Loose Dog

Patrol

Address	Notes	Time In/Out	Service / Type
1/1/2025	patrolled josephine, city hall was closed	1:00 pm - 1:30 pm Duration: .5 hours	Patrol Patrol
1/6/2025	patrolled josephine, spoke to mikayla	11:00 am - 11:30 am Duration: .5 hours	Patrol Patrol
1/6/2025	patrolled josephine, spoke to mikayla. all has been good and steady	10:45 - 11:15 am Duration: .5 hours	Patrol Patrol
1/22/2025	patrolled josephine, spoke to mikayla	11:15 am - 11:45 am Duration: .5 hours	Patrol Patrol
1/31/2025	patrolled josephine, spoke to mikayla	12:30 pm - 1:00 pm Duration: .5 hours	Patrol Patrol



The following numbers are for January 2025:

Total number of inspections – 41

Initial Inspections – 14

Inspections after a Courtesy Letter – 9

Inspections after a Notice of Violation – 6

Inspections after a Final Notice – 2

Inspections after a Citation – 0

Certificate of Occupancy inspections – 10

Violation Types

High grass and weeds violations – 3

Trash and debris violations – 5

Junk vehicle violations – 4

Fence violations – 0

International Property Maintenance Code violations – 13

Dangerous Structure violations – 0

Work without permit violations – 5

Sign violations – 10J

Zoning violations – 1

Illegal Dumping violations – 0

**AGREEMENT DESIGNATING RETAIL
WATER SERVICE TERRITORY**

THIS AGREEMENT DESIGNATING RETAIL WATER SERVICE TERRITORY (this “Agreement”) is made and executed by and between City of Josephine, Texas (the “City”), and the Nevada Special Utility District (“Nevada SUD”). The City and Nevada SUD may be individually referred to herein as a “Party” or collectively referred to herein as the “Parties.”

I. RECITALS

WHEREAS, the City is a conservation and reclamation district in Texas and holds water Certificate of Convenience and Necessity (“CCN”) No. 12307 (“City’s Water CCN”);

WHEREAS, Nevada SUD is a conservation and reclamation district in Texas and holds water CCN No. 12175 (“Nevada SUD’s Water CCN”);

WHEREAS, Sai Dallas Nevada Ventures LLC (“Owner”) owns the approximately 148.671 acres of land located within the boundaries of the proposed Greenwood Municipal Utility District No. 1 of Collin County (the “Property”) and described in Exhibit “A” attached hereto; and

WHEREAS, the Parties believe approximately 50.790 acres of the Property (the “Subject Property”) are located within City’s Water CCN, and the remainder of the Property is located within Nevada SUD’s Water CCN; and

WHEREAS, the Owner intends that Nevada SUD will be the retail provider of water service to future customers located within the Property under CCN No. 12175; and

WHEREAS, by apportioning service area, the Parties will enhance the planning and development of capital improvement programs, and water services to be provided to the respective areas; and

WHEREAS, this Agreement will accomplish legitimate public purposes of the Parties and will permit more dependable water service planning that will benefit the public health, safety and welfare of their respective present and future customers within each Parties’ service area; and

NOW, THEREFORE, for and in consideration of the mutual promises and covenants contained in this Agreement, including the recitals set forth above, and other good and valuable consideration, the receipt of which is hereby acknowledged, by their representatives affixing signatures below, the City and Nevada SUD agree as follows:

II. TERMS OF AGREEMENT

2.1 Transfer Area. The Parties intend for this Agreement to be a “contract” designating areas and customers to be served by the Parties in accordance with Texas Water Code Section 13.248. Nevada SUD shall be the sole retail water service provider to the Property, including the Subject

Property and any and all additional portions of the City's Water CCN that encompasses any portion of the Property (the "Transfer Area"). The Parties further agree to the modifications of the boundaries of their respective water CCNs accordingly.

2.2 Transfer to Nevada SUD. The City and Nevada SUD agree that, on and after the date of approval by the Public Utility Commission of the Section 13.248 Petition (as defined in Section 2.4), Nevada SUD shall have the sole right and obligation to provide retail water service within the Transfer Area, and the City will have no further obligation or right to provide retail water service to any customers in the Transfer Area.

2.3 No Customers and No Facilities in the Transfer Area. As of the Effective Date (as defined in Section 2.5(a)), the City serves no customer connections in the Transfer Area and owns no facilities in the Transfer Area.

2.4 Amendment of CCNs. Within sixty (60) days after the Effective Date of this Agreement, Nevada SUD shall prepare and file a petition with the Public Utility Commission of Texas ("PUC") pursuant to Texas Water Code § 13.248 requesting that the PUC designate areas and customers to be served consistent with this Agreement and incorporate this Agreement into the respective CCNs of the Parties ("Section 13.248 Petition"). Nevada SUD shall pay all costs and expenses associated with the preparation and prosecution of the Section 13.248 Petition. Nevada SUD shall endeavor to obtain PUC approval of the CCN transfer contemplated herein in an expeditious manner and the City will reasonably cooperate with Nevada SUD by providing any existing information in the City's possession requested by or on behalf of Nevada SUD needed to complete, file, or review the Section 13.248 Petition. Notwithstanding the foregoing, the City shall not be required to incur any costs or expenses to create new information requested by Nevada SUD but agrees to request that its consultants prepare any such information so long as Nevada SUD pays all costs and expenses associated therewith. The Parties agree that the Section 13.248 Petition shall be limited to the Transfer Area only and shall not seek to transfer any other service territory into Nevada SUD's CCN. Nevada SUD agrees to furnish a copy of the Section 13.248 Petition to The City for approval prior to filing the application with PUC.

2.5 Effective Dates. This Agreement is effective on the date of the last signatory of this Agreement and enforceable as between the City and Nevada SUD following execution by both Parties, and this date is referred to herein as the "Effective Date."

2.6 Interim Service. The City agrees that Nevada SUD, in its sole discretion and at its sole risk, may make available or furnish retail water service to the Property after the Effective Date and prior to PUC approval of the Section 13.248 Petition. Prior to PUC rendering a final decision on the Section 13.248 Petition, the City shall not furnish or make available retail water service within the Property except as otherwise required by PUC or by applicable law.

2.7 Termination. Unless the Parties agree in writing to extend this Agreement, this Agreement shall terminate upon the date of a final decision by PUC in response to the Section 13.248 Petition.

III. MISCELLANEOUS

3.1 Section 13.248. This Agreement shall be construed and interpreted in accordance with Section 13.248 of the Texas Water Code.

3.2 Applicable Texas Law. This Agreement shall be governed by and construed and enforced under the laws of the State of Texas.

3.3 Performance. The obligations and undertakings of each of the Parties to this Agreement shall be performed in Collin County, Texas. Except for matters within the jurisdiction of the PUC (or its successor), the Parties expressly agree that all judicial proceedings to enforce any of the provisions of this Agreement shall take place in Collin County, Texas.

3.4 Entire Agreement. This Agreement contains the entire agreement of the City and Nevada SUD with respect to the subject matter of the Agreement. No Agreement, statement, or promise made by any Party or to any employee, agent, or officer of any Party, that is not contained in this Agreement shall be valid, binding, or of any force or effect. Any amendments to this Agreement must be in writing and signed by the Parties.

3.5 Successors and Assigns. This Agreement shall be binding upon the Parties hereto and their respective successors, heirs, representatives, and assigns. This Agreement shall not be assigned by either Party without the prior written consent of the other Party.

3.6 Agreement Drafted Equally. This Agreement shall be deemed drafted equally by the Parties hereto. The language of all parts of this Agreement shall be construed as a whole according to its fair meaning, and any presumption or principle that the language herein is to be construed against either Party shall not apply.

3.7 Severability. Should any provision of this Agreement be declared void by a court of competent jurisdiction, the remaining provisions of this Agreement shall remain in full force and effect.

3.8 Attorneys' Fees. In the event of any suit or other adjudication between the Parties to enforce any claim arising out of this Agreement, or to interpret the terms of this Agreement, the prevailing Party shall be entitled to recover its fees, damages, costs, attorneys' fees, and such other and further relief from the non-prevailing Party, general or special, at law or in equity, to which the prevailing Party may show itself justly entitled.

3.9 Covenant of Authority. The respective signatories to this Agreement covenant that they are fully authorized to sign this Agreement on behalf of their respective Party.

3.10 Notice. Any notice required or permitted hereunder shall be in writing and shall be deemed to be delivered on the date received if delivered by hand to the address shown hereinafter for the City or Nevada SUD, as appropriate, or such notice shall, if deposited in the mail, be deemed to be delivered, whether actually received or not, on the first business day after having been deposited in the United States mail, postage prepaid, registered or certified mail, return receipt requested, addressed to the City or Nevada SUD, as appropriate, at the address shown hereinafter. The addresses for the City or Nevada SUD for all purposes under this Agreement shall be the following:

If to the City:
City of Josephine
ATTN: Lisa Palomba, City Administrator
P.O. Box 99
Josephine, TX 75164
(972) 843-8377

If to Nevada SUD:
Nevada Special Utility District
ATTN: Johnny Rudisill, General Manager
108 Warren Street
Nevada, TX 75173
(972) 843-2609

The Parties hereto shall have the right from time to time to change their respective addresses, and each shall have the right to specify as its address any other address within the United States of America by at least five (5) days' written notice to the other party.

IN WITNESS WHEREOF, this Agreement has been duly executed in multiple counterparts (each of which is to be deemed original for all purposes) by the Parties on the date appearing by each Parties signature.

CITY OF JOSEPHINE, TEXAS

BY: _____

NAME: _____

TITLE: _____

Date: _____

ATTEST:

City Secretary, City of Josephine, Texas

NEVADA SPECIAL UTILITY DISTRICT

BY: _____

NAME: _____

TITLE: _____

Date: _____

ATTEST:

Board Secretary, Nevada Special Utility District

EXHIBIT "A"

Exhibit A Legal Description

BEING a tract of land situated in the JAMES OSGOOD SURVEY, ABSTRACT NO. 673, City of Nevada, Collin County, Texas and being a portion of a tract of land as described in deed to Paul Daniel, David Daniel and Gregg Daniel, recorded in Volume 6045, Page 1126, Deed Records, Collin County, Texas (D.R.C.C.T.), and being more particularly described as follows:

BEGINNING at a point for corner from which a 5/8-inch iron rod found bears North 25 deg 13 min 59 sec West, a distance of 0.68 feet, said point being situated in the South line of County Road 596 (120' right-of-way, Volume 2852, Page 797, D.R.C.C.T.) and being the most Northerly Northeast corner of said Paul Daniel, David Daniel and Gregg Daniel tract and the Northwest corner of a tract of land as described in deed to Juan A. Hinojosa, recorded in County Clerk's File No. 20141215001356960, Official Public Records, Collin County, Texas (O.P.R.C.C.T.);

THENCE South 01 deg 04 min 52 sec West, departing the North line and along the West line of said Juan A. Hinojosa tract, and along the West line of a tract of land as described in deed to Khoa Le Nguyen, recorded in County Clerk's File No. 20171212001639120, O.P.R.C.C.T., a distance of 3,248.23 feet to a 5/8-inch iron rod with red plastic cap stamped "SPARRSURVEYING" found for corner, said iron rod being the Southwest corner of said Khoa Le Nguyen tract;

THENCE North 89 deg 55 min 10 sec East, departing the West line and along the South line of said Khoa Le Nguyen tract, a distance of 1,066.04 feet to a 1/2-inch iron rod with red plastic cap stamped "W.A.I. 5714" set for corner, from which a 5/8-inch iron rod found bears South 64 deg 11 min 45 sec West, a distance of 2.57 feet, said 1/2-inch iron rod set being the agreed upon Easterly, Northeast corner of a tract of land as described in deed to David Daniel, Paul Daniel, Gregg Daniel and Oliver H. Daniel, recorded in Volume 2123, Page 295, D.R.C.C.T.;

THENCE South 00 deg 16 min 00 sec West, departing said South line, a distance of 1,130.03 feet to a 1/2-inch iron rod with red plastic cap stamped "W.A.I. 5714" set for corner;

THENCE South 89 deg 47 min 55 sec West, a distance of 962.95 feet to a 1/2-inch iron rod with red plastic cap stamped "W.A.I. 5714" set for corner;

THENCE North 00 deg 02 min 35 sec West, a distance of 476.56 feet to a 1/2-inch iron rod found for corner, said iron rod being the Northeast corner of a tract of land as described in deed to Jon Robert Scott and Maria Rocio, recorded in County Clerk's File No. 20211103002254220, O.P.R.C.C.T.;

THENCE South 89 deg 49 min 48 sec West, departing the East line and along the North line of said Jon Robert Scott and Maria Rocio tract, a distance of 1,446.11 feet to a 1/2-inch iron rod with red plastic cap stamped "W.A.I. 5714" set for corner, said iron rod being situated in the East line of a tract of land as described in deed to Ngo Thi Nguyen, recorded in County Clerk's File No. 20140822000905110, O.P.R.C.C.T.;

THENCE North 00 deg 27 min 16 sec East, along the East line of said Ngo Thi Nguyen tract, a distance of 1,199.24 feet to a 1/2-inch iron rod found for corner, said iron rod being the Northeast corner of said Ngo Thi Nguyen tract and the Southeast corner of Lexington Heights Addition an addition to the City of Nevada, Collin County, Texas according to the plat thereof recorded in County Clerk's File No. 20220127010000320, O.P.R.C.C.T.;

THENCE North 00 deg 19 min 50 sec East, departing the North line of said Ngo Thi Nguyen tract and along the East line of said Lexington Heights Addition, a distance of 1,206.88 feet to a 1/2-inch iron rod found for corner and the Northeast corner of said Lexington Heights Addition and the Southeast corner of a tract of land as described in deed to Beryl Ann Turner and James Frank Tolbert, recorded in Volume 826, Page 662, D.R.C.C.T.;

THENCE North 00 deg 11 min 18 sec East, departing the North line of said Lexington Heights Addition and along the East line of said Beryl Ann Turner and James Frank Tolbert tract, a distance of 1,507.55 feet to a 1/2-inch iron rod with red plastic cap stamped "W.A.I. 5714" set for corner, said iron rod being situated in the South line of said County Road 596 and being the Northwest corner of said Paul Daniel, David Daniel and Gregg Daniel tract;

THENCE South 89 deg 40 min 13 sec East, departing the East line of said Beryl Ann Turner and James Frank Tolbert tract and along the South line of said County Road 596 and the North line of said Paul Daniel, David Daniel and Gregg Daniel tract, a distance of 1,194.79 feet to a 1/2-inch iron rod with red plastic cap stamped "W.A.I. 5714" set for corner and the beginning of a curve to the left having a radius of 11,519.18 feet, a central angle of 00 deg 57 min 49 sec, a chord bearing of North 89 deg 49 min 53 sec East and a chord length of 193.72 feet;

THENCE continuing along said common line and along said curve to the left, an arc distance of 193.72 feet to the POINT OF BEGINNING. CONTAINING within these metes and bounds 148.671 acres or 6,476,129 square feet of land, more or less.

AFFIDAVIT OF THE CITY OF JOSEPHINE

THE STATE OF TEXAS §
 §
COUNTY OF COLLIN §

BEFORE ME, the undersigned official on this day personally appeared _____, who is personally known to me and first being duly sworn according to law, swore an oath that the following facts are true:

“My name is _____ and I am the duly authorized _____ of the City of Josephine (the “City”). I am over 18 years of age, of sound mind, and fully competent to make this affidavit. I have personal knowledge of the facts stated herein and they are all true and correct.

In accordance with 16 Texas Administrative Code § 24.253(c)(2)-(3), I attest that the City provided notice of the CCN Agreement and approved CCN amendment at the City’s Regular City Council Meeting that was duly noticed and held on _____, and that Exhibit 3 to the Petition for Approval of Service Area Contract under Texas Water Code § 13.248 contains a true and valid copy of the City’s Agenda and Minutes approving the CCN Agreement and proposed CCN amendments.

I hereby confirm the requested acreage to be transferred under the CCN Agreement between the City and Nevada SUD consists of the acreage in the requested transfer areas as identified on maps and in the digital mapping data filed concurrently with this Petition. Specifically, the requested area to be transferred from the City’s CCN No. 12307 to Nevada SUD’s CCN No. 12175 is approximately 50.790 acres.

FURTHER AFFIANT SAYETH NOT.

THE CITY OF JOSEPHINE

By: _____
Title: _____

SWORN TO AND SUBSCRIBED TO BEFORE ME by _____,
_____, Mayor, on behalf of the City of Josephine on this the ____ day of
_____ 2025.

Notary Public, State of Texas

Josephine Public Safety, Community Center & Annex Building

MONTHLY STATUS REPORT

PERIOD: January 2025

This is a status summary for Josephine Public Safety, Community Center & Annex Building for the period referenced above. This Report may include information that has become available prior to the issuance of this report. The information presented within this report is a general indicator of the progress and performance of the project.

OWNER:	City of Josephine	POINT OF CONTACT:	Lisa Palomba
ARCHITECT:	Callahan and Freeman	POINT OF CONTACT:	Randy Landers
CONTRACTOR:	Speed Fab-Crete	POINT OF CONTACT:	Janis Petry

ORIGINAL COMPLETION DATE:	Sept 9, 2025	ORIGINAL CONTRACT AMOUNT:	10,167,000
CURRENT COMPLETION DATE:	Sept 9, 2025	CURRENT CONTRACT AMOUNT:	10,660,149
DAYS EXTENDED:	0	DELIVERY METHOD:	Design-Build

PROJECT HEALTH INDICATOR

METRIC	POOR	AT RISK	AVERAGE	GOOD	EXCELLENT
BUDGET:	<input type="checkbox"/>	<input type="checkbox"/>	<input checked="" type="checkbox"/>	<input type="checkbox"/>	<input type="checkbox"/>
SCHEDULE:	<input type="checkbox"/>	<input type="checkbox"/>	<input checked="" type="checkbox"/>	<input type="checkbox"/>	<input type="checkbox"/>
QUALITY:	<input type="checkbox"/>	<input type="checkbox"/>	<input type="checkbox"/>	<input checked="" type="checkbox"/>	<input type="checkbox"/>

Summary of Work During this Period

- a) Public Safety
 - Earthwork/Site Grading/Building Pad – 97%
 - Electrical – 15%
 - Foundation - 48%
 - Structural Steel – 100%
 - Plumbing – 16%
 - Drywall Framing – 13%
 - Storefront – 58%
 - Mechanical – 11%

b) Community Center

- Site Grading – 100%
- Concrete Paving – 100%
- Stripping – 100%
- Landscape & Irrigation – 100%
- Masonry - 100%
- Metals/Millwork – 100%
- Waterproofing – 100%
- Projector/Window Treat. – 100%
- Doors/Hardware – 100%
- Glass/Storefront – 100%
- Drywall/Ceilings – 100%
- Flooring/Base -100%
- Paint – 100%
- Accessories -100%
- MEP – 100%
- Generator -100%

c) Annex Building

- Completed.

Project Schedule Review

1. Major Activities Achieved This Period

a) Public Safety

- Pre-cast Wall Erection.
- Roof Beams & Joists
- Roof Decking
- Apparatus Bay Masonry work completed.
- Steel & Electrical equipment delivered on site.

b) Community Center

- 95% of the Work has been completed.
- Contractor is working to provide updates on the remaining Items.
- Coordination has taken place for final inspection.

c) Annex Building

- Punch List Items have been completed
- Soft-Closing documents are in the works.

2. Major Activities Anticipated Next Period

a) Public Safety

- Interior Walls Metal Framing
- Sheetrock to Begin on the North Side of the Building
- Concrete Work at Ammo, Mezzanine & Storm Shelter

- b) Community Center
 - Signage pending.

3. Schedule Performance (Baseline vs Actual)

The current schedule indicates approximately four weeks of slippage for the Public Safety Building. The schedule provided by Speed Fab-Crete does not include "float" and "critical path" information, so we continue to request these details to better evaluate any claims regarding time or impacts on the schedule. Speed Fab has recorded 23 days of weather delays, which are subject to approval. The Delivery date remains the same per SFC schedule.

Budget Status

1. Contract Status

- Original Contract Value: \$10,167,000
- Approved Change Orders: \$493,149
- Current Contract Value: \$10,660,149
- Amount Completed and Stored to Date (including retainage): \$5,324,564.98
- Percent Complete to Date: a) PS 48%, b) CC 99%, c) Annex 97%

2. Change Orders

- Approved Change Orders 2
- Pending Change Orders 0
- Denied/Declined Change Orders 0

3. Owner's Contingency

- Balance: \$155,133.00
- Pending Changes: 0
- Balance with Pending: [Click or tap here to enter text.](#)
- Rejected/Denied: 0

4. Comments & Future or Pending Costs

We do not Anticipate Pending Costs at this time.

Construction Quality

1. Non-Conforming Work at This Period

- No major concerns at this time.

2. Critical Observations at This Period

- CO issued on Feb 06 2025.
- Community Center Building Punch List Completed.
- FFE Currently Being Delivered.

3. Critical Observations Anticipated for Next Period:

- At this time in the Project, we do not anticipate substantial concerns.

4. Comments

- Speed Fab-Crete has established that they will not push the delivery date of the DPS building as of now and that we remain on track for Sept 2025 as the delivery date.

Third Party Contracts Summary

VENDOR	CONTRACT AMOUNT	PAID TO DATE	BALANCE
Braun Intertec (PS Material Testing)	\$76,251	\$30,491	\$45,760
Braun Intertec (CC Material Testing)	\$20,785	\$0	\$20,785
USDD/Honeywell (Alerting)	\$81,904.52	\$81,904.52	\$0
Baxter (PS Material Install)	\$37,642.50	\$0	\$37,642.50
Baxter (CC IT, Audio & Security)	\$22,700	\$6,187.50	\$16,512.50
Atlas Inspections (CC)	\$5000	\$4,093	\$907
Peoples (PS Fiber Provision)	\$2805	\$2805	\$0
Equipment/Furniture & Fixtures	\$270,000.00	In progress	In progress

Pending Issues

- Utilities to be completed at PS

General Action Items

- The furniture bids exceeded the city's budget, and the City & AG|CM are actively working on procurement solutions to ensure the value and expectations are met.

Site Progress Photographs

Public Safety Building



Storm Shelter View



Apparatus Bay View



Front Lobby View



Back Side View

Site Progress Photographs

Community Center Building



Community Center Main Room Stage View



Community Center Main Room Entry View



Community Center Front of the Building View



February 6, 2025

Ms. Lisa Palomba
City Administrator
City of Josephine
P.O. Box 99
Josephine, Texas 75164

RE: Engineering Status Report – Council February 10, 2025

Ms. Palomba,

The status of engineering design, development review, and other projects is as follows:

Development Review

- Riverfield
 - o All 4 phases have completed construction and Final Plats are approved
- Waverly Estates
 - o Phase 1 Final Plat approved; construction complete
 - o Phase 2 construction completion expected soon; Final Plat approved at October P&Z and Council in November.
 - o Phase 3 Final Plat approved; construction complete
 - o Phase 4 Final Plat approved; construction complete
- Wildflower
 - o Phase 1 engineering plan review completed; awaiting pre-con meeting with developer
 - o Phase 2 engineering plans received and review is underway
- Grandstone
 - o Concept Plan, Preliminary Plat, and Preliminary Engineering approved at September 2023 P&Z, approved by Council in October 2023
 - o Detailed engineering design underway by developer; no timeline provided for submittal to the City
- Morningside Development
 - o Phase 1 engineering plans and preliminary plat approved.
 - o Pre-con meeting held on January 22, 2025
- Morgan Farms
 - o Phase 1 and 2 engineering plans received and are under review.
 - o Grading of the site has been released by the City.
- Meadow Ridge Estates
 - o Final Plat approved; construction complete
- Liberty Ranch
 - o Final Plat approved; construction complete
- Liberty Ranch West
 - o Concept Plan & Preliminary Plat approved with conditions
 - o No update from development team since September 2024


118 McKinney Street // PO Box 606 // Farmersville, Texas 75442
972.784.7777 | dunaway.com
Firm Registration No: F-1114

Engineering Design

- Magnolia Wastewater Treatment Plant Phase 2
 - o Pre-construction meeting held on 10/8/24. A notice to proceed was issued for 11/18/24. Substantial completion expected for 5/18/26 with final completion on 6/18/26.
 - o Working with contractor to review material submittals and place orders for equipment and supplies.
 - o This is a DR Horton/MUD funded project.
- North Wastewater Treatment Plant
 - o Pre-con meeting was held on 12/5/24. A notice to proceed was Issued for 1/3/25. Substantial Completion expected to be 12/4/26 with Final Completion 2/2/27.
 - o Contractor has begun bringing construction equipment to the site.
 - o Pay App #1 received for initial mobilization and bonding. Currently reviewing and will work with City staff for processing and payment.
 - o This is a City funded project.
- Discharge Permit
 - o Upcoming mediation.
- CR 543 Pump Station and Ground Storage Tank Improvements
 - o This project is currently operational as of 1/28/25.
 - o NTMWD to conduct a final walkthrough and prepare punch list items
 - o City and Dunaway to also hold a final walkthrough and prepare punch list items.
 - o This is a DR Horton/MUD funded capital improvement project.
- NTMWD Meter Vault Improvements
 - o 3rd review set provided by NTMWD on 1/23/25 and resubmitted to them on 2/4/25.
 - o Project is advertising and a bid opening is to be held on 2/11/25.
 - o This is a DR Horton/MUD funded capital improvement project.
- Ditch Grading
 - o Contractor completing work on Caddo Street to finalize ditch grading along older City roads.
 - o This is an ARP funded project.
- 0.50 MG Wildflower Elevated Tank
 - o Anticipate a pre-con meeting in the coming months with construction beginning in May 2025.
 - o This is a DR Horton/MUD funded project.

Please contact me if you should have any questions.

Sincerely,


Jacob Dupuis, P.E.

Kimley-Horn Engineering Status Report

Monday, February 10, 2025 6:00 PM

OUTSTANDING AMENDMENTS

None at this time.

INFORMATION REQUESTS

None at this time.

ACTIVE IPOS

None at this time.

PROJECTS

- ▶ 064611420 - WATER, WASTEWATER, AND ROADWAY IMPACT FEE STUDY - *This project is on hold while discussions are had between city staff and KH on the Water and Wastewater Master Plan. An amendment for the Water and Wastewater Master Plans as well as the Impact Fee Study will be required if the city wishes to revise the plans.*
- ▶ 064611426 - BOOSTER STATION DESIGN - The response from TCEQ's review of the NTMWD Minimum Pressure Requirement exception request was received on 10/31/24 by KH. KH has submitted a modification to the original exceptions letter per coordination with TCEQ and is awaiting approval. We are checking in weekly and have not received a response at this time. Updated lead times and costs for the infrastructure have been received by the manufacturers and we are preparing a schedule and final opinion of probable cost from the information received.
- ▶ 064611429 - GREENVILLE AVENUE RECONSTRUCTION - The 100% CD plan set, contracts and specifications, and opinion of probable cost will be submitted to the city by the end of the month.
- ▶ 064611438 - STORMWATER UTILITY FEE - KH will be setting up a call to discuss the Cost of Service information with the city.
- ▶ 064611439 - UNIFIED DEVELOPMENT CODE - *The website and survey are live. After discussions with city staff, this project has pushed the adoption date back in order to take more time to review the draft UDC and collect more input from focus groups and city staff. Adoption date is TBD.*
- ▶ 064611458 - MILTON STREET SANITARY SEWER - A 60% CD plan set will be sent to the city on 2/14/25. The 100% CD plan set will be provided to the city by the end of the month with contracts and specifications and an opinion of probable cost.
- ▶ 064611464 - PARKS AND TRAILS MASTER PLAN - Project kick-off meeting with City staff took place on 2/10/25.

CURRENT REVIEWS

- ▶ 064611406 - CISD OFFSITE CONSTRUCTION - KH is coordinating with city staff, the construction inspector, and the rest of the construction team as needed.
- ▶ 064611430 - LUBE AND AUTO (504 EAST STREET) - The revised construction plan initial submittal response letter was sent to the City on 10/29/24.
- ▶ 064611450 - 610 E COOK STREET - Review of the third submittal of the minor plat completed on 9/10/24. The fifth construction plan submittal was completed on 2/5/2025. Awaiting resubmittal.
- ▶ 064611455 - DILEEP PUPPALA TRACT (GOLDEN BARN MUD) - This property is located southeast of the intersection of County Road 2668 and Lonesome Dove Ranch. We are performing the modeling task as approved by the city and property owner to provide recommendations on improvements needed to serve the development.
- ▶ 064611462 - URIZAR ADDITION - This property is located at the southeast corner of County Road 596 and Country Road 640. Review of the initial submittal of the minor plat completed on 11/6/24. Awaiting resubmittal.
- ▶ 064611463 - CROSS CREEK RANCH - No updates at this time. KH has had no coordination with the developer or their engineers.

CITY OF JOSEPHINE, TEXAS

ORDINANCE NO. 2025-02-10

AN ORDINANCE OF THE CITY OF JOSEPHINE, TEXAS, AMENDING THE CODE OF ORDINANCES, CHAPTER 5, FIRE PREVENTION AND PROTECTION, BY ADDING A NEW ARTICLE 5.06 ORGANIZING THE JOSEPHINE FIRE DEPARTMENT; PROVIDING A REPEALING CLAUSE; PROVIDING A SAVINGS CLAUSE; PROVIDING A SEVERABILITY CLAUSE; PROVIDING FOR A PENALTY OR FINE NOT TO EXCEED THE SUM OF TWO THOUSAND (\$2,000) DOLLARS FOR EACH OFFENSE; AND PROVIDING FOR AN EFFECTIVE DATE.

WHEREAS Section 51.001 of the Texas Local Government Code permits the City Council of the City of Josephine ("**City**") to adopt an ordinance, rule or police regulation that is for the good government, peace, or order of the City and necessary or proper for carrying out a power granted by law to a municipality or an office or department of a municipality; and

WHEREAS Section 342.004 of the Texas Local Government Code permits the City Council to organize a fire department and prescribe the powers and duties of the fire department and its officers; and

WHEREAS, the City has an interest in protecting the safety and property of its citizens and providing for protection against fires for the same; and

WHEREAS the City Council finds that it is in the interests of the City and citizens that the City organizes the Josephine Fire Department to provide fire protection, rescue-emergency medical services and for protecting and improving the quality of life, health and welfare of the community.

NOW, THEREFORE, BE IT ORDAINED BY THE CITY COUNCIL OF THE CITY OF JOSEPHINE, TEXAS:

SECTION 1. The recitals set forth in the recitals of this Ordinance are true and correct, constitute findings and determinations by the City Council acting in its legislative capacity and are incorporated herein.

SECTION 2. That Chapter 5 of the Code of Ordinances is hereby amended by adding a new Article 5.06, Josephine Fire Department, Sections 5.06.00 - 5.08.010, in the form attached to this Ordinance as **Exhibit A** and incorporated herein by reference, and the Code of Ordinances is revised accordingly.

SECTION 3. That all provisions of the ordinances of the City of Josephine in conflict with the provisions of this Ordinance, to the extent of such conflict, are hereby repealed and all other provisions of the ordinances of the City of Josephine not in conflict with the provisions of this Ordinance shall remain in full force and effect.

SECTION 4. That an offense committed before the effective date of this Ordinance is governed by the prior law and the provisions of the Code of Ordinances, as amended, in effect when the offense was committed, and the former law is continued in effect for this purpose.

SECTION 5. That should any sentence, paragraph, subdivision, clause, phrase or section of this Ordinance be adjudged or held to be unconstitutional, illegal, or invalid, the same shall not affect the validity of this Ordinance as a whole or any part or provision hereof other than the part so decided to be invalid, illegal or unconstitutional, and shall not affect the validity of the Code of Ordinances as a whole.

SECTION 6. That any person, firm, or corporation violating any of the provisions or terms of this Ordinance shall be subject to the same penalty as provided for in the Code of Ordinances of the City of Josephine, as heretofore amended, and upon conviction shall be punished by a fine not to exceed the sum of Two Thousand Dollars (\$2,000.00) for each offense; and each and every day such violation shall continue shall be deemed to constitute a separate offense.

SECTION 7. It is hereby officially found and determined that all notice required by law has been given and notice of this Ordinance was posted and the Ordinance passed in accordance with the Open Meeting Act.

SECTION 8. This Ordinance shall take effect immediately from and after its passage and the publication of the caption, as the law in such cases provides.

DULY PASSED and APPROVED by the City Council of the City of Josephine, Texas, on the 10th day of February 2025.

ATTEST:

APPROVED:

Patti Brooks, City Secretary

Jason Turney, Mayor

EXHIBIT A – ORDINANCE NO. 2025 -

ARTICLE 5.06 ESTABLISHING CITY OF JOSEPHINE FIRE DEPARTMENT

Sec. 5.06.001 Creation of municipal fire department

There is hereby established in the city a department to be known as the Josephine Fire Department (“department”), the object of which shall be the prevention and suppression of fire, rescue-emergency medical services and the protection of life and property within the limits of the city.

Sec. 5.06.002 Fire chief

The fire chief shall be the executive head of the department. The fire chief shall be appointed by, and serve at the pleasure of, the city council. The fire chief shall be selected based on his/her training, experience, executive and administrative qualifications, overall merit and fitness, and hold a head of department certification issued by the Texas Commission on Fire Protection.

Sec. 5.06.003 Assistant fire chiefs

There shall be assistant fire chiefs appointed by the fire chief as necessary and in accordance with the rules and procedures of the department. In the absence or disability of the fire chief, the ranking assistant fire chief shall perform all the functions and exercise all the authority of the fire chief.

Sec. 5.06.004 Other officers

(a) The fire chief, if qualified, may serve as fire marshal, upon appointment by and at the pleasure of the city council. The fire chief, upon consultation with the emergency management director, may recommend to the city council the appointment of a fire marshal and the city council may appoint such a person to serve as fire marshal at the pleasure of the city council. The fire marshal is designated an arson investigator as that term is used in the Texas Code of Criminal Procedure art. 2.12(7), as amended. The fire marshal/arson investigator must obtain and maintain certification and license as a peace officer from the commission on law enforcement.

(b) The fire chief may serve as the emergency management coordinator upon designation by the Mayor and shall develop, coordinate, and implement emergency management programs including disaster preparedness, response, and mitigation, and be responsible for coordinating emergency management efforts with other local, county, state, and federal agencies. The fire chief shall have the necessary qualifications and experience to perform such functions.

(c) The department may consist of other officers as deemed necessary and appointed by the fire chief.

Sec. 5.06.005 Duties of the fire chief

(a) The fire chief shall be held accountable for the department only and shall make written and verbal reports as the city council may require.

(b) The fire chief shall command and direct the department to extinguish accidental or destructive fires and prevent the occurrence or spread of fires.

(c) The fire chief shall organize the department in a logical manner to facilitate the accomplishment of the department’s goals and objectives in a safe, orderly, and efficient manner. The fire chief may, as approved by the city administrator, establish bureaus, divisions, sections, etc., as the fire chief deems appropriate, and shall designate officers to head each of those subunits and specify the chain of command of those officers as well as the duties of each. The fire chief shall designate the order of succession of the assistant chiefs and battalion chiefs.

(d) The fire chief shall establish, publish, and maintain written procedures, rules, and regulations to ensure safe and efficient operations of the department. The fire chief shall routinely ensure that all volunteers and employees of the department are trained on department procedures, and that all officers actively encourage compliance with and enforce those procedures, rules, and regulations.

(e) The fire chief or other designated personnel are hereby empowered to enter any buildings and premises at any reasonable hour for the purpose of making inspections and to serve written notice upon the owner or occupant to abate, within a specified time, any and all fire hazards that may be found. Any person served with a notice to abate any fire hazard shall comply therewith and promptly notify the fire chief of the person’s compliance with the notice.

(f) The fire chief shall see that complete records are kept on all fires, inspections, apparatus, minor equipment, personnel, and other information about the work of the department as the fire chief or city administrator shall deem to be advisable.

- (g) The fire chief shall make budget requests to the city council in accordance with the rules of procedures of the department.
- (h) The fire chief shall have the power to discipline, suspend, or discharge any firefighter of the department, subject to appeal to the city administrator and in compliance with applicable ordinances and personnel procedures of the city and state and federal law.
- (i) In event of a fire, the fire chief, or the designated officer in command, shall command the fire scene and direct the management thereof for the suppression of the fire in the best manner possible. When necessary for the protection of other property and to prevent the spread of fire, the fire chief or other office in command may cause buildings to be removed or destroyed in the best manner possible.
- (j) The fire chief shall enforce or cause others to enforce the laws, codes, and ordinances of this state and city with regard to fire protection and fire safety within the city.
- (k) The fire chief may promulgate rules and regulations for the operation and conduct of the department, subject to approval of the city council.
- (l) The fire chief shall be subject to the personnel regulations of the city, including the code of ethics, as they exist or may be amended.

Sec. 5.06.006 Personnel

- (a) The personnel of the department shall be comprised of volunteers initially, except the fire chief and other budgeted positions who may be an employee(s) of the city. The fire chief shall promote volunteerism and actively recruit volunteers to maintain the insurance service office recommended staffing levels and in accordance with the rules and procedures of the department. Personnel shall be certified in accordance with state standards. Each volunteer shall begin certification training within thirty (30) days of becoming a volunteer firefighter.
- (b) Volunteer firefighters may receive compensation as may be established by the city council.
- (c) All volunteers and employees of the department shall be subject to the personnel regulations of the city, including the code of ethics, as they exist or may be amended.

Sec. 5.06.007 Equipment and mutual aid agreements

- (a) The department may be equipped with such fire apparatus and other equipment as may be required to maintain its efficiency and properly protect life and property from fire. Such apparatus and equipment are the property of the city, and the city will be responsible for the purchase and maintenance costs of said apparatus and equipment.
- (b) The fire chief, subject to the orders and direction of the city council, shall have control of all fire apparatus and equipment belonging to the city.
- (c) All equipment of the department shall be safely and conveniently housed in such a place as may be designated by the city council.
- (d) No person shall use any fire apparatus or equipment for any private purpose, nor shall anyone willfully take away or conceal any article used in any way by the department without the consent of the fire chief and city administrator.
- (e) No person, other than volunteers and employees of the department, shall enter any place where the fire apparatus or equipment is housed unless accompanied by, or having the special permission of, the fire chief or city administrator.
- (f) The city and department are hereby authorized to enter into agreements or contracts with nearby incorporated communities or governing bodies of other organizations to provide the members of such communities or organizations with fire protection or to establish a mutual-aid system.
- (g) No apparatus shall be hired out or permitted to leave the city without the consent of the fire chief. The officer in charge of the department shall have the power to assign equipment for response to calls for outside aid in accordance with the standard operating procedures of the department and in other cases only when the absence of such equipment will not jeopardize protection in this city.

Sec. 5.06.008 General regulations

- (a) No person shall drive any vehicle over a fire hose except upon specific orders from the fire chief or other officer in charge.
- (b) No person shall park any vehicle or otherwise cause any obstruction to be placed near the entrance to any fire station or other place where fire apparatus is stored or within ten feet (10') of any fire hydrant.

- (c) No unauthorized person with any vehicle shall follow within six hundred feet (60-0') of any apparatus belonging to the department, nor park any vehicle with three hundred feet (300') of a fire.
- (d) No person shall maliciously turn in or cause to be turned in a false alarm.
- (e) All moving apparatus of the department shall have the paramount right-of-way through all streets, thoroughfares, lanes, alleys, places, and courts of the city when en route to an emergency and such apparatus, together with all other vehicles contiguous thereto, shall take and keep to the right-hand side of the street unless the same is obstructed, in order to give the apparatus of the department the unobstructed use of the streets for the time being.
- (f) The department shall have the right, in time of emergency, to place ropes or guards across all streets, thoroughfares, lanes or alleys on which shall be situated any emergency and at such other points as it may deem expedient and necessary, and the department personnel who have been assigned by the fire chief for policing purposes shall prevent any and all persons, except officers and department personnel and owners and occupants of such buildings, endangered by the existing emergency from entering the lines designated by ropes or guards.
- (g) It shall be unlawful for any person, other than department personnel, to interfere with or in any manner hinder any department personnel in the discharge of their duties as such.
- (h) It shall be unlawful for any person, other than department personnel, to handle, or in any way interfere with, any of the apparatus belonging to or used by the department at a fire, while traveling to or returning from a fire, or while standing in the department quarters, or at any other time, unless such person is requested to do so by an officer of the department.

Sec. 5.07.009 Liability

Neither the city, the city council, the fire chief, nor the individual firefighters shall in any way be held responsible for damages caused to persons or property during attempts to extinguish fires or for the destruction thereof or for damage done to any person, animal, or vehicle coming into collision with the fire apparatus or the vehicles driven by department personnel when proceeding to the place of a fire.

Sec. 5.08.010 Enforcement

- (a) Any person violating any of the provisions of this article shall, upon conviction in the municipal court of this city, or before a justice of the peace, pay a fine as provided for in the general penalty provision found in [section 1.01.009](#) of this code.
- (b) All regularly appointed department personnel are hereby given the necessary special powers for the purpose of enforcing the provisions of this article.
- (c) It is the special duty of the law enforcement personnel and/or other officers who may be on duty and available for fire duty to respond to all fire alarms inside the city limits and assist the department in the protection of life and property in regulating traffic, maintaining order, and in enforcing observance of all sections of this article.