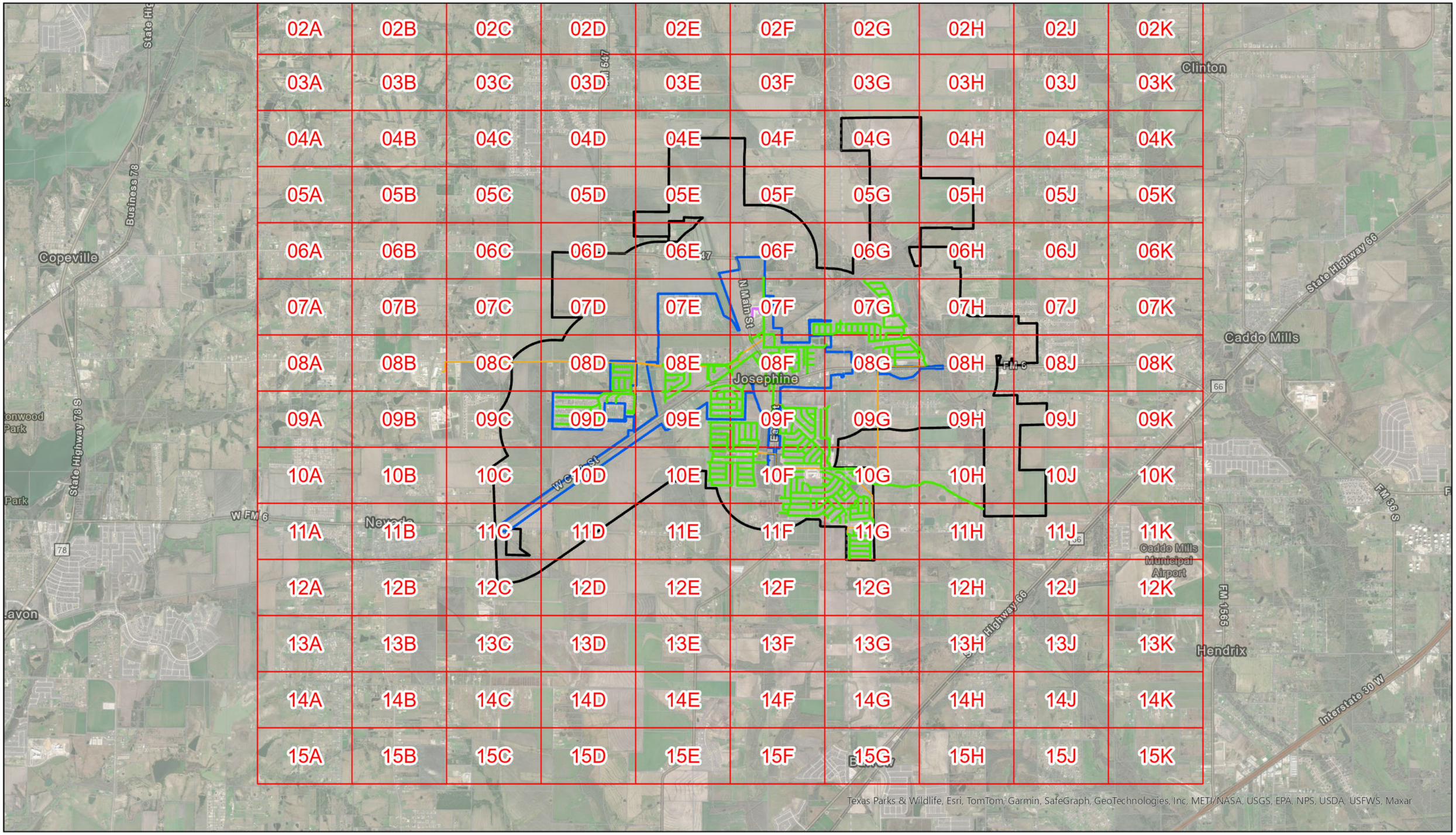

0 4,500 9,000 Feet

Wastewater Lines
Wastewater Lines - Private
ForceMain
City Limit
ETJ
Parcels

The City of Josephine TEXAS

Kimley»Horn

CITY OF JOSEPHINE
WASTEWATER INDEX MAP

FIGURE

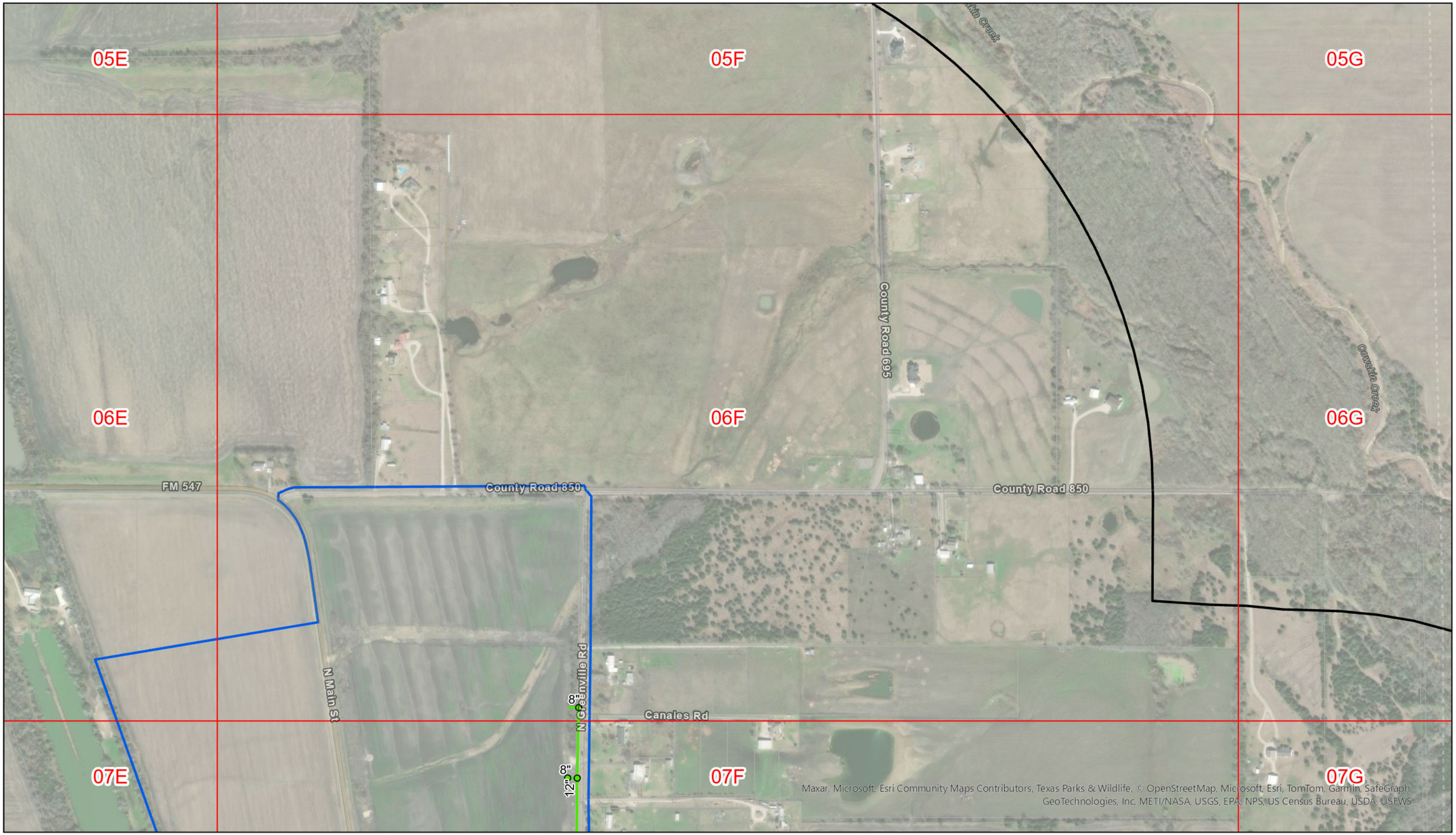

0 430 860 Feet

- LiftStation
- WWTP
- Manhole
- Manhole - Private
- Wastewater Lines
- Wastewater Lines - Private
- ForceMain
- City Limit
- ETJ
- Parcels
- Cleanouts

The City of Josephine TEXAS

Kimley»Horn

CITY OF JOSEPHINE
WASTEWATER INDEX MAP

FIGURE
06F

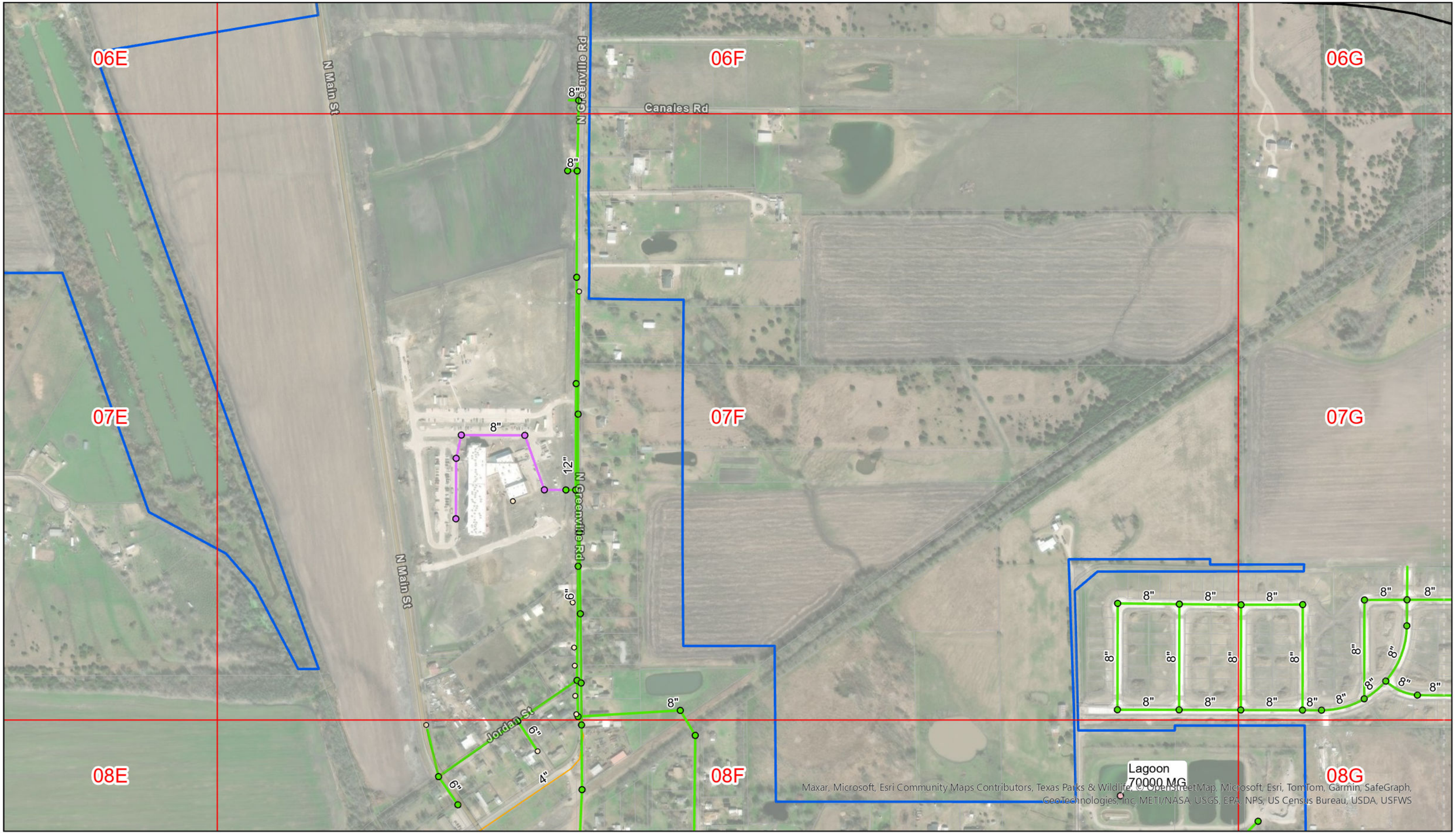

0 430 860 Feet

- LiftStation
- WWTP
- Manhole
- Manhole - Private
- Wastewater Lines
- Wastewater Lines - Private
- ForceMain
- City Limit
- ETJ
- Parcels
- Cleanouts

The City of Josephine TEXAS

Kimley»Horn

CITY OF JOSEPHINE
WASTEWATER INDEX MAP

FIGURE
07F

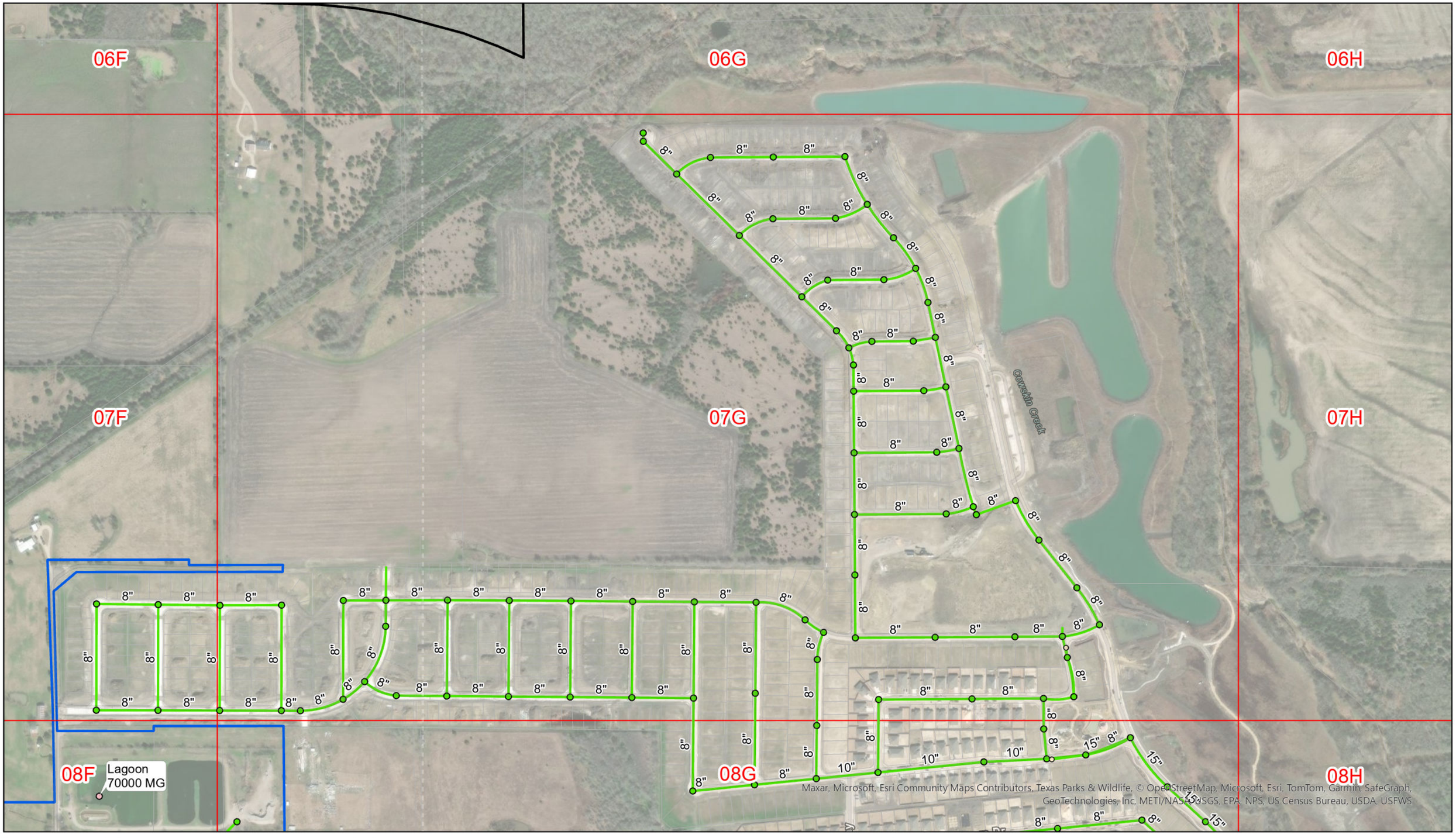

0 430 860 Feet

- LiftStation
- WWTP
- Manhole
- Manhole - Private
- Wastewater Lines
- Wastewater Lines - Private
- ForceMain
- City Limit
- ETJ
- Parcels
- Cleanouts

The City of Josephine TEXAS

Kimley»Horn

CITY OF JOSEPHINE
WASTEWATER INDEX MAP

FIGURE
07G

0 430 860 Feet

- LiftStation
- WWTP
- Manhole
- Manhole - Private
- Wastewater Lines
- Wastewater Lines - Private
- ForceMain
- City Limit
- ETJ
- Parcels
- Cleanouts

The City of Josephine TEXAS

Kimley»Horn

CITY OF JOSEPHINE
WASTEWATER INDEX MAP

FIGURE
08B

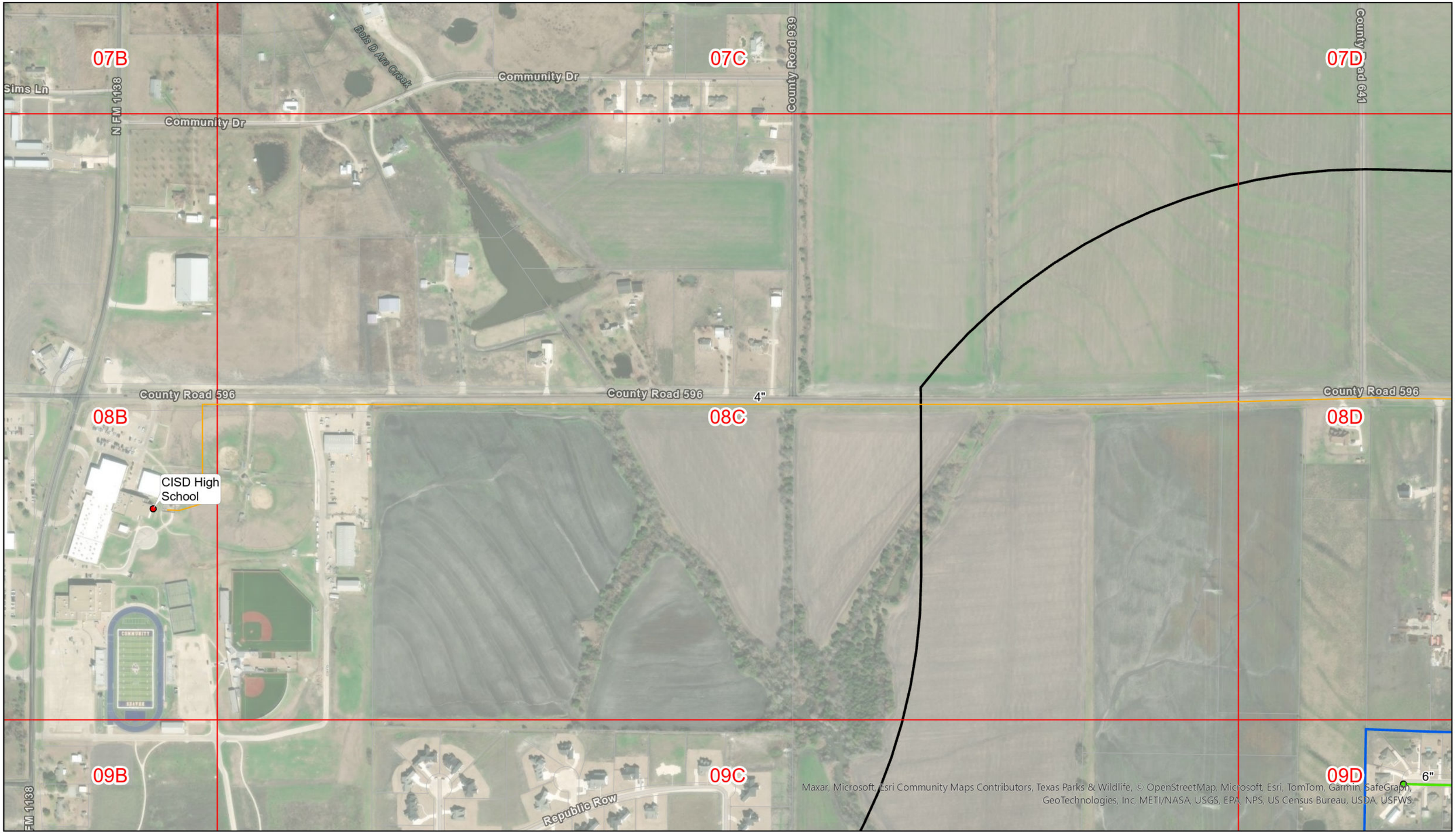

0 430 860 Feet

- LiftStation
- WWTP
- Manhole
- Manhole - Private
- Wastewater Lines
- Wastewater Lines - Private
- ForceMain
- City Limit
- ETJ
- Parcels
- Cleanouts

The City of Josephine TEXAS

Kimley»Horn

CITY OF JOSEPHINE
WASTEWATER INDEX MAP

FIGURE
08C

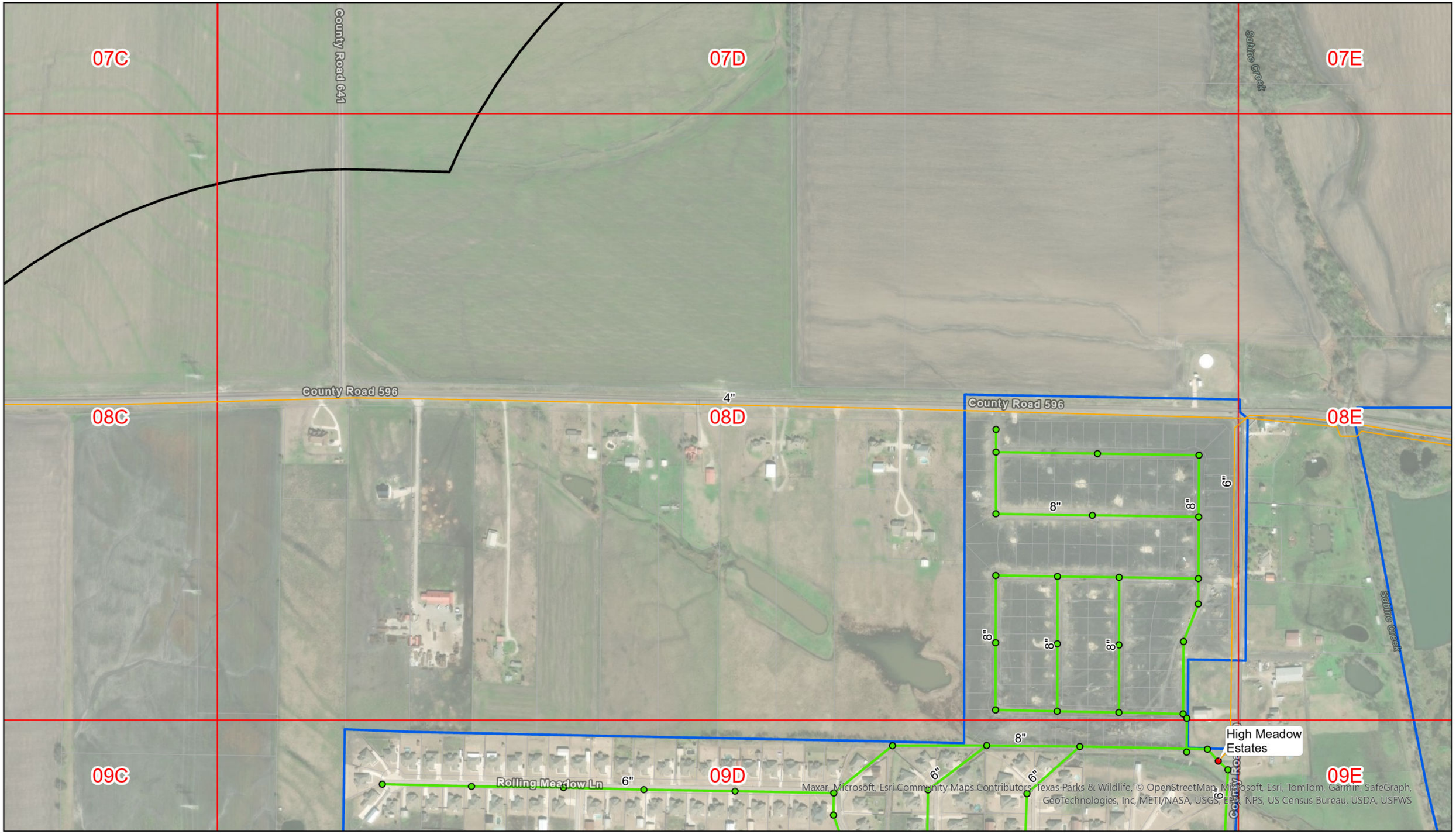

0 430 860 Feet

- LiftStation
- WWTP
- Manhole
- Manhole - Private
- Wastewater Lines
- Wastewater Lines - Private
- ForceMain
- City Limit
- ETJ
- Parcels
- Cleanouts

The City of Josephine TEXAS

Kimley»Horn

CITY OF JOSEPHINE
WASTEWATER INDEX MAP

FIGURE
08D

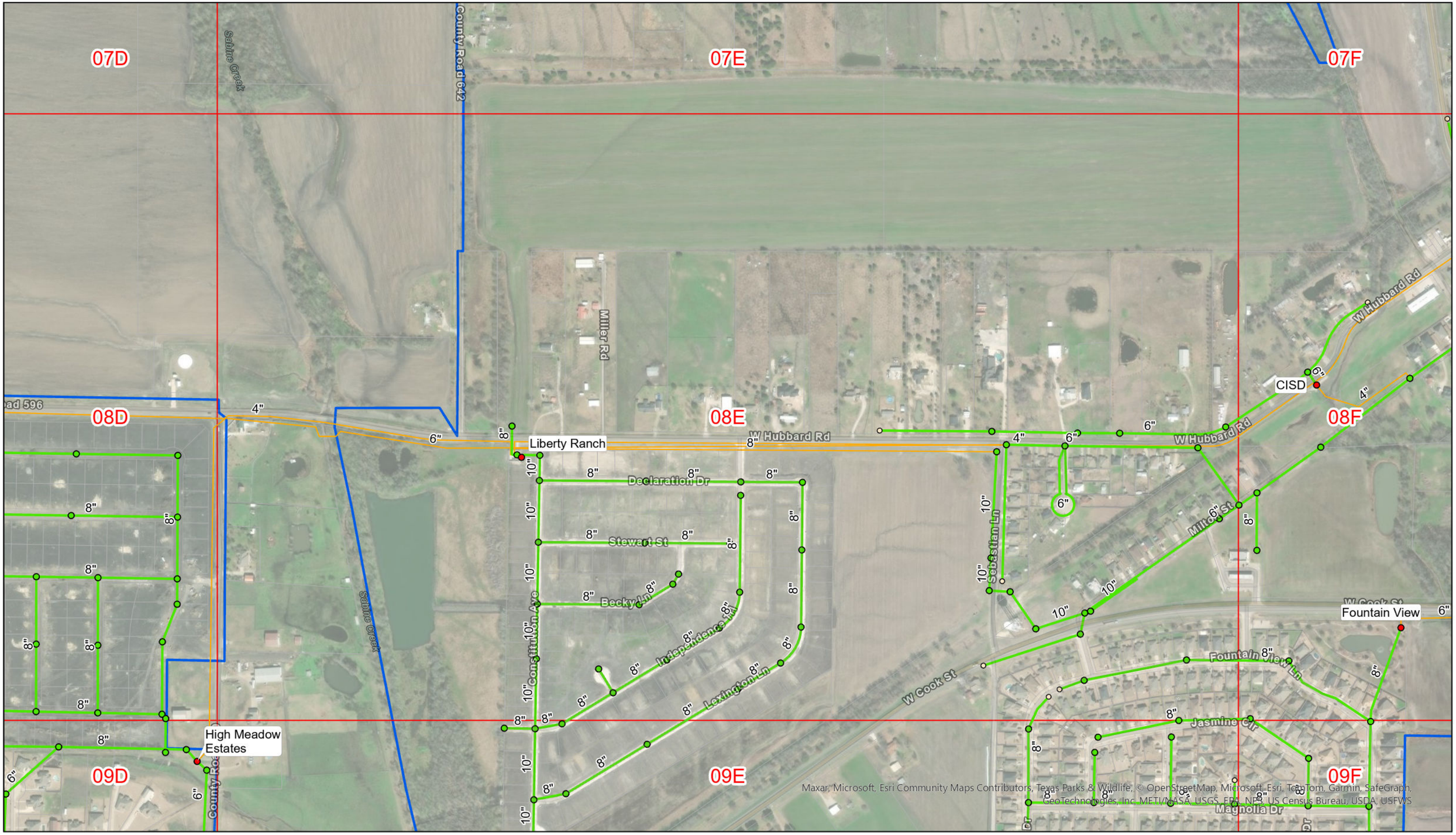

0 430 860 Feet

- LiftStation
- WWTP
- Manhole
- Manhole - Private
- Wastewater Lines
- Wastewater Lines - Private
- ForceMain
- City Limit
- ETJ
- Parcels
- Cleanouts

The City of Josephine TEXAS

Kimley»Horn

CITY OF JOSEPHINE
WASTEWATER INDEX MAP

FIGURE
08E

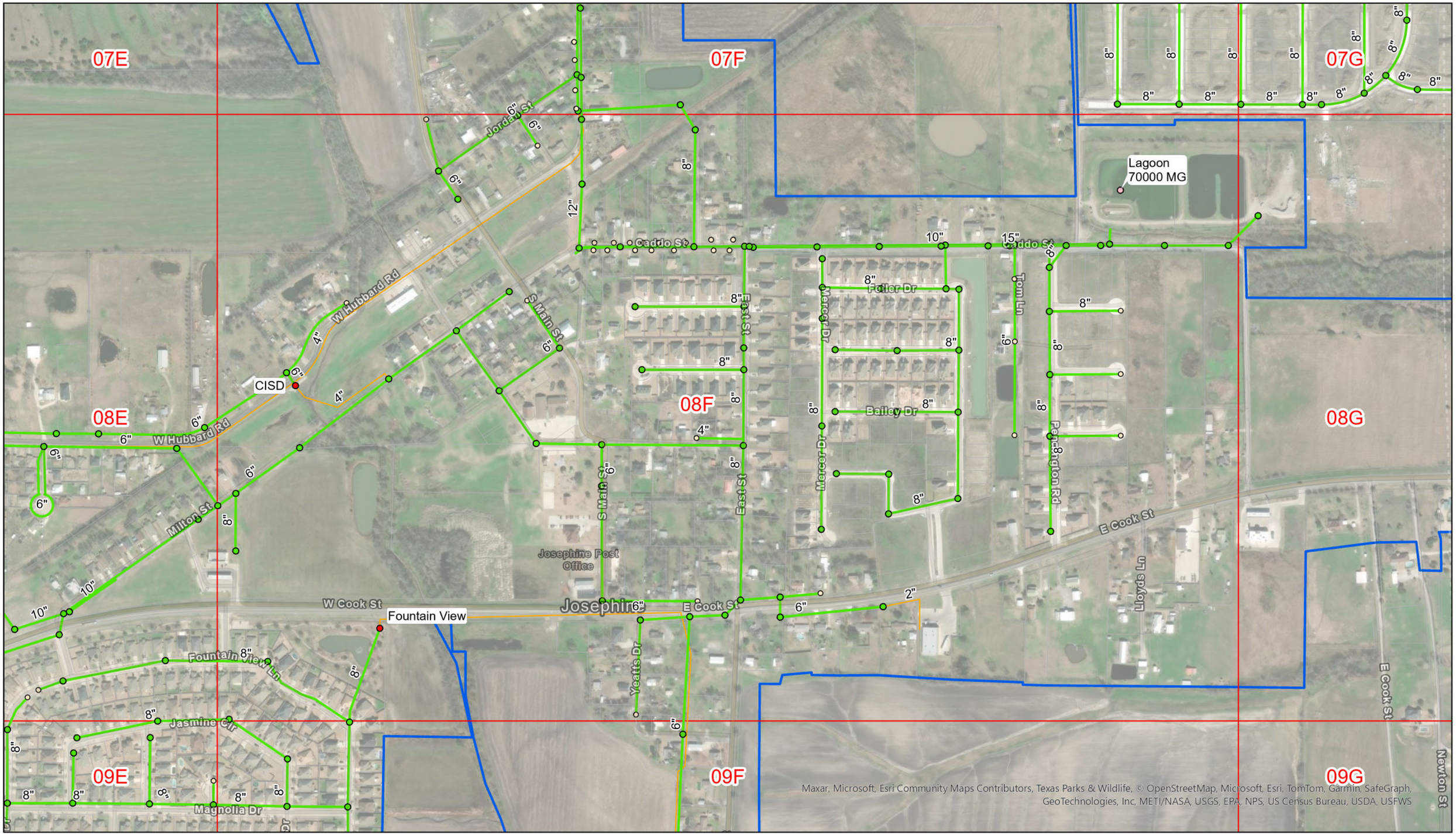

0 430 860 Feet

- LiftStation
- WWTP
- Manhole
- Manhole - Private
- Wastewater Lines
- Wastewater Lines - Private
- ForceMain
- City Limit
- ETJ
- Parcels
- Cleanouts

The City of Josephine TEXAS

Kimley»Horn

CITY OF JOSEPHINE
WASTEWATER INDEX MAP

FIGURE
08F

0 430 860 Feet

- LiftStation
- WWTP
- Manhole
- Manhole - Private
- Wastewater Lines
- Wastewater Lines - Private
- ForceMain
- City Limit
- ETJ
- Parcels
- Cleanouts

The City of Josephine TEXAS

Kimley»Horn

CITY OF JOSEPHINE
WASTEWATER INDEX MAP

FIGURE
08G

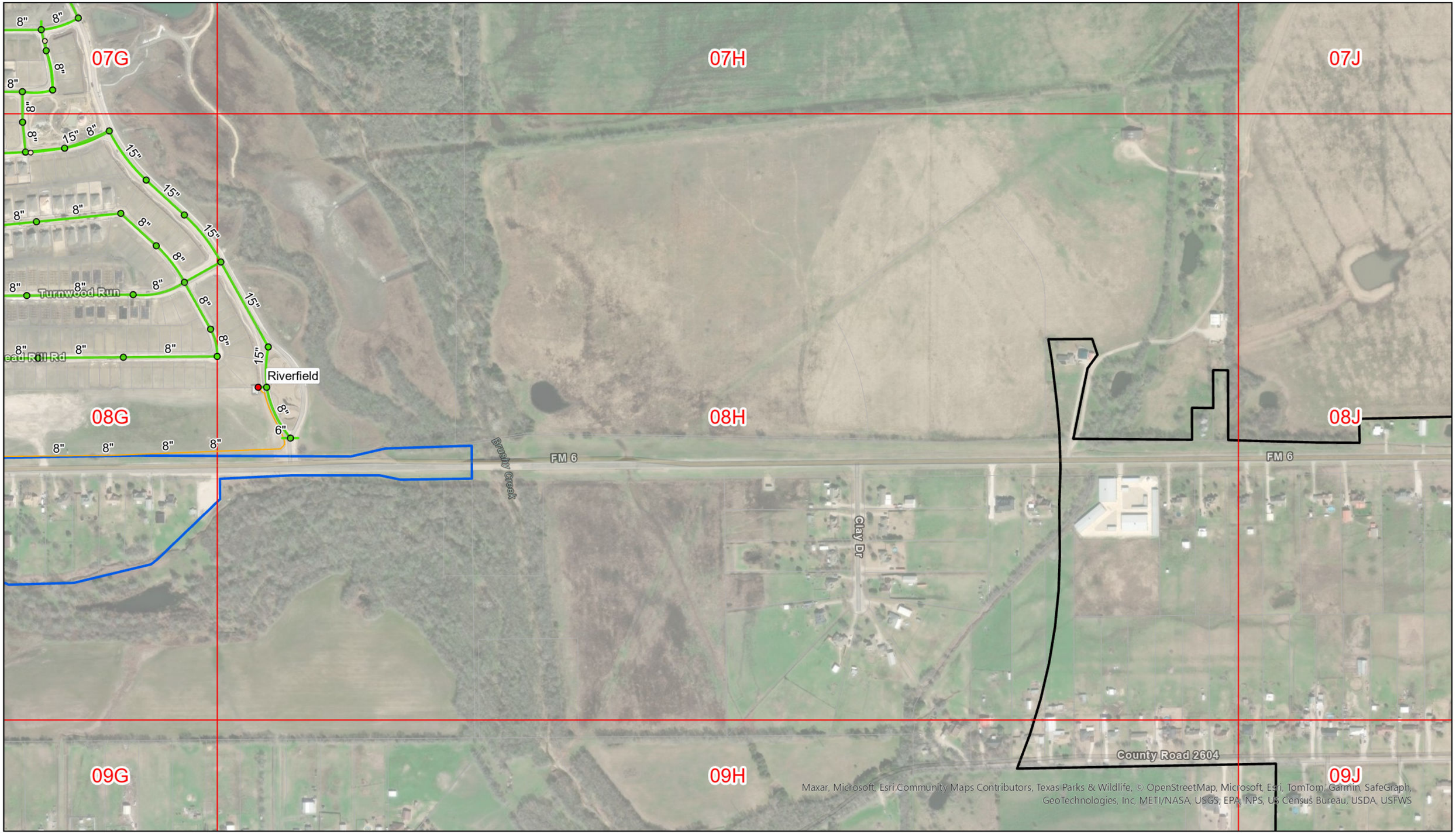

0 430 860 Feet

- LiftStation
- WWTP
- Manhole
- Manhole - Private
- Wastewater Lines
- Wastewater Lines - Private
- ForceMain
- City Limit
- ETJ
- Parcels
- Cleanouts

The City of Josephine TEXAS

Kimley»Horn

CITY OF JOSEPHINE
WASTEWATER INDEX MAP

FIGURE
08H

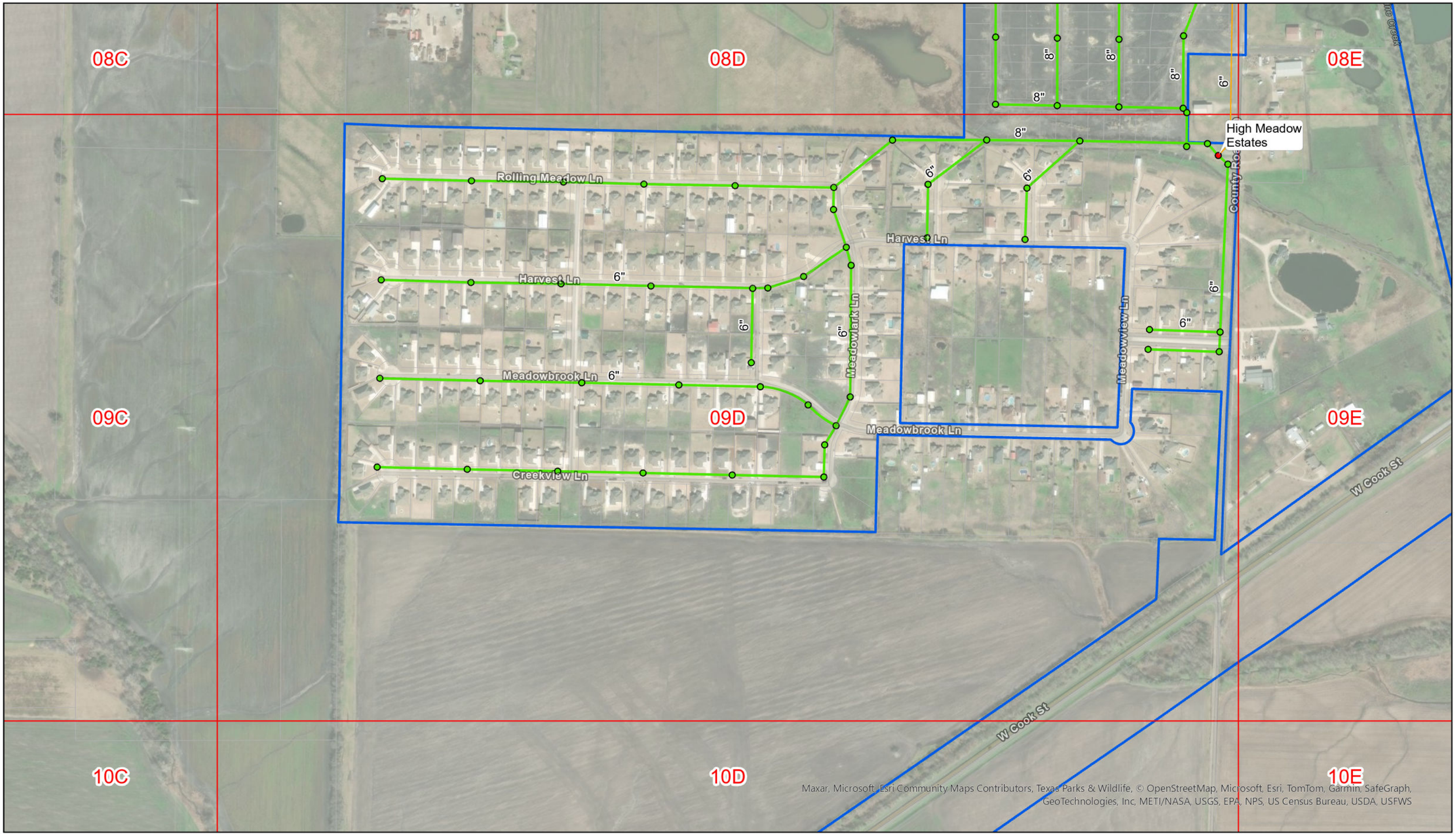

0 430 860 Feet

- LiftStation
- WWTP
- Manhole
- Manhole - Private
- Wastewater Lines
- Wastewater Lines - Private
- ForceMain
- City Limit
- ETJ
- Parcels
- Cleanouts

The City of Josephine TEXAS

Kimley»Horn

CITY OF JOSEPHINE
WASTEWATER INDEX MAP

FIGURE
09D

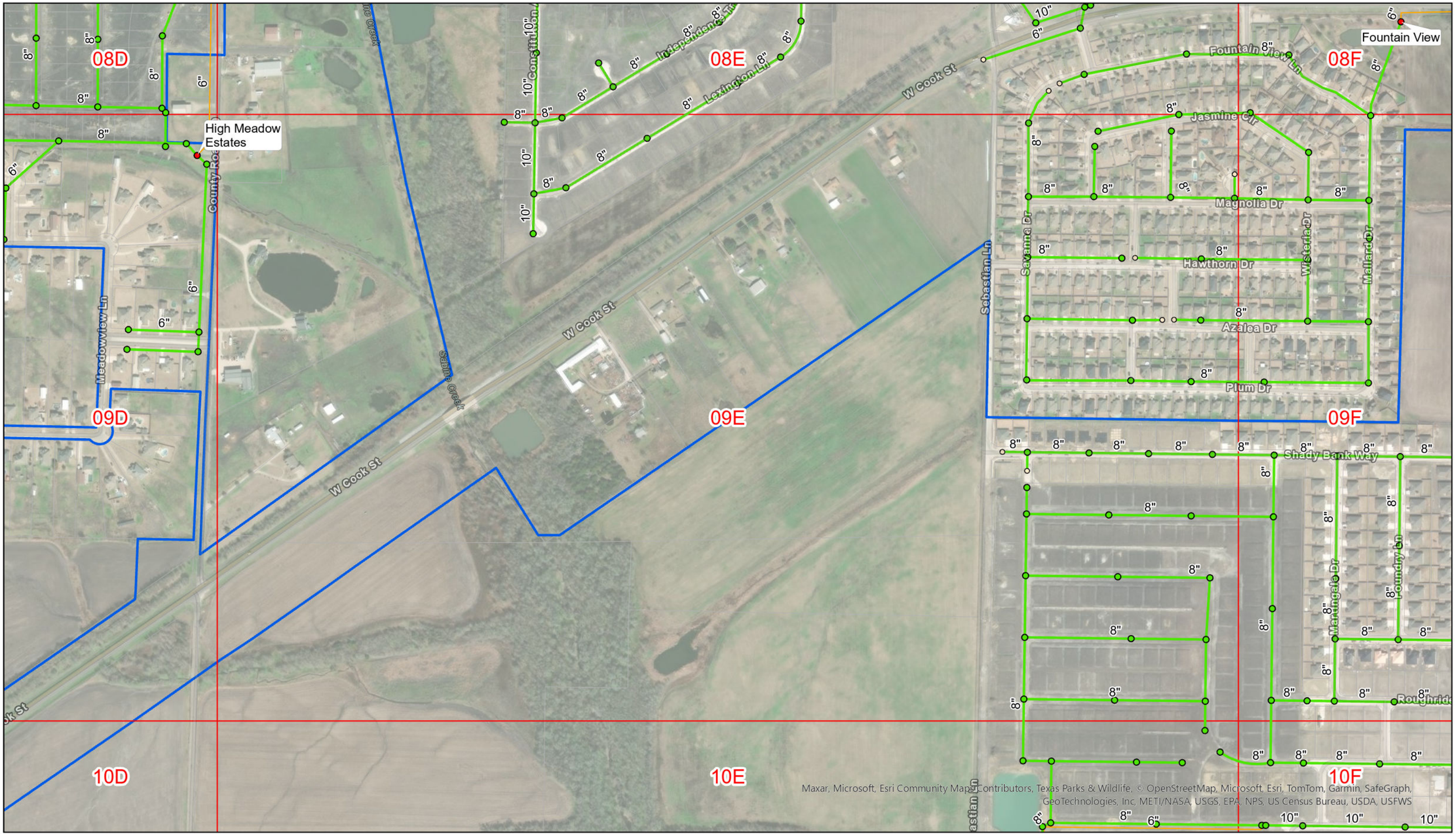

0 430 860 Feet

- LiftStation
- WWTP
- Manhole
- Manhole - Private
- Wastewater Lines
- Wastewater Lines - Private
- ForceMain
- City Limit
- ETJ
- Parcels
- Cleanouts

The City of Josephine TEXAS

Kimley»Horn

CITY OF JOSEPHINE
WASTEWATER INDEX MAP

FIGURE
09E

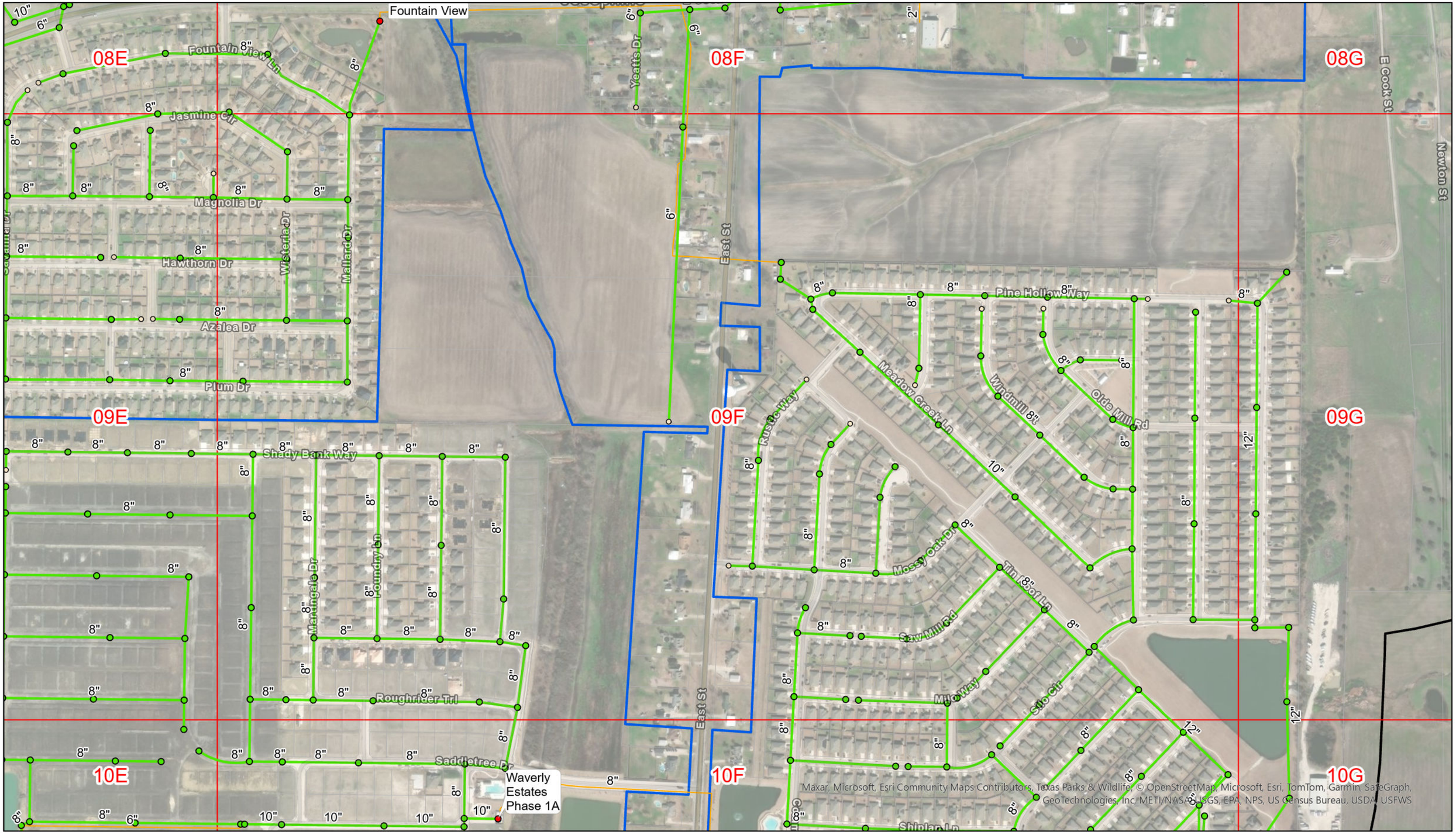

0 430 860 Feet

- LiftStation
- WWTP
- Manhole
- Manhole - Private
- Wastewater Lines
- Wastewater Lines - Private
- ForceMain
- City Limit
- ETJ
- Parcels
- Cleanouts

The City of Josephine TEXAS

Kimley»Horn

CITY OF JOSEPHINE
WASTEWATER INDEX MAP

FIGURE
09F

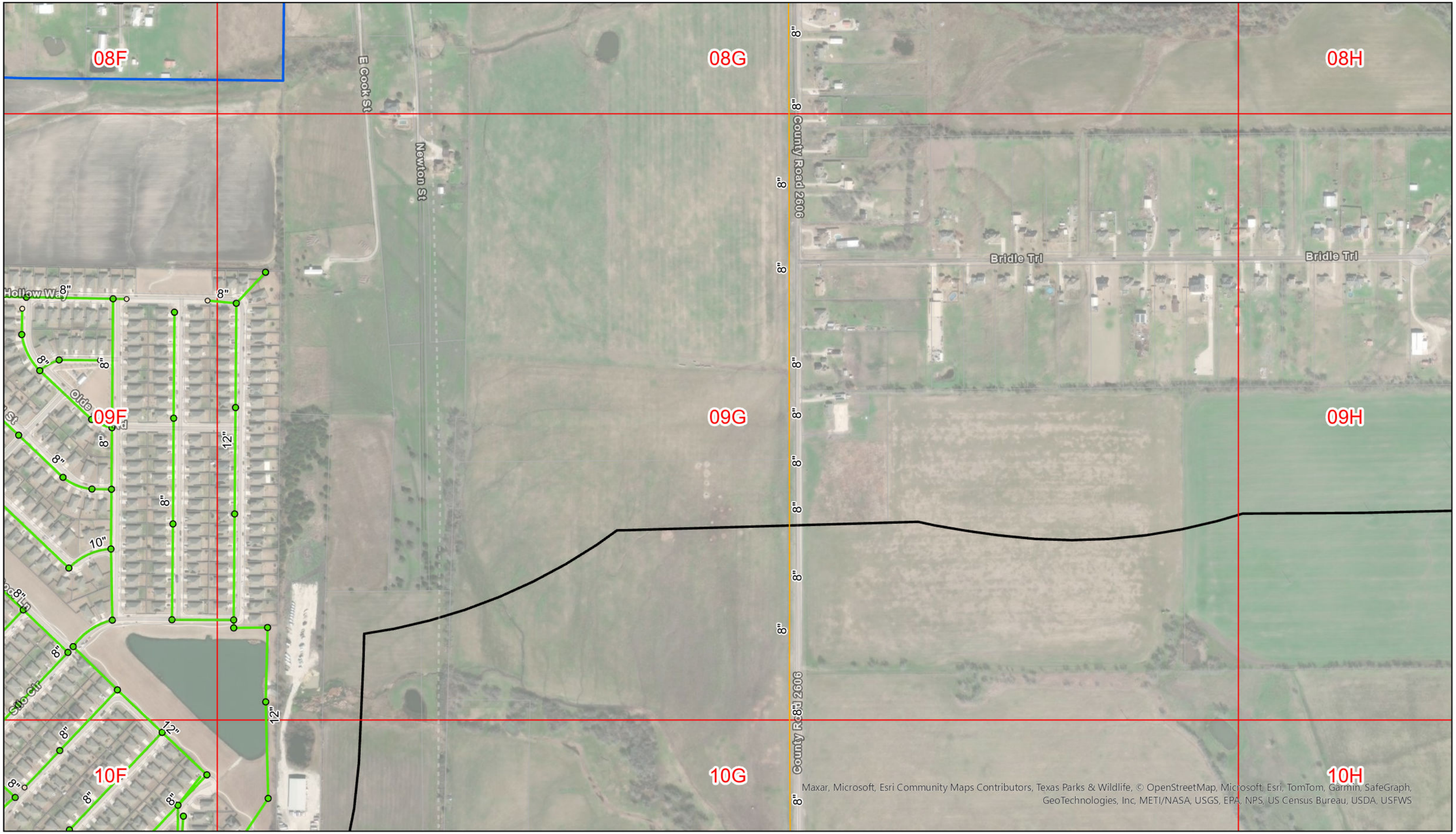

0 430 860 Feet

- LiftStation
- WWTP
- Manhole
- Manhole - Private
- Wastewater Lines
- Wastewater Lines - Private
- ForceMain
- City Limit
- ETJ
- Parcels
- Cleanouts

The City of Josephine TEXAS

Kimley»Horn

CITY OF JOSEPHINE
WASTEWATER INDEX MAP

FIGURE
09G

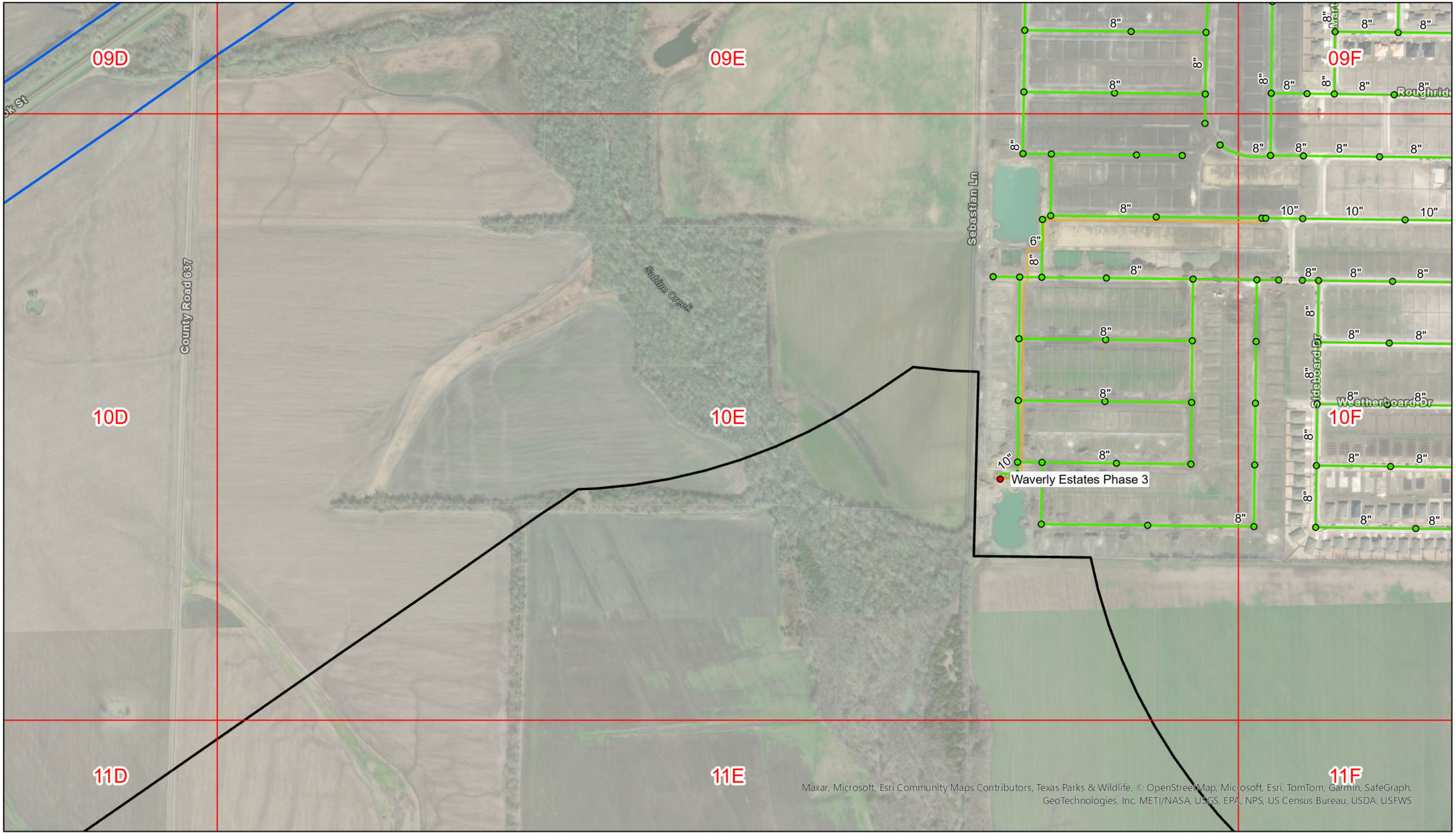

0 430 860 Feet

- LiftStation
- WWTP
- Manhole
- Manhole - Private
- Wastewater Lines
- Wastewater Lines - Private
- ForceMain
- City Limit
- ETJ
- Parcels
- Cleanouts

The City of Josephine TEXAS

Kimley»Horn

CITY OF JOSEPHINE
WASTEWATER INDEX MAP

FIGURE
10E

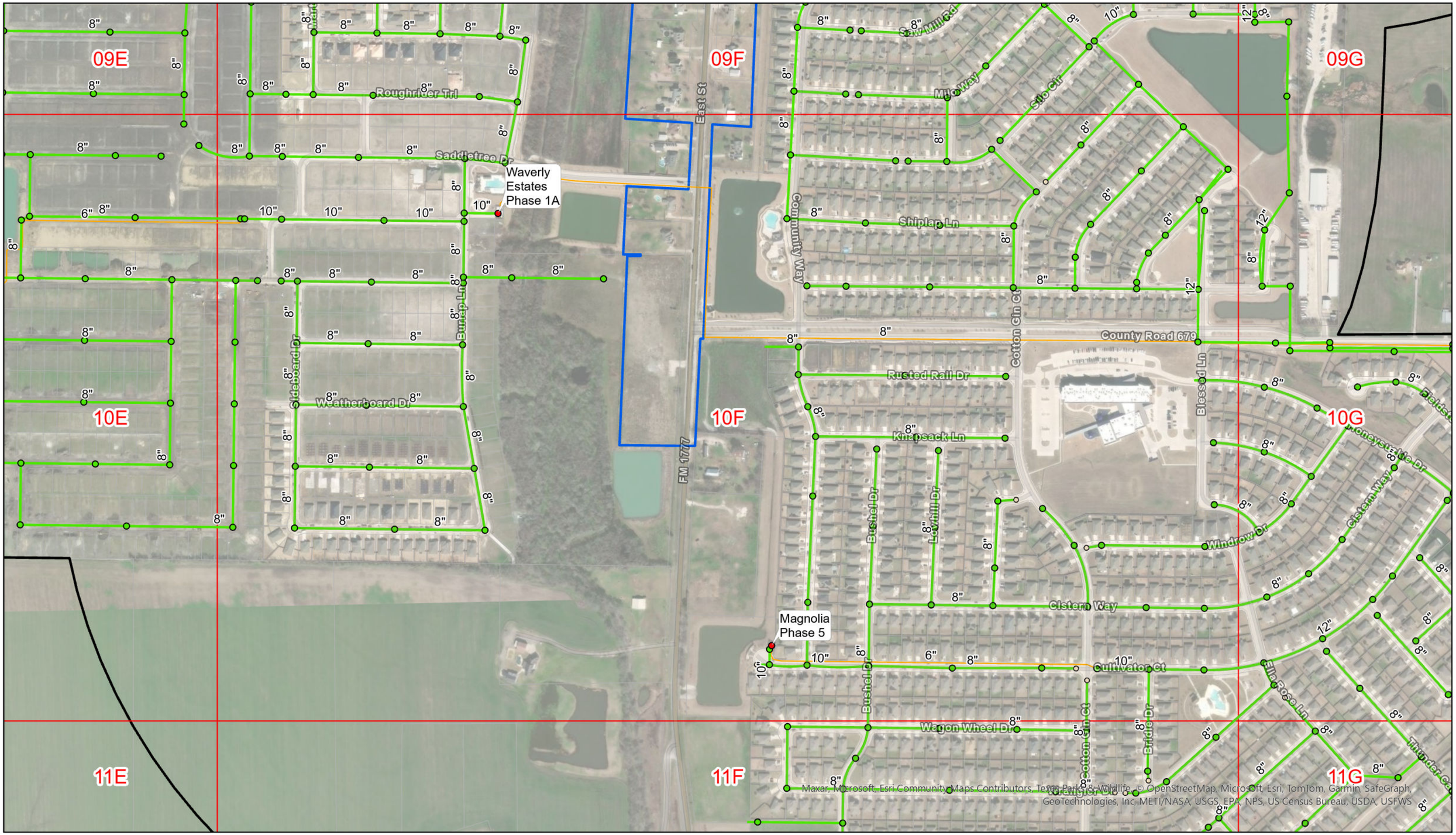

0 430 860 Feet

- LiftStation
- WWTP
- Manhole
- Manhole - Private
- Wastewater Lines
- Wastewater Lines - Private
- ForceMain
- City Limit
- ETJ
- Parcels
- Cleanouts

The City of Josephine TEXAS

Kimley»Horn

CITY OF JOSEPHINE
WASTEWATER INDEX MAP

FIGURE
10F

09F
09G
09H
10F
10G
10H
11F
11G
11H

County Road 679
County Road 2606
County Road 2670
Blessed Ln
Honeysuckle Dr
Fieldstone Co
Cistern Way
Windrow Dr
Cultivator Ct
Cotton Gin Ct
Bridle Dr
Wrangler Dr
Ella Rose Ln
Thunder Canyon Way
Vintage Ln
Barnwood Ln
Cast Iron Ln
Old Bluff Ln
Sijo Cir
Magnolia Phase 8
Magnolia Pointe MUD #1
500000 MG
Josephine Cemetery

Maxar, Microsoft, Esri Community Maps Contributors, Texas Parks & Wildlife, © OpenStreetMap, Microsoft, Esri, TomTom, Garmin, SafeGraph, GeoTechnologies, Inc, METI/NASA, USGS, EPA, NPS, US Census Bureau, USDA, USFWS

0 430 860 Feet

- LiftStation
- WWTP
- Manhole
- Manhole - Private
- Wastewater Lines
- Wastewater Lines - Private
- ForceMain
- City Limit
- ETJ
- Parcels
- Cleanouts

The City of Josephine TEXAS

Kimley»Horn

CITY OF JOSEPHINE
WASTEWATER INDEX MAP

FIGURE
10G

0 430 860 Feet

- LiftStation
- WWTP
- Manhole
- Manhole - Private
- Wastewater Lines
- Wastewater Lines - Private
- ForceMain
- City Limit
- ETJ
- Parcels
- Cleanouts

The City of Josephine TEXAS

Kimley»Horn

CITY OF JOSEPHINE
WASTEWATER INDEX MAP

FIGURE
10H

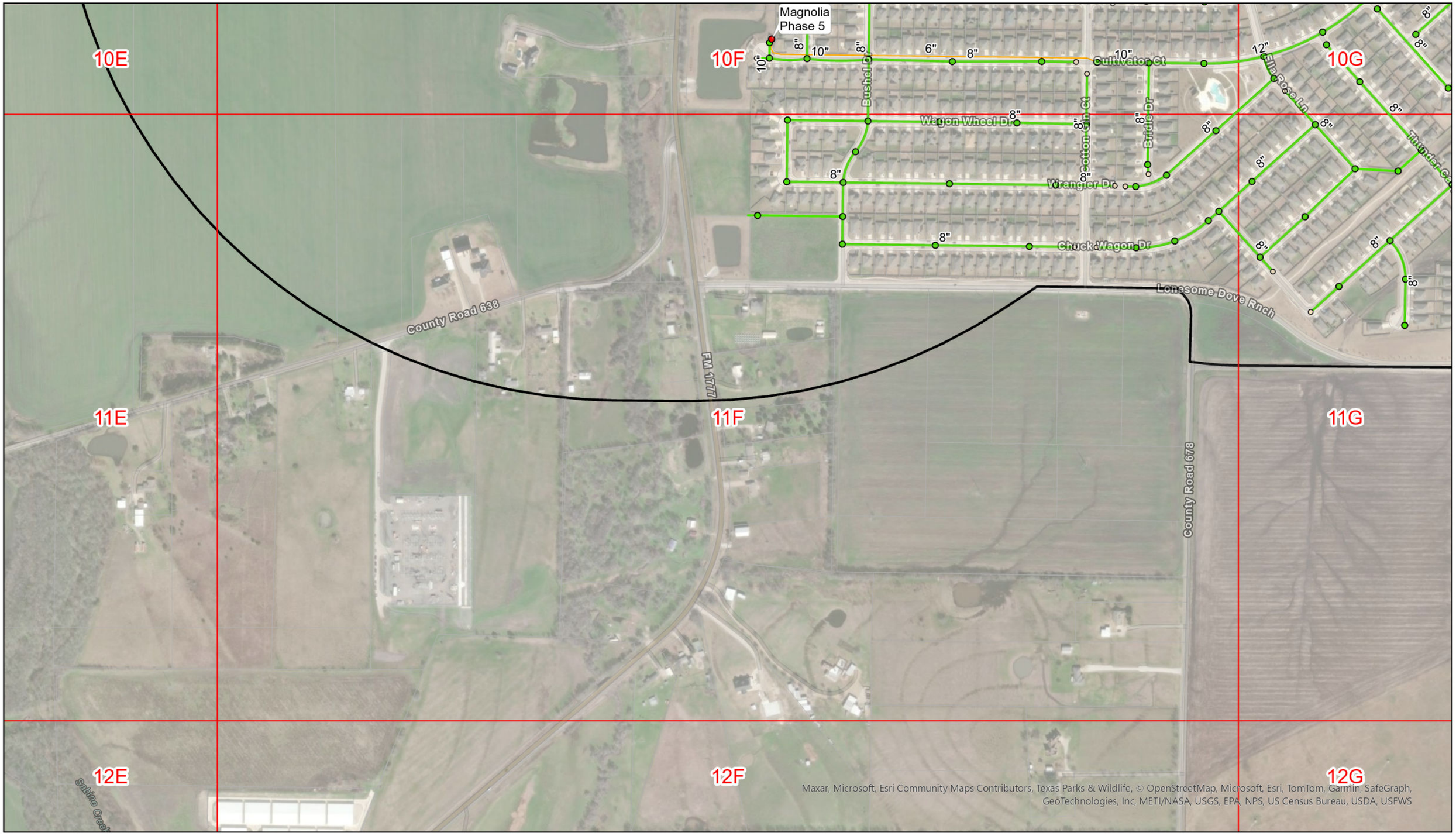

0 430 860 Feet

- LiftStation
- WWTP
- Manhole
- Manhole - Private
- Wastewater Lines
- Wastewater Lines - Private
- ForceMain
- City Limit
- ETJ
- Parcels
- Cleanouts

The City of Josephine TEXAS

Kimley»Horn

CITY OF JOSEPHINE
WASTEWATER INDEX MAP

FIGURE
11F

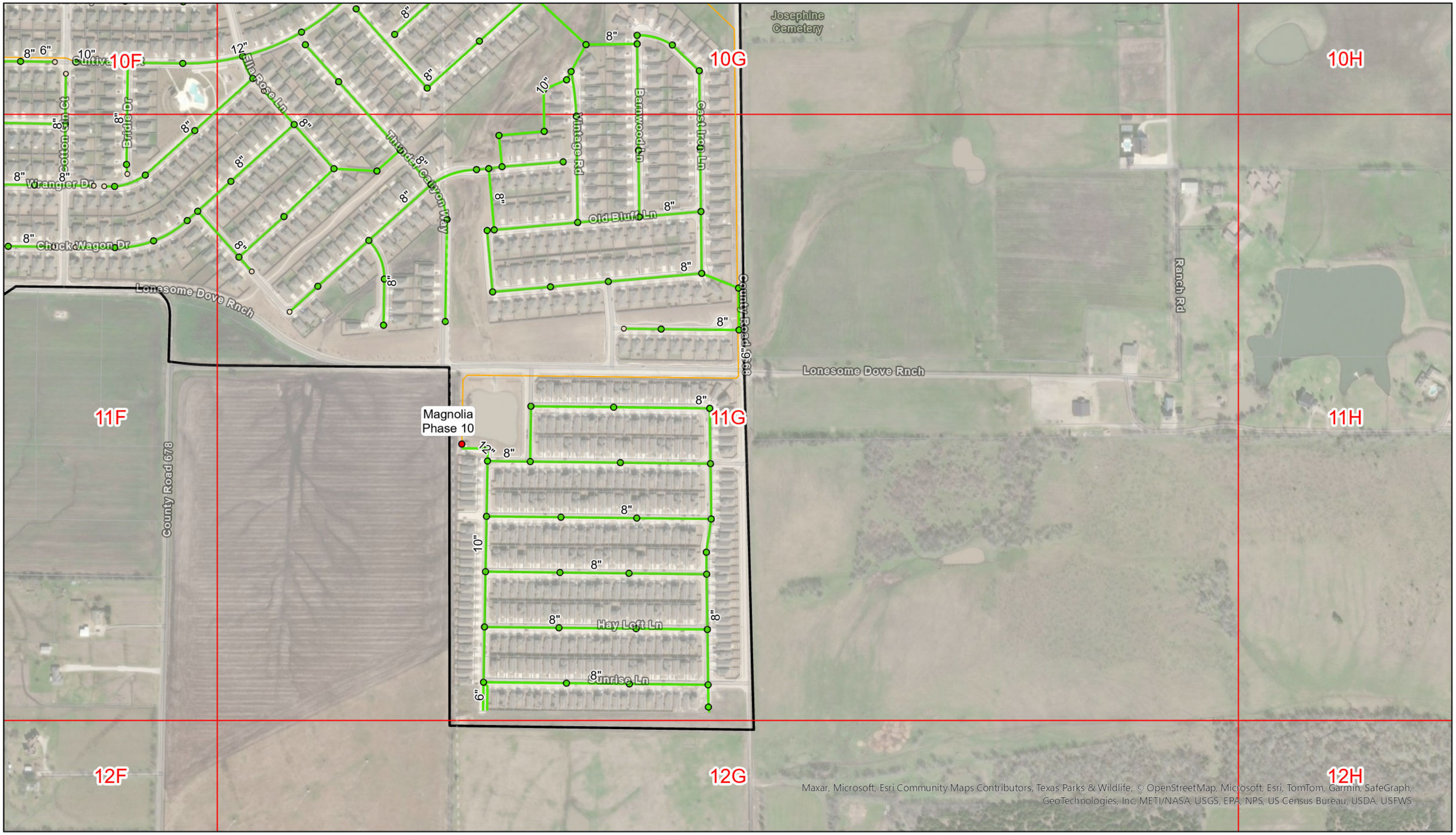

0 430 860 Feet

- LiftStation
- WWTP
- Manhole
- Manhole - Private
- Wastewater Lines
- Wastewater Lines - Private
- ForceMain
- City Limit
- ETJ
- Parcels
- Cleanouts

The City of Josephine TEXAS

Kimley»Horn

CITY OF JOSEPHINE
WASTEWATER INDEX MAP

FIGURE
11G

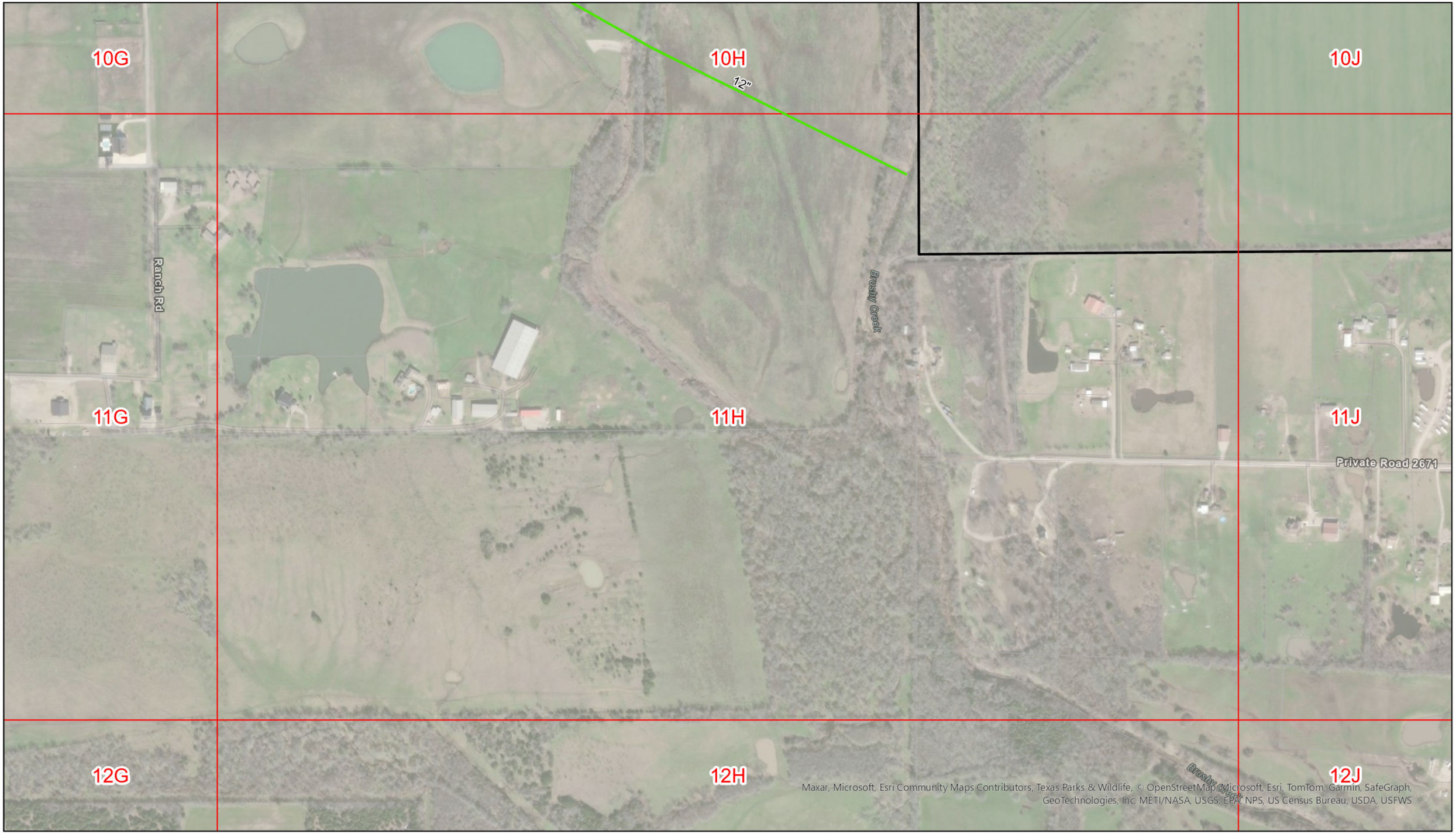

0 430 860 Feet

- LiftStation
- WWTP
- Manhole
- Manhole - Private
- Wastewater Lines
- Wastewater Lines - Private
- ForceMain
- City Limit
- ETJ
- Parcels
- Cleanouts

The City of Josephine TEXAS

Kimley»Horn

CITY OF JOSEPHINE
WASTEWATER INDEX MAP

FIGURE
11H